

+NOTICE!!

These documents have been scanned!

Do not place un-scanned documents beneath this notice!

Do not remove this notice from this file!

GPO Jacket No. 560-102
Print Order 61540
Rise Business Services, LLC
Job=AZ15 8/2/2019



Box Number= AZ15205



Claim Begin-End: AMC254492-AMC255774

1 Initial Receipt



AZ15205-5

AMC262634-AMC265778

**NO
DOCUMENTS
FOUND**

NO DOCUMENTS FOUND
NO DOCUMENTS FOUND

NOTICE!!

These documents have been scanned!

Do not place un-scanned documents beneath this notice!

Do not remove this notice from this file!

GPO Jacket No. 560-102
Print Order 61540
Rise Business Services, LLC
Job=AZ15 8/2/2019



Box Number= AZ15205



Claim Begin-End: AMC254492-AMC255774

2 Correspondence



AZ15205-5

AMC262634-AMC265778

**NO
DOCUMENTS
FOUND**

NO DOCUMENTS FOUND
NO DOCUMENTS FOUND

NOTICE!!

These documents have been scanned!

Do not place un-scanned documents beneath this notice!

Do not remove this notice from this file!

GPO Jacket No. 560-102
Print Order 61540
Rise Business Services, LLC
Job=AZ15 8/2/2019



Box Number= AZ15205



Claim Begin-End: AMC254492-AMC255774

3 Transfers



AZ15205-5

AMC262634-AMC265778

**NO
DOCUMENTS
FOUND**

NO DOCUMENTS FOUND
NO DOCUMENTS FOUND

NOTICE!!

These documents have been scanned!

Do not place un-scanned documents beneath this notice!

Do not remove this notice from this file!

GPO Jacket No. 560-102
Print Order 61540
Rise Business Services, LLC
Job=AZ15 8/2/2019



Box Number= AZ15205



Claim Begin-End: AMC254492-AMC255774

4 Annual Filings



AZ15205-5

AMC262634-AMC265778

**NO
DOCUMENTS
FOUND**

NO DOCUMENTS FOUND
NO DOCUMENTS FOUND

NOTICE!!

These documents have been scanned!

Do not place un-scanned documents beneath this notice!

Do not remove this notice from this file!

GPO Jacket No. 560-102
Print Order 61540
Rise Business Services, LLC
Job=AZ15 8/2/2019



Box Number= AZ15205



Claim Begin-End: AMC254492-AMC255774

5 Miscellaneous



AZ15205-5

AMC262634-AMC265778

**NO
DOCUMENTS
FOUND**

NO DOCUMENTS FOUND
NO DOCUMENTS FOUND

NOTICE!!

These documents have been scanned!

Do not place un-scanned documents beneath this notice!

Do not remove this notice from this file!

GPO Jacket No. 560-102
Print Order 61540
Rise Business Services, LLC
Job=AZ15 8/2/2019



Box Number= AZ15205



Claim Begin-End: AMC254492-AMC255774

6 Location Notices-Amendments and Supporting Documents



AZ15205-5

AMC262634-AMC265778

NOTICE AND CERTIFICATE OF LOCATION - LODE MINING CLAIM

A MC 255193

Notice is Hereby Given that:

- 1) The name of this claim is LGH 556, a lode mining claim.
- 2) The name and post office address of the locator is:
 Pathfinder Mines Corporation 1250 W. Sunset Blvd., Suite A
 St. George, Utah 84770
- 3) The date of this location is the 26 day of March, 1988, on which date the notice of location was posted on the claim.
- 4) The locator does hereby locate and claim 1,500 linear feet vein or lode, together with 300 feet in width on each side of the center line of this claim.
- 5) The general course of the vein or lode is in a South and North direction. The location monument lies within the boundaries of this claim at Corner # 1 the NW corner, and lies on the North end of this claim, and is 1,500 feet from the opposite end of this claim.
- 6) The claim is situated in the NW^{sec 1} quarter of Section 36, Twp. 37N, Rge. 7W, G & SR Base & Meridian, in the unknown Mining District, County of Mohave, State of Arizona.

The boundaries of this claim can be traced:

Beginning at the North end center monument, and running
 thence West 300 feet to NW corner monument No. 1;
 thence South 1,500 feet to SW corner monument No. 2;
 thence East 300 feet to South end center monument;
 thence East 300 feet to SE corner monument No. 3;
 thence North 1,500 feet to NE corner monument No. 4;
 thence West 300 feet to the point of beginning.

- 7) All dips, variations, spurs, angles, and all veins, ledges, or deposits within the lines of this claim, together with all water and timber and any other rights appurtenant, allowed by the laws of the State or of the United States, are hereby claimed from the effective date of this location.
- 8) Tie: Corner No. 1 of this claim is located 25,500'S & 6000'E

from the NE corner of Section 10, Twp. 37N, Rge. 7W,
 G&SR, BM.

Locator: PATHFINDER MINES CORPORATION

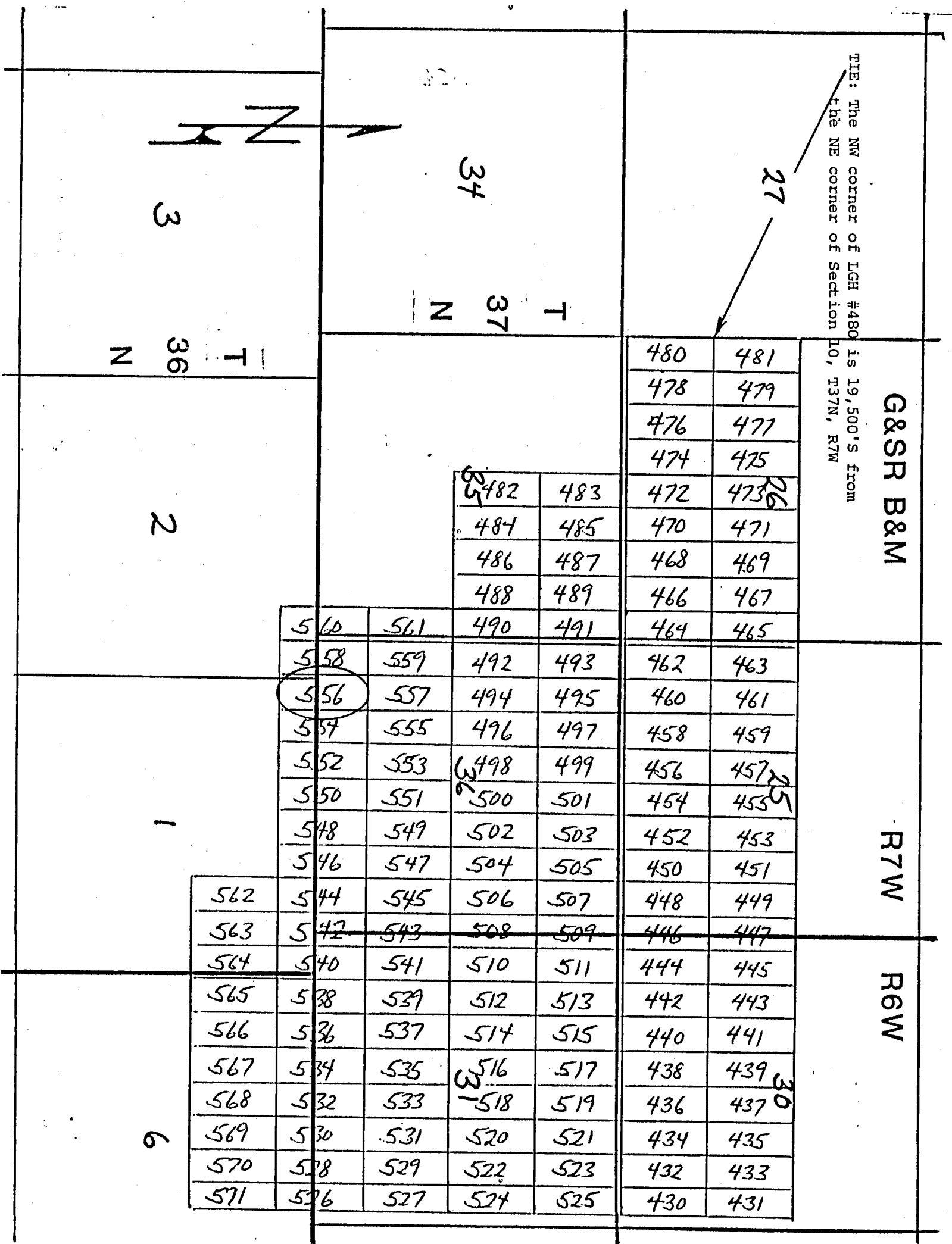
By:

Agent

PHOENIX, ARIZONA
 JUN 12 1988
 B.L.M. AZ STATE OFFICE
 RECEIVED

LGH

LODE MINING CLAIMS
MOHAVE COUNTY, ARIZONA
SCALE: 1 inch = 2,000 feet



Side lines are 1,500 feet; end lines are 600 feet; bearings are North/South, East/West, parallel to the section lines.

Claim monuments are wooden stakes at least 1½" x 1½" x 4' above the ground.

Notice is Hereby Given that:

- 1) The name of this claim is LGH 557, a lode mining claim.
- 2) The name and post office address of the locator is:
Pathfinder Mines Corporation 1250 W. Sunset Blvd., Suite A
St. George, Utah 84770
- 3) The date of this location is the 26 day of March, 1986 on which date the notice of location was posted on the claim.
- 4) The locator does hereby locate and claim 1,500 linear feet vein or lode, together with 300 feet in width on each side of the center line of this claim.
- 5) The general course of the vein or lode is in a North and South direction. The location monument lies within the boundaries of this claim at Corner # 4 the SW corner, and lies on the South end of this claim, and is 1,500 feet from the opposite end of this claim.
- 6) The claim is situated in the SW quarter of Section 36, Twp. 37N, Rge. 7W, G & SR Base & Meridian, in the unknown Mining District, County of Mohave, State of Arizona.

The boundaries of this claim can be traced:

Beginning at the South end center monument, and running
thence East 300 feet to SE corner monument No. 1;
thence North 1,500 feet to NE corner monument No. 2;
thence West 300 feet to North end center monument;
thence West 300 feet to NW corner monument No. 3;
thence South 1,500 feet to SW corner monument No. 4;
thence East 300 feet to the point of beginning.

- 7) All dips, variations, spurs, angles, and all veins, ledges, or deposits within the lines of this claim, together with all water and timber and any other rights appurtenant, allowed by the laws of the State or of the United States, are hereby claimed from the effective date of this location.
- 8) Tie: Corner No. 4 of this claim is located 25,500'S 46000'E

from the NE corner of Section 10, Twp. 37N, Rge. 7W,
G&SR, BM.

Locator: PATHFINDER MINES CORPORATION

By:

Agent

PHOENIX, ARIZONA

1986 JUN 12 PM 1:38

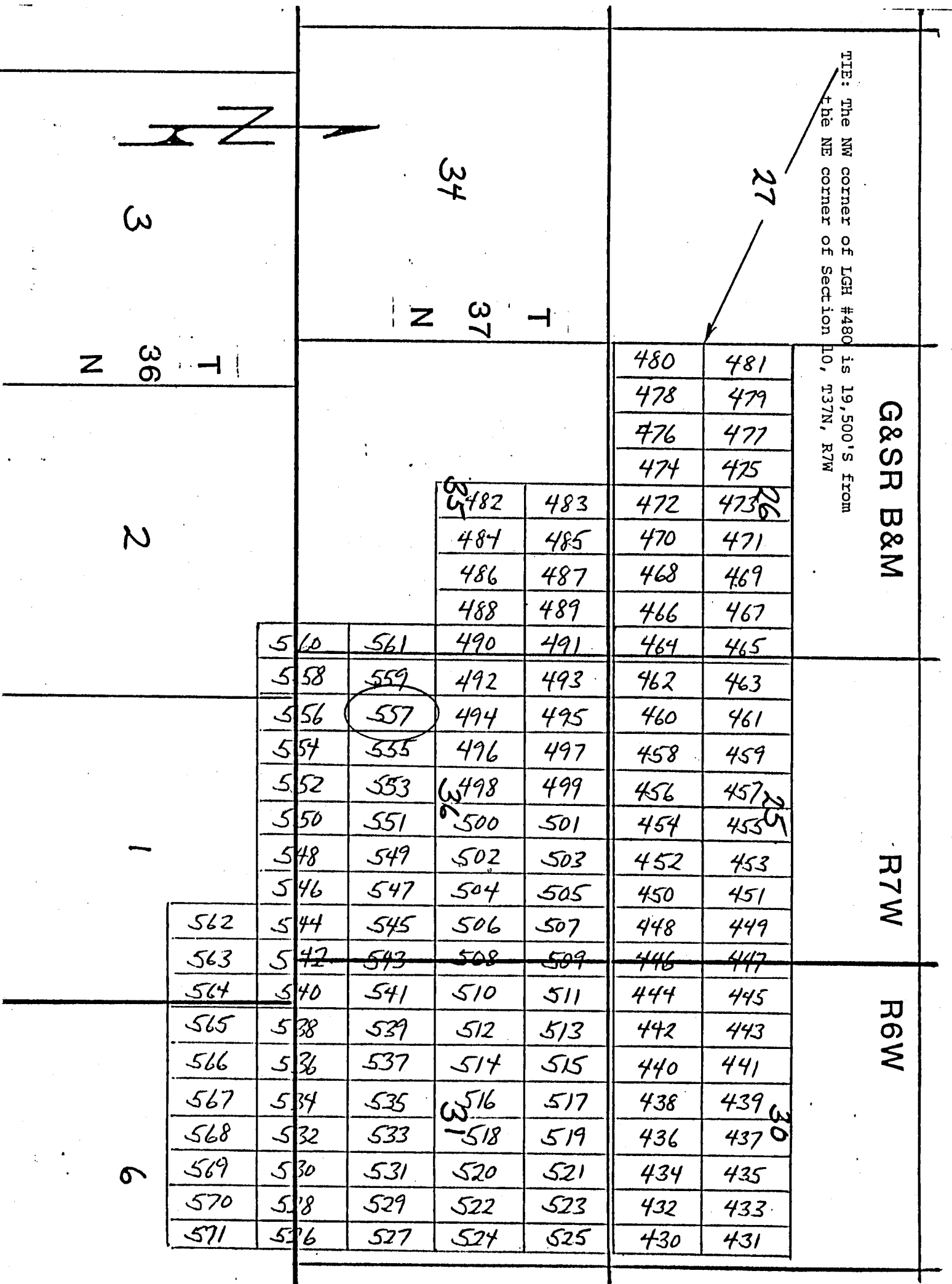
RECEIVED
B.L.M. AZ STATE OFFICE

LGH

LODE MINING CLAIMS

MOHAVE COUNTY, ARIZONA

SCALE: 1 inch = 2,000 feet



Side lines are 1,500 feet; end lines are 600 feet; bearings are North/South, East/West, parallel to the section lines.

Claim monuments are wooden stakes at least 1½" x 1½" x 4' above the ground.

NOTICE AND CERTIFICATE OF LOCATION - LODE MINING CLAIM

Notice is Hereby Given that:

A MC 255195

- 1) The name of this claim is LGH 558, a lode mining claim.
- 2) The name and post office address of the locator is:
 Pathfinder Mines Corporation 1250 W. Sunset Blvd., Suite A
 St. George, Utah 84770
- 3) The date of this location is the 26 day of March, 1988, on which date the notice of location was posted on the claim.
- 4) The locator does hereby locate and claim 1,500 linear feet vein or lode, together with 300 feet in width on each side of the center line of this claim.
- 5) The general course of the vein or lode is in a South and North direction. The location monument lies within the boundaries of this claim at Corner # 1 the NW corner, and lies on the North end of this claim, and is 1,500 feet from the opposite end of this claim.
- 6) The claim is situated in the NE 1/4 of Sec 2 T36N SW quarter of Section 36, Twp. 37N, Rge. 7W, G & SR Base & Meridian, in the unknown Mining District, County of Mohave, State of Arizona.

The boundaries of this claim can be traced:

Beginning at the North end-center monument, and running
 thence West 300 feet to NW corner monument No. 1;
 thence South 1,500 feet to SW corner monument No. 2;
 thence East 300 feet to South end center monument;
 thence East 300 feet to SE corner monument No. 3;
 thence North 1,500 feet to NE corner monument No. 4;
 thence West 300 feet to the point of beginning.

- 7) All dips, variations, spurs, angles, and all veins, ledges, or deposits within the lines of this claim, together with all water and timber and any other rights appurtenant, allowed by the laws of the State or of the United States, are hereby claimed from the effective date of this location.
- 8) Tie: Corner No. 1 of this claim is located 25,500'S + 5400'E

from the NE corner of Section 10, Twp. 37N, Rge. 7W,
 G&SR, BM.

Locator: PATHFINDER MINES CORPORATION

By:

Agent

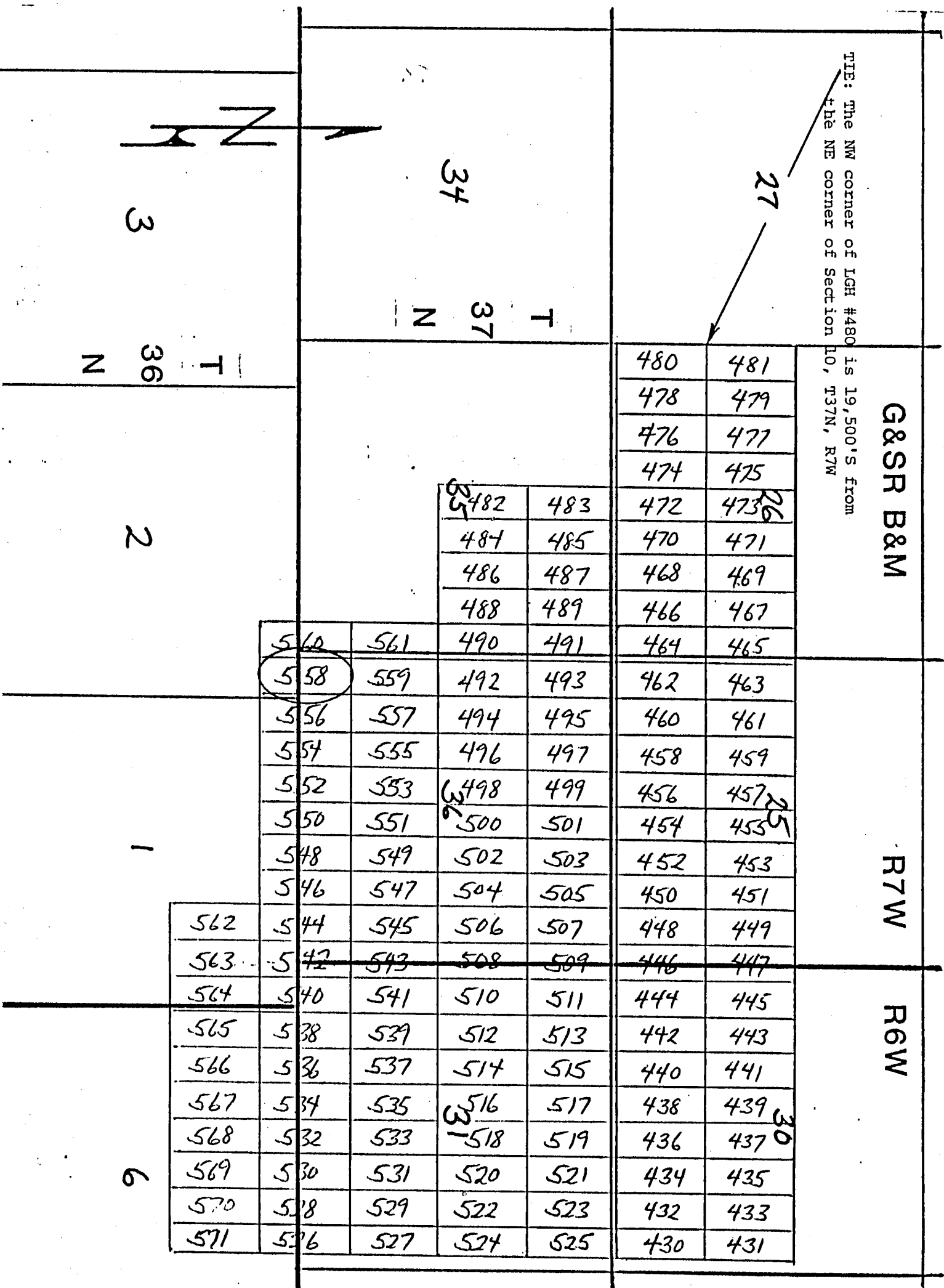
PHOENIX, ARIZONA

1006 JUN 12 PM 1:39

RECEIVED
 B.L.M. AZ STATE OFFICE

LGH

LODE MINING CLAIMS
MOHAVE COUNTY, ARIZONA
SCALE: 1 inch = 2,000 feet



Side lines are 1,500 feet; end lines are 600 feet; bearings are North/South, East/West, parallel to the section lines.

Claim monuments are wooden stakes at least 1½" x 1½" x 4' above the ground.

NOTICE AND CERTIFICATE OF LOCATION - LODE MINING CLAIM

Notice is Hereby Given that:

1) The name of this claim is LGH 559, a lode mining claim.

2) The name and post office address of the locator is:

Pathfinder Mines Corporation

1250 W. Sunset Blvd., Suite A
St. George, Utah 84770

3) The date of this location is the 26 day of March, 1986 on which date the notice of location was posted on the claim.

4) The locator does hereby locate and claim 1,500 linear feet vein or lode, together with 300 feet in width on each side of the center line of this claim.

5) The general course of the vein or lode is in a North and South direction. The location monument lies within the boundaries of this claim at Corner # 4 the SW corner, and lies on the South end of this claim, and is 1,500 feet from the opposite end of this claim.

6) The claim is situated in the SW quarter of Section 36, Twp. 37N, Rge. 7W, G & SR Base & Meridian, in the unknown Mining District, County of Mohave, State of Arizona.

The boundaries of this claim can be traced:

Beginning at the South end center monument, and running

thence East 300 feet to SE corner monument No. 1;

thence North 1,500 feet to NE corner monument No. 2;

thence West 300 feet to North end center monument;

thence West 300 feet to NW corner monument No. 3;

thence South 1,500 feet to SW corner monument No. 4;

thence East 300 feet to the point of beginning.

7) All dips, variations, spurs, angles, and all veins, ledges, or deposits within the lines of this claim, together with all water and timber and any other rights appurtenant, allowed by the laws of the State or of the United States, are hereby claimed from the effective date of this location.

8) Tie: Corner No. 4 of this claim is located 25,500'S 4,5400'E

from the NE corner of Section 10, Twp. 37N, Rge. 7W, G&SR, BM.

Locator: PATHFINDER MINES CORPORATION

By:

Agent

PHOENIX, ARIZONA

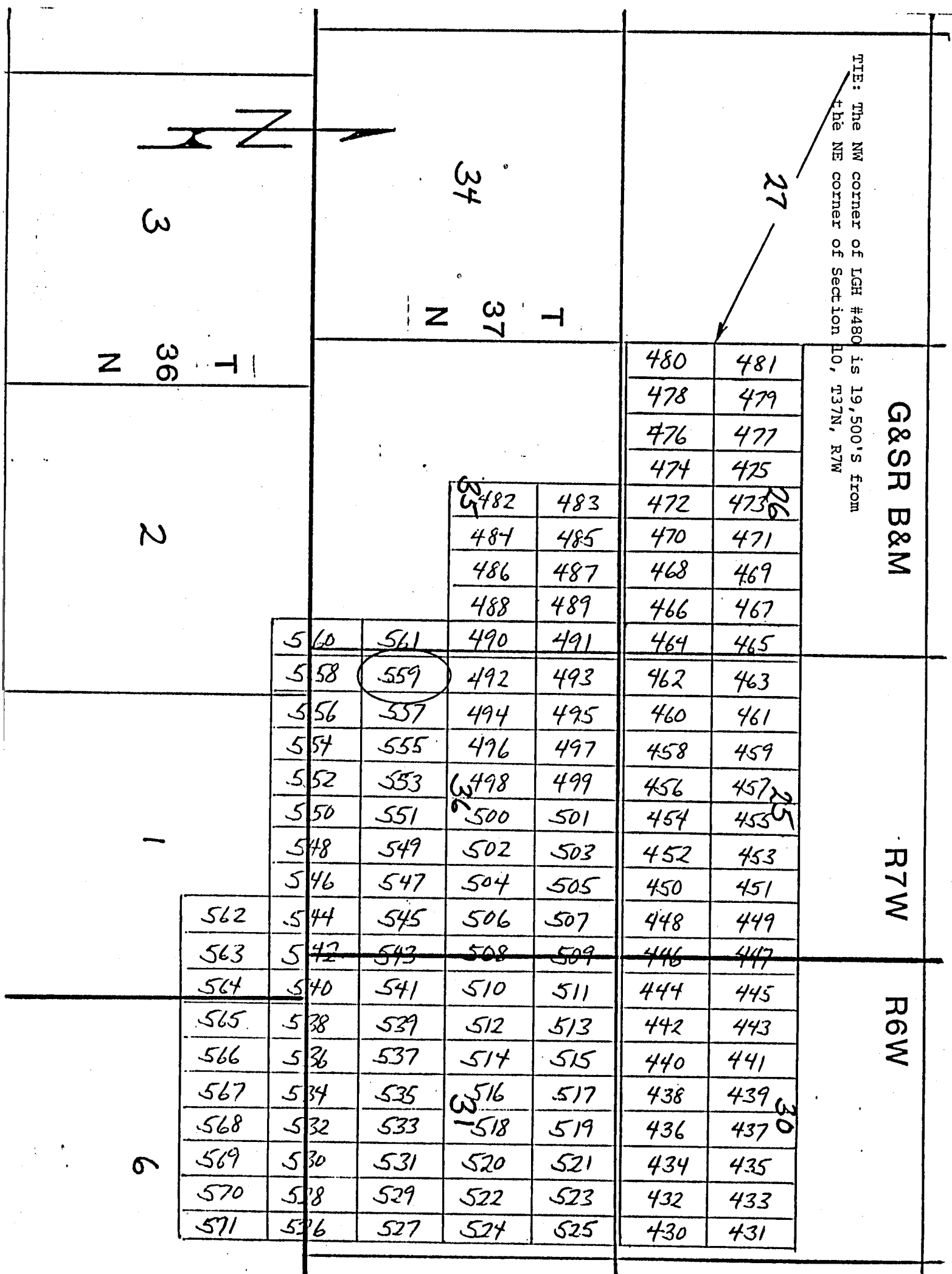
1986 JUN 12 PM 1:30

B.L.M. AZ STATE OFFICE

RECEIVED

A
MC 255196

LGH
 LODGE MINING CLAIMS
 MOHAVE COUNTY, ARIZONA
 SCALE: 1 inch = 2,000 feet



Side lines are 1,500 feet; end lines are 600 feet; bearings are North/South, East/West, parallel to the section lines.

Claim monuments are wooden stakes at least 1½" x 1½" x 4' above the ground.

NOTICE AND CERTIFICATE OF LOCATION - LODE MINING CLAIM

A MC 255197

Notice is Hereby Given that:

- 1) The name of this claim is LGH 560, a lode mining claim.
 - 2) The name and post office address of the locator is:
 Pathfinder Mines Corporation 1250 W. Sunset Blvd., Suite A
 St. George, Utah 84770
 - 3) The date of this location is the 26 day of March, 1988, on which date the notice of location was posted on the claim.
 - 4) The locator does hereby locate and claim 1,500 linear feet vein or lode, together with 300 feet in width on each side of the center line of this claim.
 - 5) The general course of the vein or lode is in a South and North direction. The location monument lies within the boundaries of this claim at Corner # 1 the NW corner, and lies on the North end of this claim, and is 1,500 feet from the opposite end of this claim.
 - 6) The claim is situated in the SE quarter of Section 35, Twp. 37N, Rge. 7W, G & SR Base & Meridian, in the unknown Mining District, County of Mohave, State of Arizona.
- 4 NE 2 - T 36 N - R 7 W
- The boundaries of this claim can be traced:
- Beginning at the North end center monument, and running
- thence West 300 feet to NW corner monument No. 1;
- thence South 1,500 feet to SW corner monument No. 2;
- thence East 300 feet to South end center monument;
- thence East 300 feet to SE corner monument No. 3;
- thence North 1,500 feet to NE corner monument No. 4;
- thence West 300 feet to the point of beginning.
- 7) All dips, variations, spurs, angles, and all veins, ledges, or deposits within the lines of this claim, together with all water and timber and any other rights appurtenant, allowed by the laws of the State or of the United States, are hereby claimed from the effective date of this location.
 - 8) Tie: Corner No. 1 of this claim is located 25,500' S + 4800' E

from the NE corner of Section 10, Twp. 37N, Rge. 7W,
 G&SR, BM.

Locator: PATHFINDER MINES CORPORATION

By:

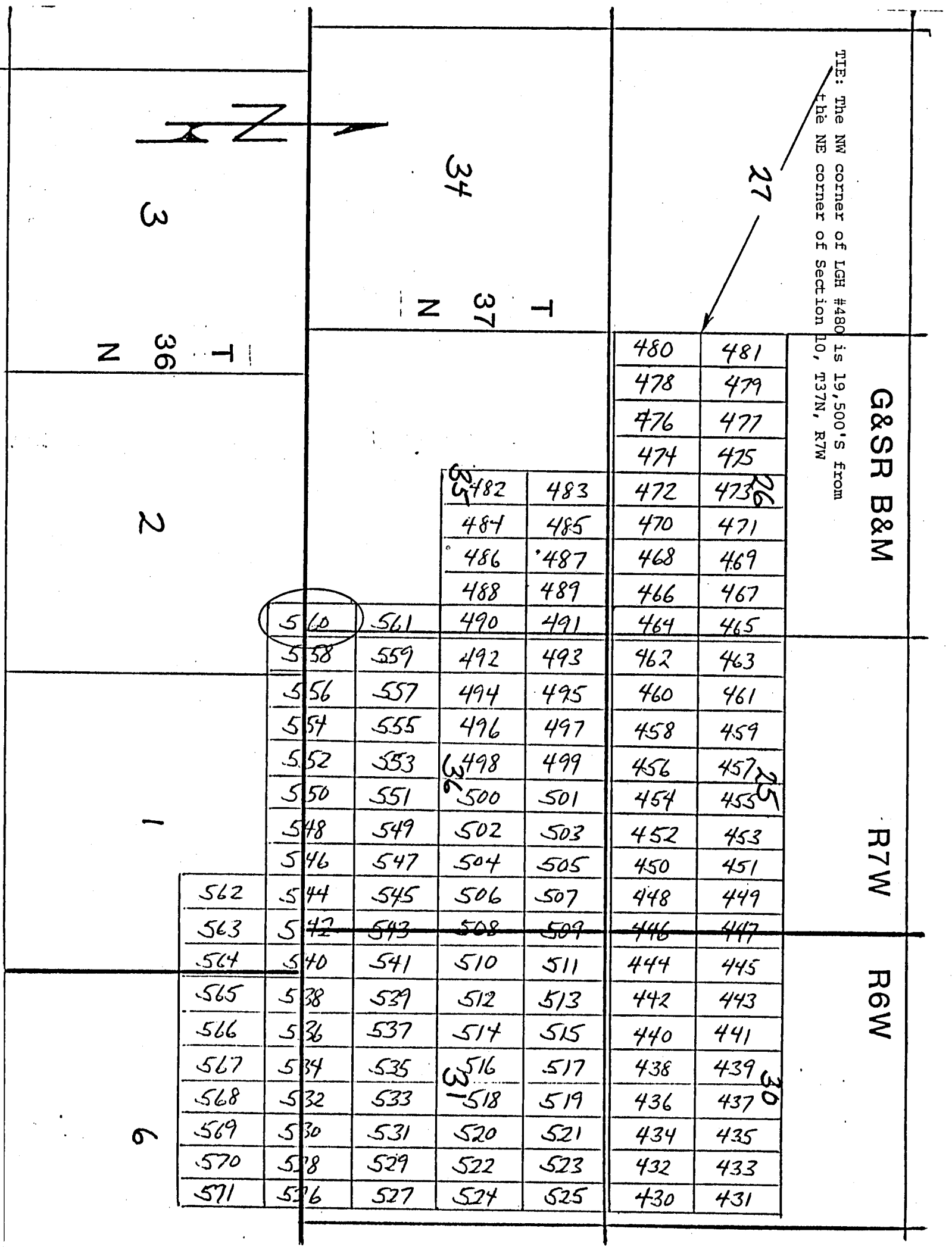
Agent

PHOENIX, ARIZONA

JUN 12 PM 1:39 1988

RECEIVED
D.L.M. AZ STATE OFFICE

LGH
LODE MINING CLAIMS
MOHAVE COUNTY, ARIZONA
SCALE: 1 inch = 2,000 feet



Side lines are 1,500 feet; end lines are 600 feet; bearings are North/South, East/West, parallel to the section lines.

Claim monuments are wooden stakes at least 1½" x 1½" x 4' above the ground.

NOTICE AND CERTIFICATE OF LOCATION - LODE MINING CLAIM

Notice is Hereby Given that:

- 1) The name of this claim is LGH 561, a lode mining claim.
- 2) The name and post office address of the locator is:
 Pathfinder Mines Corporation 1250 W. Sunset Blvd., Suite A
 St. George, Utah 84770
- 3) The date of this location is the 26 day of March, 1986 on which date the notice of location was posted on the claim.
- 4) The locator does hereby locate and claim 1,500 linear feet vein or lode, together with 300 feet in width on each side of the center line of this claim.
- 5) The general course of the vein or lode is in a North and South direction. The location monument lies within the boundaries of this claim at Corner # 4 the SW corner, and lies on the South end of this claim, and is 1,500 feet from the opposite end of this claim.
- 6) The claim is situated in the SE 1/4 of Sec 35 quarter of Section 36, Twp. 37N, Rge. 7W, G & SR Base & Meridian, in the unknown Mining District, County of Mohave, State of Arizona.

The boundaries of this claim can be traced:

Beginning at the South end center monument, and running
 thence East 300 feet to SE corner monument No. 1;
 thence North 1,500 feet to NE corner monument No. 2;
 thence West 300 feet to North end center monument;
 thence West 300 feet to NW corner monument No. 3;
 thence South 1,500 feet to SW corner monument No. 4;
 thence East 300 feet to the point of beginning.

- 7) All dips, variations, spurs, angles, and all veins, ledges, or deposits within the lines of this claim, together with all water and timber and any other rights appurtenant, allowed by the laws of the State or of the United States, are hereby claimed from the effective date of this location.
- 8) Tie: Corner No. 4 of this claim is located 25,500'S + 4800'E

from the NE corner of Section 10, Twp. 37N, Rge. 7W, G&SR, BM.

Locator: PATHFINDER MINES CORPORATION

By:

Agent

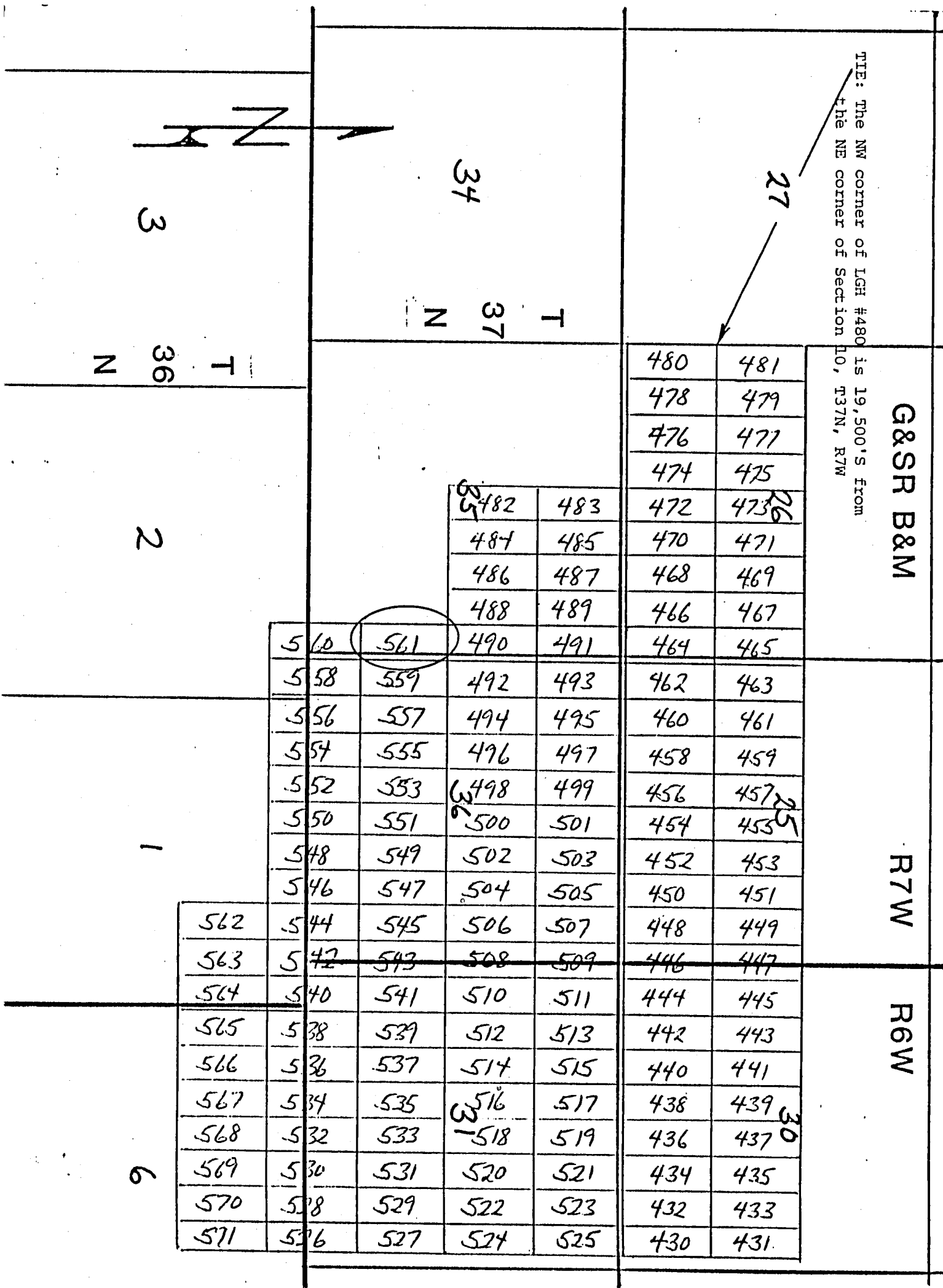
PHOENIX, ARIZONA

1986 JUN 12 PM 1:30

RECEIVED
 B.L.M. AZ STATE OFFICE

A MC 255198

LGH
 LODGE MINING CLAIMS
 MOHAVE COUNTY, ARIZONA
 SCALE: 1 inch = 2,000 feet



Side lines are 1,500 feet; end lines are 600 feet; bearings are North/South, East/West, parallel to the section lines.

Claim monuments are wooden stakes at least 1½" x 1½" x 4' above the ground.

NOTICE AND CERTIFICATE OF LOCATION - LODE MINING CLAIM

A MC 255199

Notice is Hereby Given that:

- 1) The name of this claim is LGH 562, a lode mining claim.
- 2) The name and post office address of the locator is:
 Pathfinder Mines Corporation 1250 W. Sunset Blvd., Suite A
 St. George, Utah 84770
- 3) The date of this location is the 25 day of March, 1988, on which date the notice of location was posted on the claim.
- 4) The locator does hereby locate and claim 1,500 linear feet vein or lode, together with 300 feet in width on each side of the center line of this claim.
- 5) The general course of the vein or lode is in a South and North direction. The location monument lies within the boundaries of this claim at Corner # 1 the NW corner, and lies on the North end of this claim, and is 1,500 feet from the opposite end of this claim.
- 6) The claim is situated in the NE quarter of Section 1, Twp. 36N, Rge. 7W, G & SR Base & Meridian, in the unknown Mining District, County of Mohave, State of Arizona.

The boundaries of this claim can be traced:

Beginning at the North end center monument, and running
 thence West 300 feet to NW corner monument No. 1;
 thence South 1,500 feet to SW corner monument No. 2;
 thence East 300 feet to South end center monument;
 thence East 300 feet to SE corner monument No. 3;
 thence North 1,500 feet to NE corner monument No. 4;
 thence West 300 feet to the point of beginning.

- 7) All dips, variations, spurs, angles, and all veins, ledges, or deposits within the lines of this claim, together with all water and timber and any other rights appurtenant, allowed by the laws of the State or of the United States, are hereby claimed from the effective date of this location.
- 8) Tie: Corner No. 1 of this claim is located 27,000'S & 9,600'E

from the NE corner of Section 10, Twp. 37N, Rge. 7W,
 G&SR, BM.

Locator: PATHFINDER MINES CORPORATION

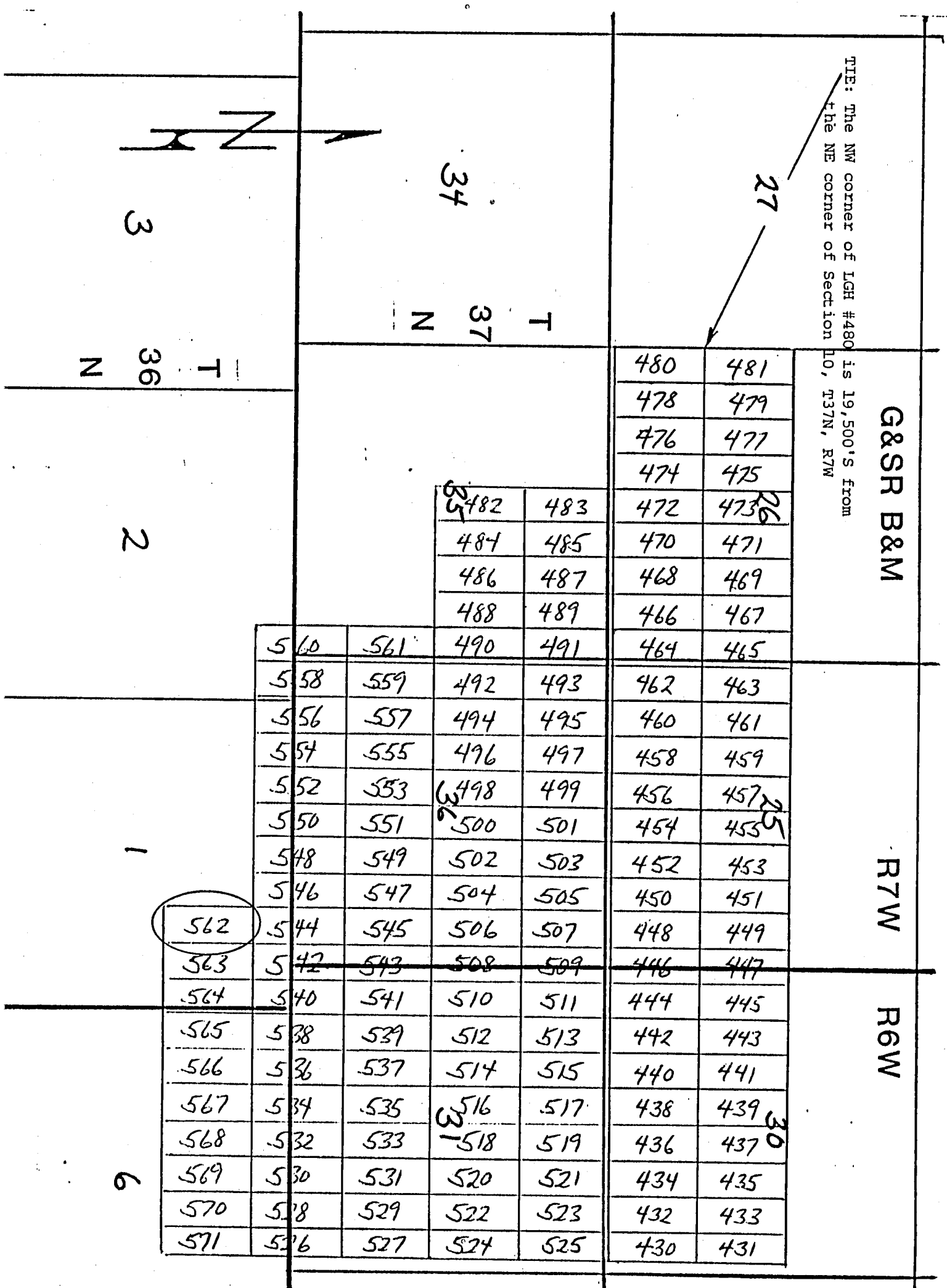
By:

Agent

RECEIVED
 B.L.M. AZ STATE OFFICE
 JUN 12 PM 1:39
 PHOENIX, ARIZONA

LGH

LODE MINING CLAIMS
MOHAVE COUNTY, ARIZONA
SCALE: 1 inch = 2,000 feet



Side lines are 1,500 feet; end lines are 600 feet; bearings are North/South, East/West, parallel to the section lines.

Claim monuments are wooden stakes at least 1½" x 1½" x 4' above the ground.

NOTICE AND CERTIFICATE OF LOCATION - LODE MINING CLAIM

A MC 255200

Notice is Hereby Given that:

- 1) The name of this claim is LGH 563, a lode mining claim.
- 2) The name and post office address of the locator is:
 Pathfinder Mines Corporation 1250 W. Sunset Blvd., Suite A
 St. George, Utah 84770
- 3) The date of this location is the 25 day of March, 1988, on which date the notice of location was posted on the claim.
- 4) The locator does hereby locate and claim 1,500 linear feet vein or lode, together with 300 feet in width on each side of the center line of this claim.
- 5) The general course of the vein or lode is in a South and North direction. The location monument lies within the boundaries of this claim at Corner # 1 the NW corner, and lies on the North end of this claim, and is 1,500 feet from the opposite end of this claim.
- 6) The claim is situated in the NE quarter of Section 1, Twp. 36N, Rge. 7W, G & SR Base & Meridian, in the unknown Mining District, County of Mohave, State of Arizona.

The boundaries of this claim can be traced:

Beginning at the North end center monument, and runningthence West 300 feet to NW corner monument No. 1;thence South 1,500 feet to SW corner monument No. 2;thence East 300 feet to South end center monument;thence East 300 feet to SE corner monument No. 3;thence North 1,500 feet to NE corner monument No. 4;thence West 300 feet to the point of beginning.

- 7) All dips, variations, spurs, angles, and all veins, ledges, or deposits within the lines of this claim, together with all water and timber and any other rights appurtenant, allowed by the laws of the State or of the United States, are hereby claimed from the effective date of this location.
- 8) Tie: Corner No. 1 of this claim is located 27,000'S + 10,200'E

from the NE corner of Section 10, Twp. 37N, Rge. 7W, G&SR, BM.

Locator: PATHFINDER MINES CORPORATION

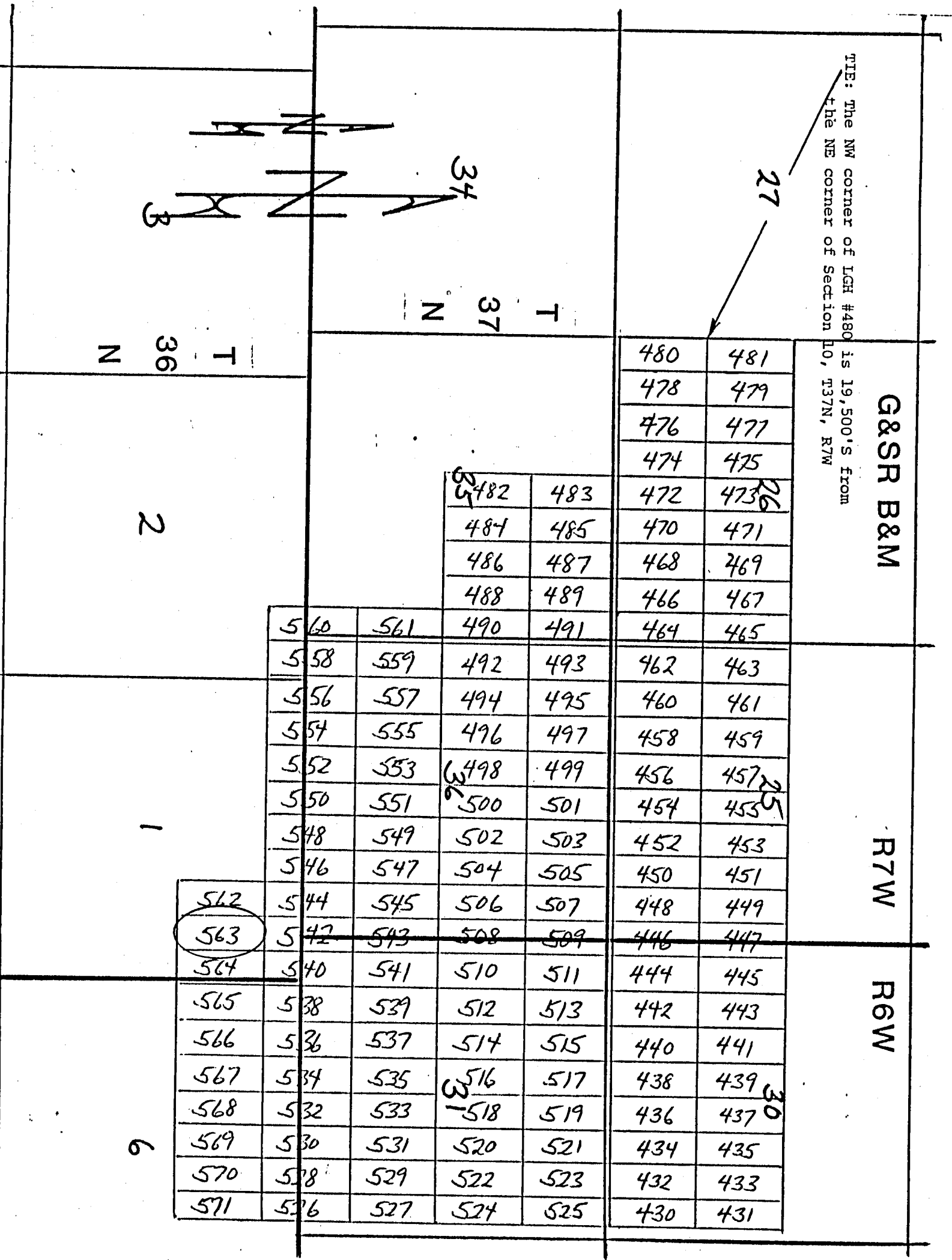
By:

Agent

RECEIVED
 B.L.M. AZ STATE OFFICE
 1988 JUN 12 PM 1:39
 PHOENIX, ARIZONA

LGH.

LODE MINING CLAIMS
Mohave COUNTY, ARIZONA
SCALE: 1 inch = 2,000 feet



Side lines are 1,500 feet; end lines are 600 feet; bearings are North/South, East/West, parallel to the section lines.

Claim monuments are wooden stakes at least 1½" x 1½" x 4' above the ground.

NOTICE AND CERTIFICATE OF LOCATION - LODE MINING CLAIM

A MC 255201

Notice is Hereby Given that:

1) The name of this claim is LGH 564, a lode mining claim.

2) The name and post office address of the locator is:

Pathfinder Mines Corporation

1250 W. Sunset Blvd., Suite A
St. George, Utah 847703) The date of this location is the 25 day of March, 1988, on which date the notice of location was posted on the claim.

4) The locator does hereby locate and claim 1,500 linear feet vein or lode, together with 300 feet in width on each side of the center line of this claim.

5) The general course of the vein or lode is in a South and North direction. The location monument lies within the boundaries of this claim at Corner # 1 the NW corner, and lies on the North end of this claim, and is 1,500 feet from the opposite end of this claim.6) The claim is situated in the NW NE sec 1 - T. 36N - R. 7W quarter of Section 6, Twp. 36N, Rge. 6W, G & SR Base & Meridian, in the unknown Mining District, County of Mohave, State of Arizona.

The boundaries of this claim can be traced:

Beginning at the North end center monument, and runningthence West 300 feet to NW corner monument No. 1;thence South 1,500 feet to SW corner monument No. 2;thence East 300 feet to South end center monument;thence East 300 feet to SE corner monument No. 3;thence North 1,500 feet to NE corner monument No. 4;thence West 300 feet to the point of beginning.

7) All dips, variations, spurs, angles, and all veins, ledges, or deposits within the lines of this claim, together with all water and timber and any other rights appurtenant, allowed by the laws of the State or of the United States, are hereby claimed from the effective date of this location.

8) Tie: Corner No. 1 of this claim is located 27,000'S & 10,800'Efrom the NE corner of Section 10, Twp. 37N, Rge. 7W,
G&SR, BM.

Locator: PATHFINDER MINES CORPORATION

By:

Agent

PHOENIX, ARIZONA

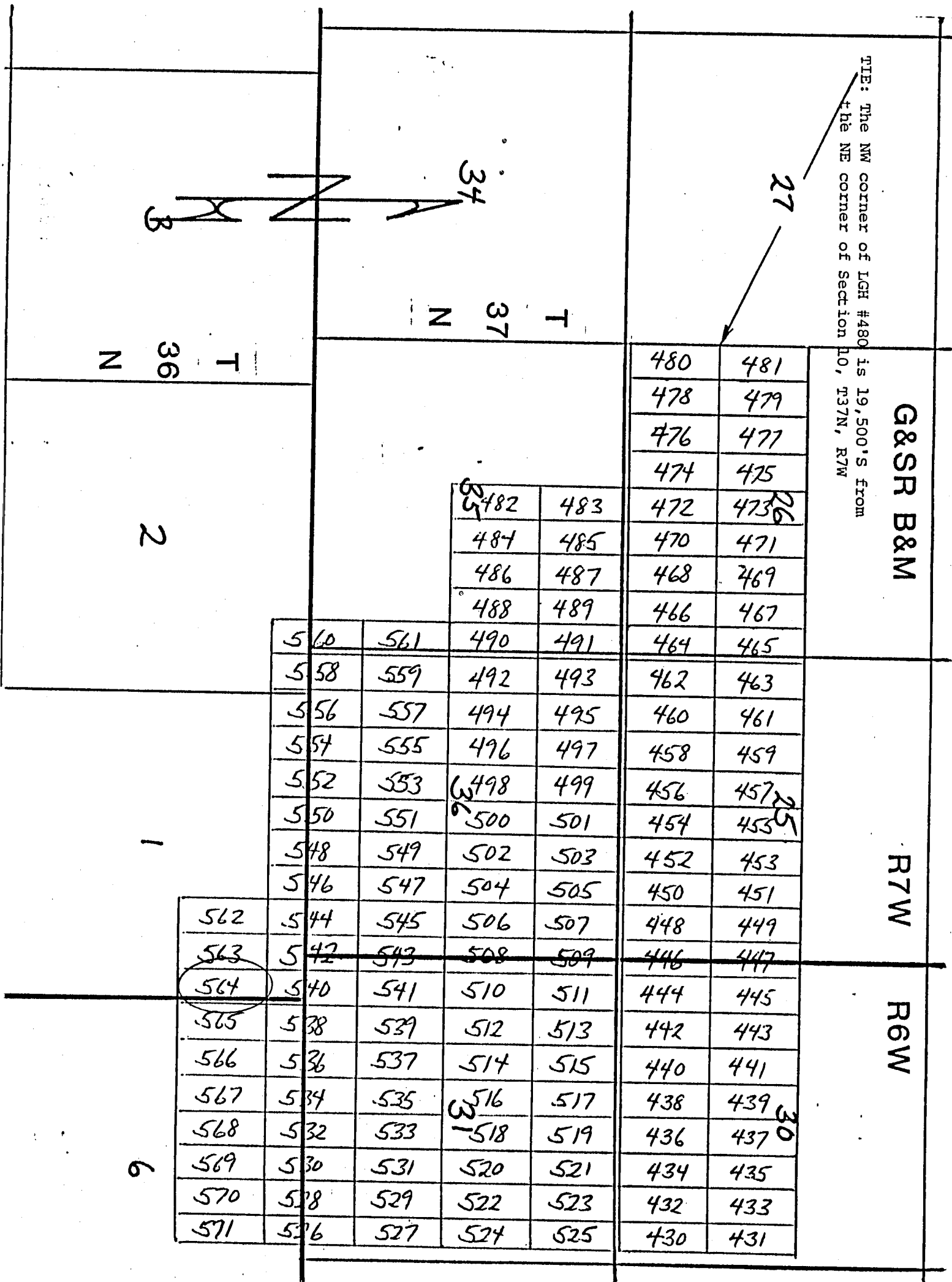
JUN 12 PM 1:39

B.L.M. AZ STATE OFFICE

RECEIVED

LGH

LODE MINING CLAIMS
Mohave COUNTY, ARIZONA
SCALE: 1 inch = 2,000 feet



Side lines are 1,500 feet; end lines are 600 feet; bearings are North/South, East/West, parallel to the section lines.

Claim monuments are wooden stakes at least 1½" x 1½" x 4' above the ground.

NOTICE AND CERTIFICATE OF LOCATION - LODE MINING CLAIM

Notice is Hereby Given that:

1) The name of this claim is LGH 565, a lode mining claim.

2) The name and post office address of the locator is:

Pathfinder Mines Corporation

1250 W. Sunset Blvd., Suite A
St. George, Utah 84770

3) The date of this location is the 25 day of March, 1988, on which date the notice of location was posted on the claim.

4) The locator does hereby locate and claim 1,500 linear feet vein or lode, together with 300 feet in width on each side of the center line of this claim.

5) The general course of the vein or lode is in a South and North direction. The location monument lies within the boundaries of this claim at Corner # 1 the NW corner, and lies on the North end of this claim, and is 1,500 feet from the opposite end of this claim.

6) The claim is situated in the NW quarter of Section 6, Twp. 36N, Rge. 6W, G & SR Base & Meridian, in the unknown Mining District, County of Mohave, State of Arizona.

The boundaries of this claim can be traced:

Beginning at the North end center monument, and running

thence West 300 feet to NW corner monument No. 1;

thence South 1,500 feet to SW corner monument No. 2;

thence East 300 feet to South end center monument;

thence East 300 feet to SE corner monument No. 3;

thence North 1,500 feet to NE corner monument No. 4;

thence West 300 feet to the point of beginning.

7) All dips, variations, spurs, angles, and all veins, ledges, or deposits within the lines of this claim, together with all water and timber and any other rights appurtenant, allowed by the laws of the State or of the United States, are hereby claimed from the effective date of this location.

8) Tie: Corner No. 1 of this claim is located 27,000'S & 11,400'E

from the NE corner of Section 10, Twp. 37N, Rge. 7W, G&SR, BM.

Locator: PATHFINDER MINES CORPORATION

By:

Agent

PHOENIX, ARIZONA

1988 JUN 12 PM 1:30

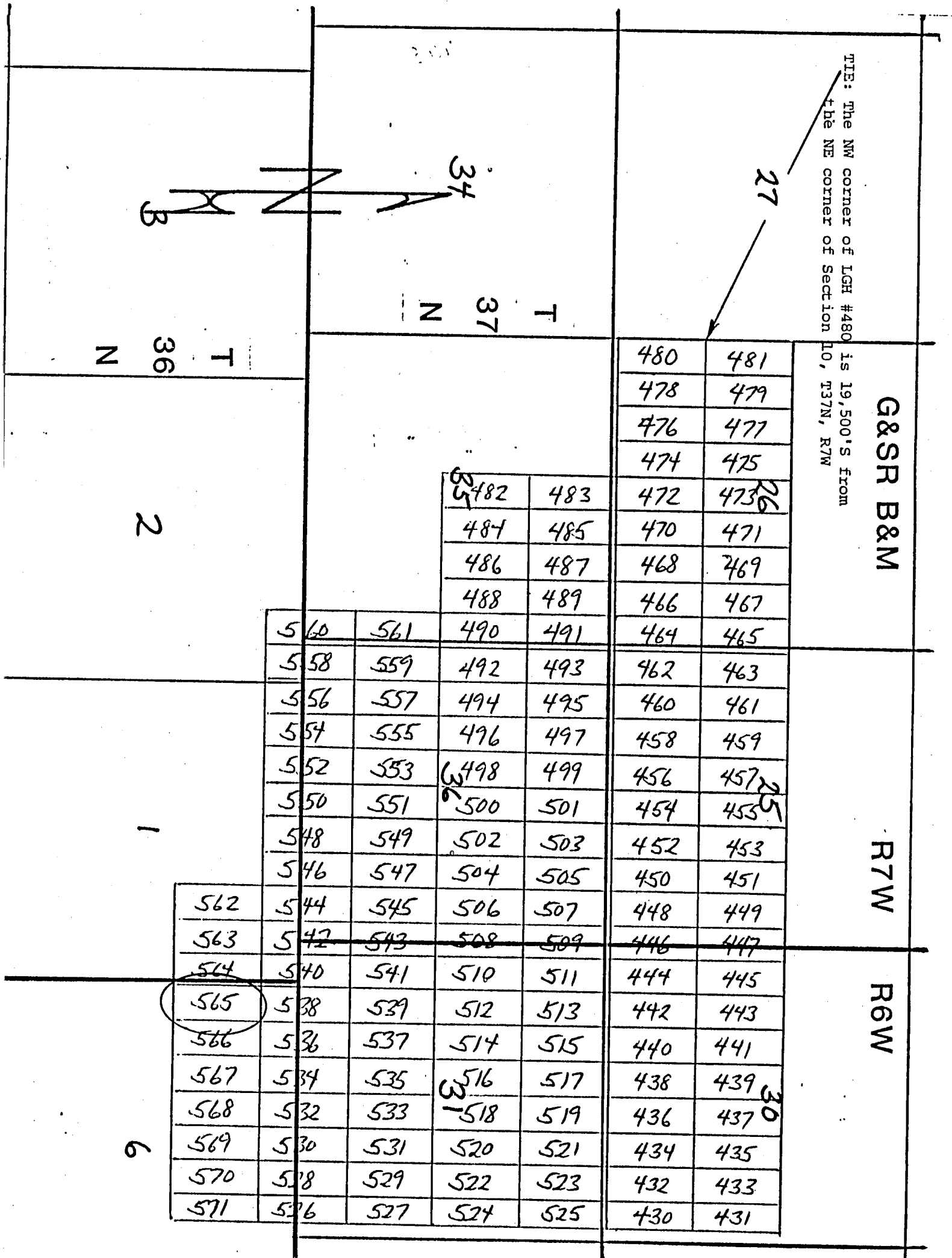
U.S. DEPT. OF THE INTERIOR

RECEIVED

A MC 255202

LGH

LODE MINING CLAIMS
Mohave COUNTY, ARIZONA
SCALE: 1 inch = 2,000 feet



Side lines are 1,500 feet; end lines are 600 feet; bearings are North/South, East/West, parallel to the section lines.

Claim monuments are wooden stakes at least 1 1/2" x 1 1/2" x 4' above the ground.

NOTICE AND CERTIFICATE OF LOCATION - LODE MINING CLAIM

Notice is Hereby Given that:

- 1) The name of this claim is LGH 566, a lode mining claim.
- 2) The name and post office address of the locator is:
 Pathfinder Mines Corporation 1250 W. Sunset Blvd., Suite A
 St. George, Utah 84770
- 3) The date of this location is the 25 day of March, 1988, on which date the notice of location was posted on the claim.
- 4) The locator does hereby locate and claim 1,500 linear feet vein or lode, together with 300 feet in width on each side of the center line of this claim.
- 5) The general course of the vein or lode is in a South and North direction. The location monument lies within the boundaries of this claim at Corner # 1 the NW corner, and lies on the North end of this claim, and is 1,500 feet from the opposite end of this claim.
- 6) The claim is situated in the NW quarter of Section 6, Twp. 36N, Rge. 6W, G & SR Base & Meridian, in the unknown Mining District, County of Mohave, State of Arizona.

The boundaries of this claim can be traced:

Beginning at the North end center monument, and running
 thence West 300 feet to NW corner monument No. 1;
 thence South 1,500 feet to SW corner monument No. 2;
 thence East 300 feet to South end center monument;
 thence East 300 feet to SE corner monument No. 3;
 thence North 1,500 feet to NE corner monument No. 4;
 thence West 300 feet to the point of beginning.

- 7) All dips, variations, spurs, angles, and all veins, ledges, or deposits within the lines of this claim, together with all water and timber and any other rights appurtenant, allowed by the laws of the State or of the United States, are hereby claimed from the effective date of this location.
- 8) Tie: Corner No. 1 of this claim is located 27,000'S & 12,000'E

from the NE corner of Section 10, Twp. 37N, Rge. 7W,
 G&SR, BM.

Locator: PATHFINDER MINES CORPORATION

By:

Agent

PHOENIX, ARIZONA

1988 JUN 12 PM 1:39

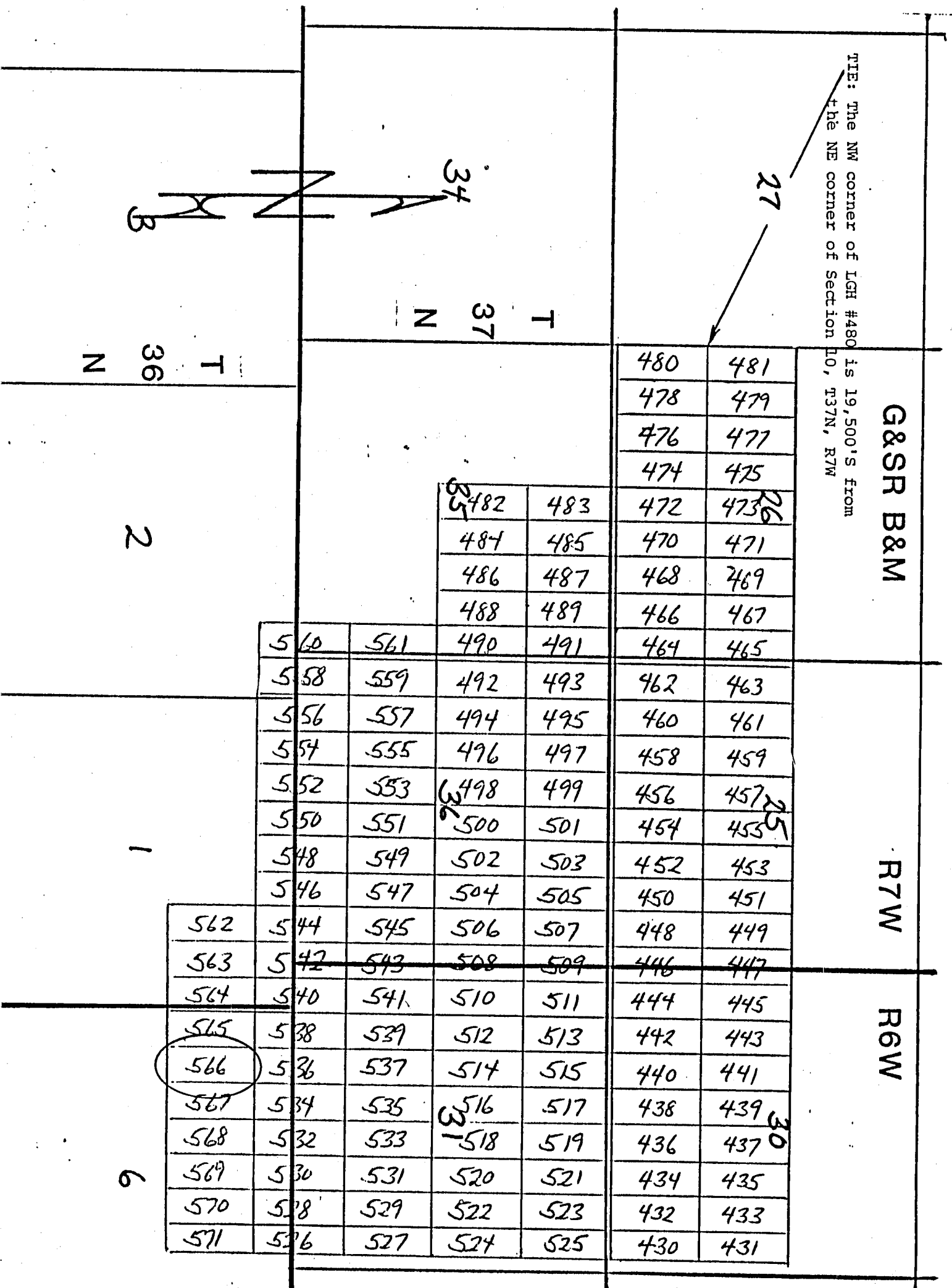
B.L.M. AZ STATE OFFICE

RECEIVED

A MC 255203

LGH

LODE MINING CLAIMS
Mohave COUNTY, ARIZONA
SCALE: 1 inch = 2,000 feet



Side lines are 1,500 feet; end lines are 600 feet; bearings are North/South, East/West, parallel to the section lines.

Claim monuments are wooden stakes at least 1½" x 1½" x 4' above the ground.

NOTICE AND CERTIFICATE OF LOCATION - LODE MINING CLAIM

A MC 255204

Notice is Hereby Given that:

- 1) The name of this claim is LGH 587, a lode mining claim.
- 2) The name and post office address of the locator is:
 Pathfinder Mines Corporation 1250 W. Sunset Blvd., Suite A
 St. George, Utah 84770
- 3) The date of this location is the 25 day of March, 1988, on which date the notice of location was posted on the claim.
- 4) The locator does hereby locate and claim 1,500 linear feet vein or lode, together with 300 feet in width on each side of the center line of this claim.
- 5) The general course of the vein or lode is in a South and North direction. The location monument lies within the boundaries of this claim at Corner # 1 the NW corner, and lies on the North end of this claim, and is 1,500 feet from the opposite end of this claim.
- 6) The claim is situated in the NW quarter of Section 6, Twp. 36N, Rge. 6W, G & SR Base & Meridian, in the unknown Mining District, County of Mohave, State of Arizona.

The boundaries of this claim can be traced:

Beginning at the North end center monument, and running
 thence West 300 feet to NW corner monument No. 1;
 thence South 1,500 feet to SW corner monument No. 2;
 thence East 300 feet to South end center monument;
 thence East 300 feet to SE corner monument No. 3;
 thence North 1,500 feet to NE corner monument No. 4;
 thence West 300 feet to the point of beginning.

- 7) All dips, variations, spurs, angles, and all veins, ledges, or deposits within the lines of this claim, together with all water and timber and any other rights appurtenant, allowed by the laws of the State or of the United States, are hereby claimed from the effective date of this location.
- 8) Tie: Corner No. 1 of this claim is located 27,000'S + 12,600'E

from the NE corner of Section 10, Twp. 37N, Rge. 7W,
 G&SR, BM.

Locator: PATHFINDER MINES CORPORATION

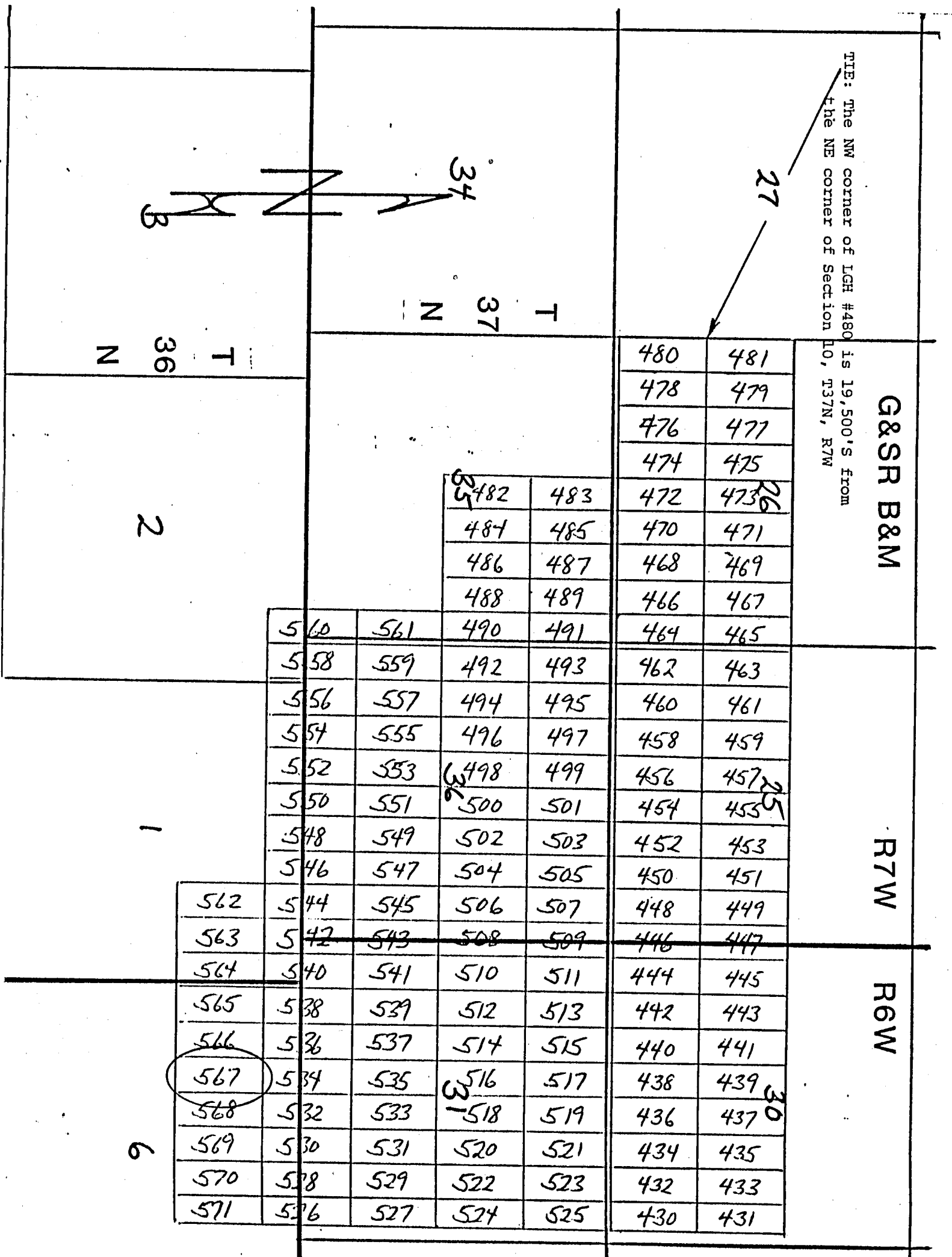
By:

Agent

RECEIVED
 B.L.M. AZ STATE OFFICE
 06 JUN 12 PM 1:39
 PHOENIX, ARIZONA

LGH

LODE MINING CLAIMS
Mohave COUNTY, ARIZONA
SCALE: 1 inch = 2,000 feet



Side lines are 1,500 feet; end lines are 600 feet; bearings are North/South, East/West, parallel to the section lines.

Claim monuments are wooden stakes at least 1½" x 1½" x 4' above the ground.

NOTICE AND CERTIFICATE OF LOCATION - LODE MINING CLAIM

A MC 255205

Notice is Hereby Given that:

- 1) The name of this claim is LGH 568, a lode mining claim.
- 2) The name and post office address of the locator is:
Pathfinder Mines Corporation 1250 W. Sunset Blvd., Suite A
St. George, Utah 84770
- 3) The date of this location is the 25 day of March, 1988, on which date the notice of location was posted on the claim.
- 4) The locator does hereby locate and claim 1,500 linear feet vein or lode, together with 300 feet in width on each side of the center line of this claim.
- 5) The general course of the vein or lode is in a South and North direction. The location monument lies within the boundaries of this claim at Corner # 1 the NW corner, and lies on the North end of this claim, and is 1,500 feet from the opposite end of this claim.
- 6) The claim is situated in the NW quarter of Section 6, Twp. 36N, Rge. 6W, G & SR Base & Meridian, in the unknown Mining District, County of Mohave, State of Arizona.

The boundaries of this claim can be traced:

Beginning at the North end center monument, and running
thence West 300 feet to NW corner monument No. 1;
thence South 1,500 feet to SW corner monument No. 2;
thence East 300 feet to South end center monument;
thence East 300 feet to SE corner monument No. 3;
thence North 1,500 feet to NE corner monument No. 4;
thence West 300 feet to the point of beginning.

- 7) All dips, variations, spurs, angles, and all veins, ledges, or deposits within the lines of this claim, together with all water and timber and any other rights appurtenant, allowed by the laws of the State or of the United States, are hereby claimed from the effective date of this location.
- 8) Tie: Corner No. 1 of this claim is located 27,000'S + 13,200'E

from the NE corner of Section 10, Twp. 37N, Rge. 7W,
G&SR, BM.

Locator: PATHFINDER MINES CORPORATION

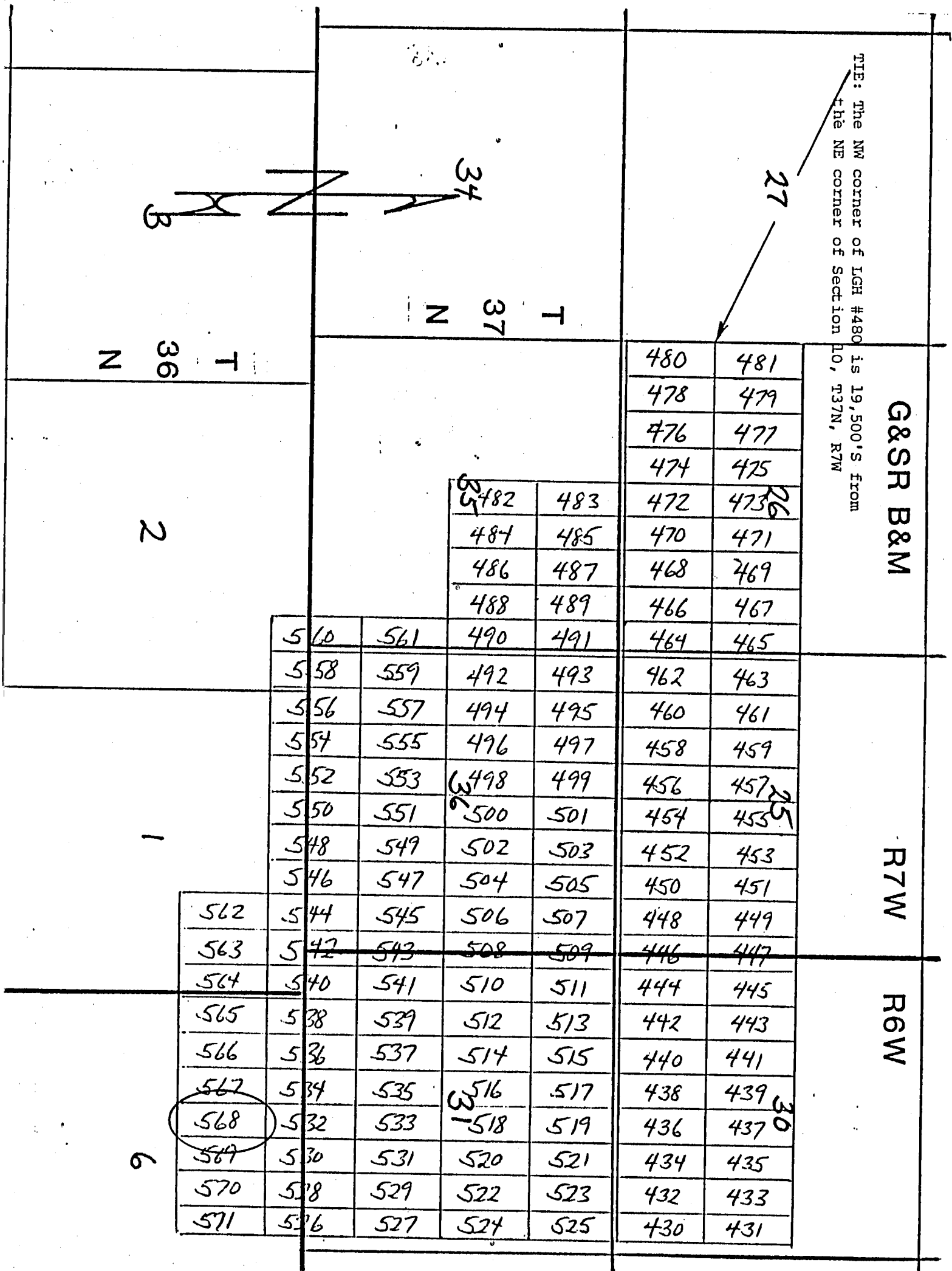
By:

Agent

RECEIVED
B.L.M. AZ STATE OFFICE
JUN 12 PM 1:39
PHOENIX, ARIZONA

LGH

LODE MINING CLAIMS
Mohave COUNTY, ARIZONA
SCALE: 1 inch = 2,000 feet



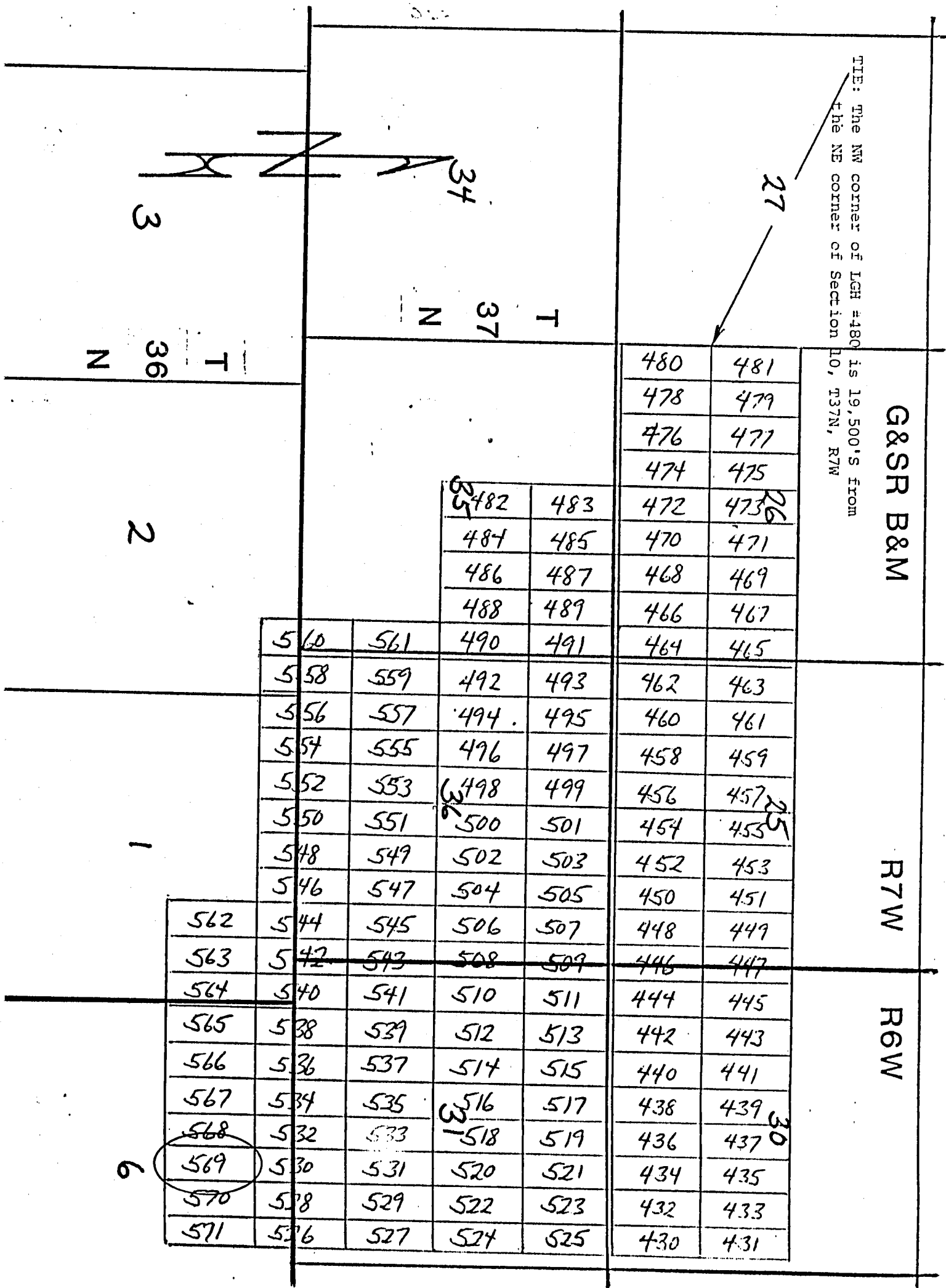
Side lines are 1,500 feet; end lines are 600 feet; bearings are North/South, East/West, parallel to the section lines.

Claim monuments are wooden stakes at least 1½" x 1½" x 4' above the ground.

RECEIVED
D.L.M. AZ STATE OFFICE
1966 JUN 12 PM 1:39
PHOENIX, ARIZONA

LGH

LODE MINING CLAIMS
Mohave COUNTY, ARIZONA
SCALE: 1 inch = 2,000 feet



Side lines are 1,500 feet; end lines are 600 feet; bearings are North/South, East/West, parallel to the section lines.

Claim monuments are wooden stakes at least 1½" x 1½" x 4' above the ground.

NOTICE AND CERTIFICATE OF LOCATION - LODE MINING CLAIM

A MC 255207

Notice is Hereby Given that:

- 1) The name of this claim is LGH 570, a lode mining claim.
- 2) The name and post office address of the locator is:
 Pathfinder Mines Corporation 1250 W. Sunset Blvd., Suite A
 St. George, Utah 84770
- 3) The date of this location is the 25 day of March, 1986, on which date the notice of location was posted on the claim.
- 4) The locator does hereby locate and claim 1,500 linear feet vein or lode, together with 300 feet in width on each side of the center line of this claim.
- 5) The general course of the vein or lode is in a South and North direction. The location monument lies within the boundaries of this claim at Corner # 1 the NW corner, and lies on the North end of this claim, and is 1,500 feet from the opposite end of this claim.
- 6) The claim is situated in the NE quarter of Section 6, Twp. 36N, Rge. 6W, G & SR Base & Meridian, in the unknown Mining District, County of Mohave, State of Arizona.

The boundaries of this claim can be traced:

Beginning at the North end center monument, and running

thence West 300 feet to NW corner monument No. 1;
 thence South 1,500 feet to SW corner monument No. 2;
 thence East 300 feet to South end center monument;
 thence East 300 feet to SE corner monument No. 3;
 thence North 1,500 feet to NE corner monument No. 4;
 thence West 300 feet to the point of beginning.

- 7) All dips, variations, spurs, angles, and all veins, ledges, or deposits within the lines of this claim, together with all water and timber and any other rights appurtenant, allowed by the laws of the State or of the United States, are hereby claimed from the effective date of this location.
- 8) Tie: Corner No. 1 of this claim is located 27,000'S & 14,400'E

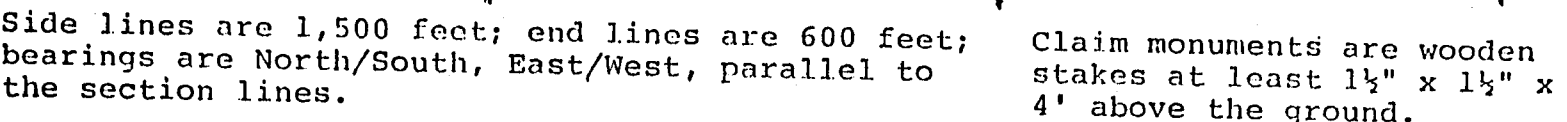
from the NE corner of Section 10, Twp. 37N, Rge. 7W,
 G&SR, BM.

Locator: PATHFINDER MINES CORPORATION


 Agent

RECEIVED
 B.L.M. AZ STATE OFFICE
 JUN 12 PM 1:39
 PHOENIX, ARIZONA

LODE MINING CLAIMS
Mohave COUNTY, ARIZONA
SCALE: 1 inch = 2,000 feet



NOTICE AND CERTIFICATE OF LOCATION - LOPE MINING CLAIM

A MC 255208

Notice is Hereby Given that:

- 1) The name of this claim is LGH 571, a lode mining claim.
- 2) The name and post office address of the locator is:
 Pathfinder Mines Corporation 1250 W. Sunset Blvd., Suite A
 St. George, Utah 84770
- 3) The date of this location is the 25 day of March, 1988, on which date the notice of location was posted on the claim.
- 4) The locator does hereby locate and claim 1,500 linear feet vein or lode, together with 300 feet in width on each side of the center line of this claim.
- 5) The general course of the vein or lode is in a South and North direction. The location monument lies within the boundaries of this claim at Corner # 1 the NW corner, and lies on the North end of this claim, and is 1,500 feet from the opposite end of this claim.
- 6) The claim is situated in the NE quarter of Section 6, Twp. 36N, Rge. 6W, G & SR Base & Meridian, in the unknown Mining District, County of Mohave, State of Arizona.

The boundaries of this claim can be traced:

Beginning at the North end center monument, and runningthence West 300 feet to NW corner monument No. 1;thence South 1,500 feet to SW corner monument No. 2;thence East 300 feet to South end center monument;thence East 300 feet to SE corner monument No. 3;thence North 1,500 feet to NE corner monument No. 4;thence West 300 feet to the point of beginning.

- 7) All dips, variations, spurs, angles, and all veins, ledges, or deposits within the lines of this claim, together with all water and timber and any other rights appurtenant, allowed by the laws of the State or of the United States, are hereby claimed from the effective date of this location.
- 8) Tie: Corner No. 1 of this claim is located 27,000'S & 15,000'E

from the NE corner of Section 10, Twp. 37N, Rge. 7W,
 G&SR, BM.

Locator: PATHFINDER MINES CORPORATION

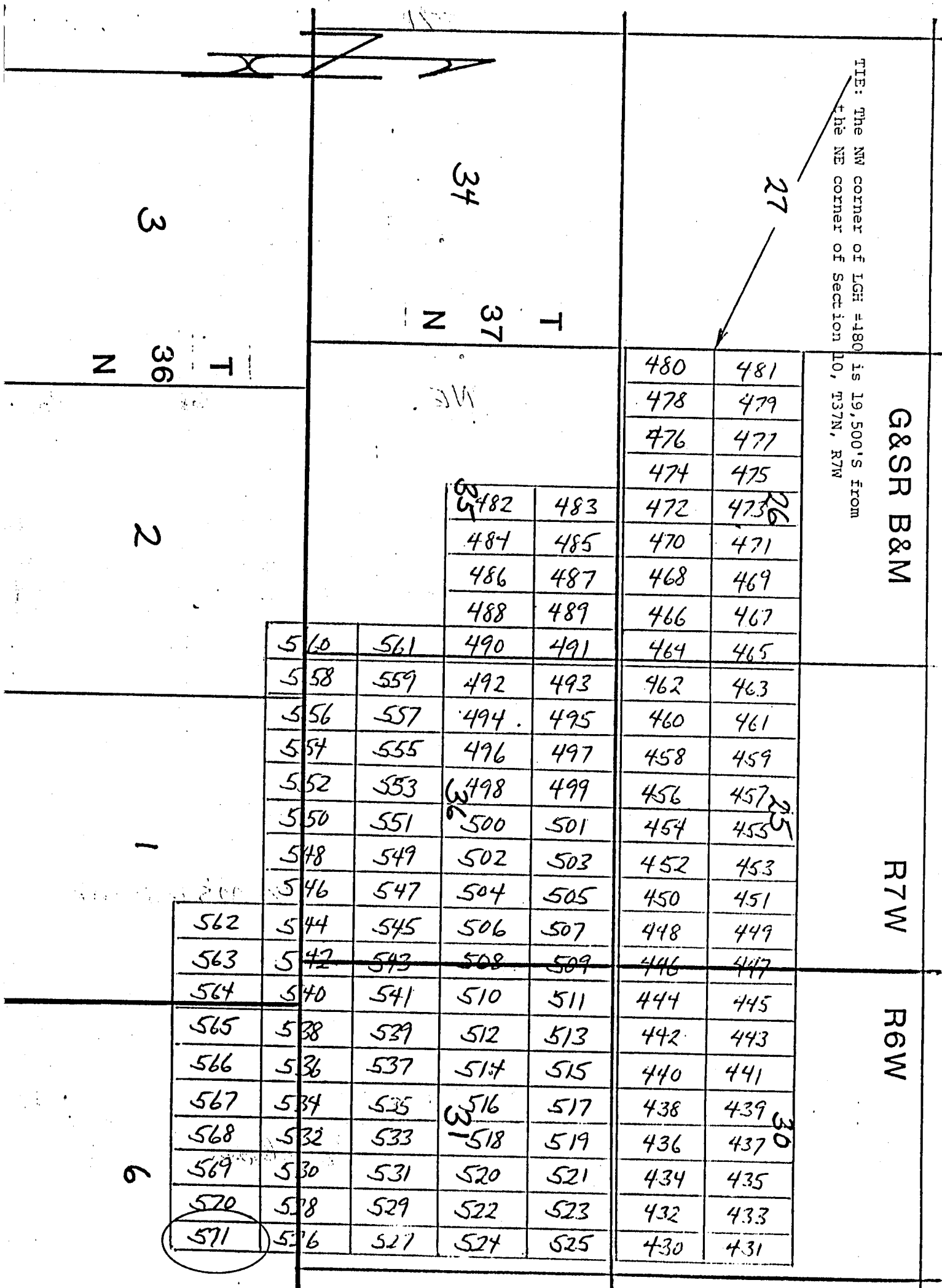
By:

Agent

RECEIVED
 B.L.M. AZ STATE OFFICE
 JUN 12 PM 1:39
 PHOENIX, ARIZONA

LGH

LODE MINING CLAIMS
Mohave COUNTY, ARIZONA
SCALE: 1 inch = 2,000 feet



Side lines are 1,500 feet; end lines are 600 feet;
bearings are North/South, East/West, parallel to
the section lines.

Claim monuments are wooden
stakes at least 1½" x 1½" x
4' above the ground.

NOTICE AND CERTIFICATE OF LOCATION - LODE MINING CLAIM

Notice is Hereby Given that:

- A MC 255209
- 1) The name of this claim is Bull 97, a lode mining claim.
- 2) The name and post office address of the locator is:
Pathfinder Mines Corporation 1250 W. Sunset Blvd., Suite A
St. George, Utah 84770
- 3) The date of this location is the 5th day of June, 1986, on which date the notice of location was posted on the claim.
- 4) The locator does hereby locate and claim 1,500 linear feet vein or lode, together with 300 feet in width on each side of the center line of this claim.
- 5) The general course of the vein or lode is in a West and East direction. The location monument lies within the boundaries of this claim at Corner # 4 the SE corner, and lies on the East end of this claim, and is 1,500 feet from the opposite end of this claim.
- 6) The claim is situated in the SW quarter of Section 20, Twp. 38N, Rge. 7W, G & SR Base & Meridian, in the unknown Mining District, County of Mohave, State of Arizona.

The boundaries of this claim can be traced:

Beginning at the East end center monument, and running
thence North 300 feet to NE corner monument No. 1;
thence West 1,500 feet to NW corner monument No. 2;
thence South 300 feet to West end center monument;
thence South 300 feet to SW corner monument No. 3;
thence East 1,500 feet to SE corner monument No. 4;
thence North 300 feet to the point of beginning.

- 7) All dips, variations, spurs, angles, and all veins, ledges, or deposits within the lines of this claim, together with all water and timber and any other rights appurtenant, allowed by the laws of the State or of the United States, are hereby claimed from the effective date of this location.
- 8) Tie: Corner No. 4 of this claim is located 3000' W

from the SW corner of Section 20, Twp. 38N, Rge. 7W, G&SR, BM.

Locator: PATHFINDER MINES CORPORATION

By: JK Anderson
Agent

RECEIVED
B.L.M. AZ STATE OFFICE
1986 JUN 12 PM 1:46
PHOENIX, ARIZONA

BULL

LODE MINING CLAIMS
MOHAVE COUNTY, ARIZONA
SCALE: 1 inch = 2,000 feet

R 7 W G&SR B&M

8

9

10

TIE: The SW corner of Bull #45 is
the W $\frac{1}{2}$ corner of Section 21, T38N, R7W

68	67	147	148
66	65	149	150
64	63	151	152
62	61	153	
60	59	154	
58	57	155	156
56	55	157	158
54	53	159	160
145	146	161	162
143	144	163	164
141	142	165	166
139	140	167	168
137	138	169	170
135	136	171	172
133	134	173	174
131	132	175	176
129	130	177	178
127	128	179	180
125	126	181	182
52	51		
50	49		
48	47		
46	45		
72	71		
74	73		
76	75		
78	77		
80	79		
82	81		
83		123	124
85		121	122
87		35	36
89		33	34
91		31	32
93		29	30
95		27	28
84		25	26
86		23	24
88		21	22
90		19	20
92		17	18
94		15	16
96			
69	70		
37	38		
39	40		
41	42		
43	44		
97			
98			
99			
100			

15

T
38
N

22



28

27 14

TIE: The NE corner of Bull #40 is
the SW corner of Section 21, T38N, R7W

Side lines are 1,500 feet; end lines are 600 feet;
bearings are North/South, East/West, parallel to
the section lines.

Claim monuments are wooden
stakes at least 1 $\frac{1}{2}$ " x 1 $\frac{1}{2}$ " x
4' above the ground.

NOTICE AND CERTIFICATE OF LOCATION - LODE MINING CLAIM

Notice is Hereby Given that:

- 1) The name of this claim is Bull 98, a lode mining claim.
- 2) The name and post office address of the locator is:
 Pathfinder Mines Corporation 1250 W. Sunset Blvd., Suite A
 St. George, Utah 84770
- 3) The date of this location is the 5th day of June, 1986, on which date the notice of location was posted on the claim.
- 4) The locator does hereby locate and claim 1,500 linear feet vein or lode, together with 300 feet in width on each side of the center line of this claim.
- 5) The general course of the vein or lode is in a West and East direction. The location monument lies within the boundaries of this claim at Corner # 1 the NE corner, and lies on the East end of this claim, and is 1,500 feet from the opposite end of this claim.
- 6) The claim is situated in the NW quarter of Section 29, Twp. 38N, Rge. 7W, G & SR Base & Meridian, in the unknown Mining District, County of Mohave, State of Arizona.

The boundaries of this claim can be traced:

Beginning at the East end center monument, and running

thence North 300 feet to NE corner monument No. 1;

thence West 1,500 feet to NW corner monument No. 2;

thence South 300 feet to West end center monument;

thence South 300 feet to SW corner monument No. 3;

thence East 1,500 feet to SE corner monument No. 4;

thence North 300 feet to the point of beginning.

- 7) All dips, variations, spurs, angles, and all veins, ledges, or deposits within the lines of this claim, together with all water and timber and any other rights appurtenant, allowed by the laws of the State or of the United States, are hereby claimed from the effective date of this location.
- 8) Tie: Corner No. 1 of this claim is located 3000' W

from the SW corner of Section 20, Twp. 38N, Rge. 7W, G&SR, BM.

Locator: PATHFINDER MINES CORPORATION

By:

Agent

RECEIVED
 B.L.M. AZ STATE OFFICE
 JUN 12 PM 1:46
 PHOENIX, ARIZONA

A MC 255210

BULL

LODE MINING CLAIMS
MOHAVE COUNTY, ARIZONA
SCALE: 1 inch = 2,000 feet

R 7 W G&SR B&M

8

9

10

TIE: The SW corner of Bull #45 is
the W $\frac{1}{2}$ corner of Section 21, T38N, R7W

67	147	148
65	149	150
63	151	152
61	153	
59	154	
57	155	156
55	157	158
53	159	160
146	161	162
144	163	164
142	165	166
140	167	168
138	169	170
136	171	172
134	173	174
132	175	176
130	177	178
128	179	180
126	181	182

15

T

38

N

20

22

N

69	70
37	38
39	40
41	42
43	44

83	85	87	89	91	93	95
84	86	88	90	92	94	96

123	124
121	122
35	36
33	34
31	32
29	30
27	28
25	26
23	24
21	22
19	20
17	18
15	16

28

27 14

TIE: The NE corner of Bull #40 is
the SW corner of Section 21, T38N, R7W

Side lines are 1,500 feet; end lines are 600 feet;
bearings are North/South, East/West, parallel to
the section lines.

Claim monuments are wooden
stakes at least 1 $\frac{1}{2}$ " x 1 $\frac{1}{2}$ "
4' above the ground.

NOTICE AND CERTIFICATE OF LOCATION - LOPE MINING CLAIM

A MC 255211

Notice is Hereby Given that:

1) The name of this claim is Bull 121, a lode mining claim.

2) The name and post office address of the locator is:

Pathfinder Mines Corporation

1250 W. Sunset Blvd., Suite A
St. George, Utah 847703) The date of this location is the 21 day of March, 1986, on which date the notice of location was posted on the claim.

4) The locator does hereby locate and claim 1,500 linear feet vein or lode, together with 300 feet in width on each side of the center line of this claim.

5) The general course of the vein or lode is in a West and East direction. The location monument lies within the boundaries of this claim at Corner # 1 the NE corner, and lies on the East end of this claim, and is 1,500 feet from the opposite end of this claim.6) The claim is situated in the NE 1/4 Sec 21 NW 1/4 quarters of Sections 22, Twp. 38N, Rge. 7W, G & SR Base & Meridian, in the unknown Mining District, County of Mohave, State of Arizona.

The boundaries of this claim can be traced:

Beginning at the East end center monument, and runningthence North 300 feet to NE corner monument No. 1;thence West 1,500 feet to NW corner monument No. 2;thence South 300 feet to West end center monument;thence South 300 feet to SW corner monument No. 3;thence East 1,500 feet to SE corner monument No. 4;thence North 300 feet to the point of beginning.

7) All dips, variations, spurs, angles, and all veins, ledges, or deposits within the lines of this claim, together with all water and timber and any other rights appurtenant, allowed by the laws of the State or of the United States, are hereby claimed from the effective date of this location.

8) Tie: Corner No. 1 of this claim is located 5,700' East
900' northfrom the W 1/4 corner of Section 21, Twp. 38N, Rge. 7W, G&SR, BM.

Locator: PATHFINDER MINES CORPORATION

By:

H. Handell
Agent

PHOENIX, ARIZONA

JUN 12 PM 1:46

B.L.M. AZ STATE OFFICE

RECEIVED

BULL

LODE MINING CLAIMS
MOHAVE COUNTY, ARIZONA
SCALE: 1 inch = 2,000 feet

R 7 W G&SR B&M

8

9

10

TIE: The SW corner of Bull #45 is
the W $\frac{1}{4}$ corner of Section 21, T38N, R7W

68	67	147	148
66	65	149	150
64	63	151	152
62	61	153	
60	59	154	
58	57	155	156
56	55	157	158
54	53	159	160
145	146	161	162
143	144	163	164
141	142	165	166
139	140	167	168
137	138	169	170
135	136	171	172
133	134	173	174
131	132	175	176
129	130	177	178
127	128	179	180
125	126	181	182

52	51	
50	49	
48	47	
46	45	
72	71	
74	73	
76	75	
78	77	
80	79	
82	81	
35	123	
33	121	
31		
29		
27		
25		
23		
21		
19		
17		
15		

124	
122	
36	
34	
32	
30	
28	
26	
24	
22	
20	
18	
16	

97	69	70
98	37	38
99	39	40
100	41	42
	43	44

83	
85	
87	
89	
91	
93	
95	
84	
86	
88	
90	
92	
94	
96	

29
28

E: The NE corner of Bull #40 is
the SW corner of Section 21, T38N, R7W

T

38

N



TIE: The NE corner of Bull #40 is
the SW corner of Section 21, T38N, R7W

Side lines are 1,500 feet; end lines are 600 feet;
bearings are North/South, East/West, parallel to
the section lines.

Claim monuments are wooden
stakes at least 1 $\frac{1}{2}$ " x 1 $\frac{1}{2}$ " x
4' above the ground.

NOTICE AND CERTIFICATE OF LOCATION - LODE MINING CLAIM

A MC 255212

Notice is Hereby Given that:

- 1) The name of this claim is Bull 122, a lode mining claim.
- 2) The name and post office address of the locator is:
 Pathfinder Mines Corporation. 1250 W. Sunset Blvd., Suite A
 St. George, Utah 84770
- 3) The date of this location is the 21 day of March, 1986, on which date the notice of location was posted on the claim.
- 4) The locator does hereby locate and claim 1,500 linear feet vein or lode, together with 300 feet in width on each side of the center line of this claim.
- 5) The general course of the vein or lode is in a East and West direction. The location monument lies within the boundaries of this claim at Corner # 4 the NW corner, and lies on the West end of this claim, and is 1,500 feet from the opposite end of this claim.
- 6) The claim is situated in the NW 1/4 quarter of Section 22, Twp. 38N, Rge. 7W, G & SR Base & Meridian, in the unknown Mining District, County of Mohave, State of Arizona.

The boundaries of this claim can be traced:

Beginning at the West end center monument, and running
 thence South 300 feet to SW corner monument No. 1;
 thence East 1,500 feet to SE corner monument No. 2;
 thence North 300 feet to East end center monument;
 thence North 300 feet to NE corner monument No. 3;
 thence West 1,500 feet to NW corner monument No. 4;
 thence South 300 feet to the point of beginning.

- 7) All dips, variations, spurs, angles, and all veins, ledges, or deposits within the lines of this claim, together with all water and timber and any other rights appurtenant, allowed by the laws of the State or of the United States, are hereby claimed from the effective date of this location.

- 8) Tie: Corner No. 4 of this claim is located 5,700' East
900' North

from the W 1/4 corner of Section 21, Twp. 38N, Rge. 7W,
 G&SR, BM.

Locator: PATHFINDER MINES CORPORATION

By:

Ed X. Handell
 Agent

PHOENIX, ARIZONA

1986 JUN 12 PM 1:46

B.L.M. AZ STATE OFFICE

RECEIVED

BULL

LODE MINING CLAIMS
MOHAVE COUNTY, ARIZONA
SCALE: 1 inch = 2,000 feet

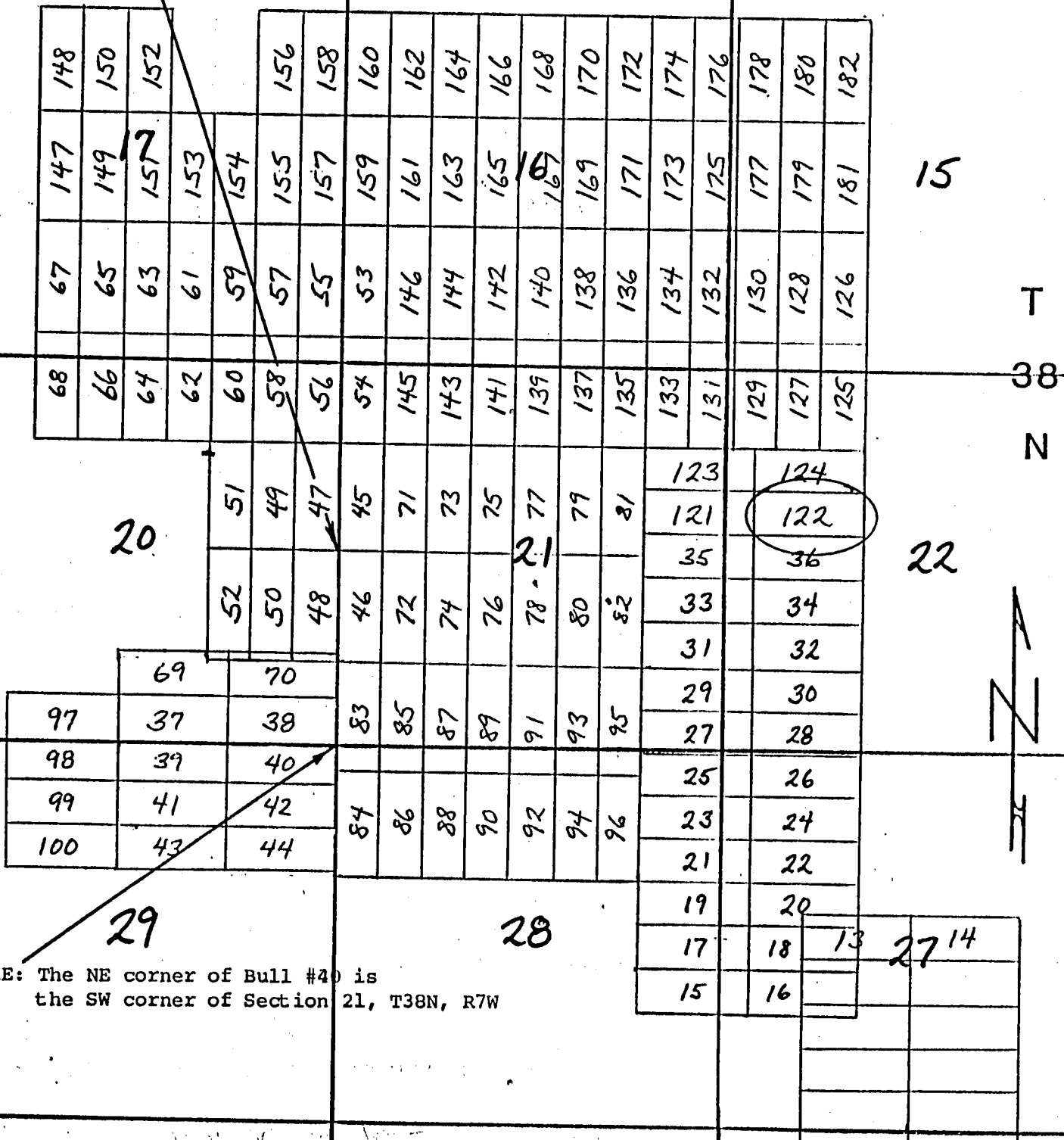
R 7 W G&SR B&M

8

9

10

TIE: The SW corner of Bull #45 is
the W $\frac{1}{2}$ corner of Section 21, T38N, R7W



Side lines are 1,500 feet; end lines are 600 feet;
bearings are North/South, East/West, parallel to
the section lines.

Claim monuments are wooden
stakes at least 1½" x 1½" x
4' above the ground.

NOTICE AND CERTIFICATE OF LOCATION - LODE MINING CLAIM

Notice is Hereby Given that:

- 1) The name of this claim is Bull 123, a lode mining claim.
- 2) The name and post office address of the locator is:
 Pathfinder Mines Corporation 1250 W. Sunset Blvd., Suite A
 St. George, Utah 84770
- 3) The date of this location is the 21 day of March, 1986, on which date the notice of location was posted on the claim.
- 4) The locator does hereby locate and claim 1,500 linear feet vein or lode, together with 300 feet in width on each side of the center line of this claim.
- 5) The general course of the vein or lode is in a West and East direction. The location monument lies within the boundaries of this claim at Corner # 1 the NE corner, and lies on the East end of this claim, and is 1,500 feet from the opposite end of this claim.
- 6) The claim is situated in the NE 1/4 Sec 21 quarters of Sections 22, Twp. 38N, Rge. 7W, G & SR Base & Meridian, in the unknown Mining District, County of Mohave, State of Arizona.

The boundaries of this claim can be traced:

Beginning at the East end center monument, and running

thence North 300 feet to NE corner monument No. 1;

thence West 1,500 feet to NW corner monument No. 2;

thence South 300 feet to West end center monument;

thence South 300 feet to SW corner monument No. 3;

thence East 1,500 feet to SE corner monument No. 4;

thence North 300 feet to the point of beginning.

- 7) All dips, variations, spurs, angles, and all veins, ledges, or deposits within the lines of this claim, together with all water and timber and any other rights appurtenant, allowed by the laws of the State or of the United States, are hereby claimed from the effective date of this location.

- 8) Tie: Corner No. 1 of this claim is located 5,700' East
1,500' North

from the W 1/4 corner of Section 21, Twp. 38N, Rge. 7W, G&SR, BM.

Locator: PATHFINDER MINES CORPORATION

By:

Agent

PHOENIX, ARIZONA

1986 JUN 12 PM 1:46

B.L.M. AZ STATE OFFICE

RECEIVED

A MC 255213

BULL

LODE MINING CLAIMS
MOHAVE COUNTY, ARIZONA
SCALE: 1 inch = 2,000 feet

R 7 W G&SR B&M

8

9

10

TIE: The SW corner of Bull #45 is
the W $\frac{1}{2}$ corner of Section 21, T38N, R7W

68	66	64	62	60	58	56	54	52	50	48	46	44	42	40	38	36	34	32	30	28	26	24	22	20	18	16	15
67	65	63	61	59	57	55	53	51	49	47	45	43	41	39	37	35	33	31	29	27	25	23	21	19	17	15	
147	149	151	153	155	157	159	161	163	165	167	169	171	173	175	177	179	181	183	185	187	189	191	193	195	197	199	
148	150	152	154	156	158	160	162	164	166	168	170	172	174	176	178	180	182	184	186	188	190	192	194	196	198	200	

T

38

N



TIE: The NE corner of Bull #40 is
the SW corner of Section 21, T38N, R7W

Side lines are 1,500 feet; end lines are 600 feet;
bearings are North/South, East/West, parallel to
the section lines.

Claim monuments are wooden
stakes at least 1½" x 1½" x
4' above the ground.

NOTICE AND CERTIFICATE OF LOCATION - LODE MINING CLAIM

A MC 255214

Notice is Hereby Given that:

- 1) The name of this claim is Bull 124, a lode mining claim.
- 2) The name and post office address of the locator is:
 Pathfinder Mines Corporation. 1250 W. Sunset Blvd., Suite A
 St. George, Utah 84770
- 3) The date of this location is the 21 day of March, 1986, on which date the notice of location was posted on the claim.
- 4) The locator does hereby locate and claim 1,500 linear feet vein or lode, together with 300 feet in width on each side of the center line of this claim.
- 5) The general course of the vein or lode is in a East and West direction. The location monument lies within the boundaries of this claim at Corner # 4 the NW corner, and lies on the West end of this claim, and is 1,500 feet from the opposite end of this claim.
- 6) The claim is situated in the NW 1/4 quarter of Section 22, Twp. 38N, Rge. 7W, G & SR Base & Meridian, in the unknown Mining District, County of Mohave, State of Arizona.

The boundaries of this claim can be traced:

Beginning at the West end center monument, and running
 thence South 300 feet to SW corner monument No. 1;
 thence East 1,500 feet to SE corner monument No. 2;
 thence North 300 feet to East end center monument;
 thence North 300 feet to NE corner monument No. 3;
 thence West 1,500 feet to NW corner monument No. 4;
 thence South 300 feet to the point of beginning.

- 7) All dips, variations, spurs, angles, and all veins, ledges, or deposits within the lines of this claim, together with all water and timber and any other rights appurtenant, allowed by the laws of the State or of the United States, are hereby claimed from the effective date of this location.
- 8) Tie: Corner No. 4 of this claim is located 5,700' East
1,500' North

from the W 1/4 corner of Section 21, Twp. 38N, Rge. 7W, G&SR, BM.

Locator: PATHFINDER MINES CORPORATION

By:

Agent

PHOENIX, ARIZONA

1986 JUN 12 PM 1:46

B.L.M. AZ STATE OFFICE

RECEIVED

LODE MINING CLAIMS
MOHAVE COUNTY, ARIZONA
SCALE: 1 inch = 2,000 feet

R 7 W G&SR B&M

TIE: The SW corner of Bull #45 is
the W $\frac{1}{2}$ corner of Section 21, T38N, R7W

T
—38—
N

TIE: The NE corner of Bull #40 is
the SW corner of Section 21, T38N, R7W

Side lines are 1,500 feet; end lines are 600 feet; bearings are North/South, East/West, parallel to the section lines.

Claim monuments are wooden stakes at least 1½" x 1½" x 4' above the ground.

S

NOTICE AND CERTIFICATE OF LOCATION - LODE MINING CLAIM

Notice is Hereby Given that:

- A MC 255215
- 1) The name of this claim is Bull 125, a lode mining claim.
 - 2) The name and post office address of the locator is:
Pathfinder Mines Corporation 1250 W. Sunset Blvd., Suite A
St. George, Utah 84770
 - 3) The date of this location is the 21 day of March, 1988, on which date the notice of location was posted on the claim.
 - 4) The locator does hereby locate and claim 1,500 linear feet vein or lode, together with 300 feet in width on each side of the center line of this claim.
 - 5) The general course of the vein or lode is in a South and North direction. The location monument lies within the boundaries of this claim at Corner # 1 the NW corner, and lies on the North end of this claim, and is 1,500 feet from the opposite end of this claim.
 - 6) The claim is situated in the SW 1/4 500 15 quarters of Sections 21, Twp. 38N, Rge. 7W, G & SR Base & Meridian, in the unknown Mining District, County of Mohave, State of Arizona.

The boundaries of this claim can be traced:

Beginning at the North end center monument, and running
thence West 300 feet to NW corner monument No. 1;
thence South 1,500 feet to SW corner monument No. 2;
thence East 300 feet to South end center monument;
thence East 300 feet to SE corner monument No. 3;
thence North 1,500 feet to NE corner monument No. 4;
thence West 300 feet to the point of beginning.

- 7) All dips, variations, spurs, angles, and all veins, ledges, or deposits within the lines of this claim, together with all water and timber and any other rights appurtenant, allowed by the laws of the State or of the United States, are hereby claimed from the effective date of this location.

- 8) Tie: Corner No. 1 of this claim is located 4,600' East
3,000' North

from the W 1/4 corner of Section 21, Twp. 38N, Rge. 7W,
G&SR, BM.

Locator: PATHFINDER MINES CORPORATION

By: Ed X. Kendall
Agent

RECEIVED
B.L.M. AZ STATE OFFICE
JUN 12 PM 1:46
PHOENIX, ARIZONA

NOTICE AND CERTIFICATE OF LOCATION - LODE MINING CLAIM

A MC 255216

Notice is Hereby Given that:

- 1) The name of this claim is Bull 126, a lode mining claim.
- 2) The name and post office address of the locator is:
 Pathfinder Mines Corporation 1250 W. Sunset Blvd., Suite A
 St. George, Utah 84770
- 3) The date of this location is the 21 day of March, 1986 on which date the notice of location was posted on the claim.
- 4) The locator does hereby locate and claim 1,500 linear feet vein or lode, together with 300 feet in width on each side of the center line of this claim.
- 5) The general course of the vein or lode is in a North and South direction. The location monument lies within the boundaries of this claim at Corner # 4 the SW corner, and lies on the South end of this claim, and is 1,500 feet from the opposite end of this claim.
- 6) The claim is situated in the SW¹/₄ quarter of Section 15, Twp. 38N, Rge. 7W, G & SR Base & Meridian, in the unknown Mining District, County of Mohave, State of Arizona.

The boundaries of this claim can be traced:

Beginning at the South end center monument, and running
 thence East 300 feet to SE corner monument No. 1;
 thence North 1,500 feet to NE corner monument No. 2;
 thence West 300 feet to North end center monument;
 thence West 300 feet to NW corner monument No. 3;
 thence South 1,500 feet to SW corner monument No. 4;
 thence East 300 feet to the point of beginning.

- 7) All dips, variations, spurs, angles, and all veins, ledges, or deposits within the lines of this claim, together with all water and timber and any other rights appurtenant, allowed by the laws of the State or of the United States, are hereby claimed from the effective date of this location.

- 8) Tie: Corner No. 4 of this claim is located 6,600' East
3,000' North

from the W¹/₄ corner of Section 21, Twp. 38N, Rge. 7W, G&SR, BM.

Locator: PATHFINDER MINES CORPORATION

By: [Signature]
 Agent

PHOENIX, ARIZONA

1986 JUN 12 PM 1:46

RECEIVED
 B.L.M. AZ STATE OFFICE

BULL

LODE MINING CLAIMS
MOHAVE COUNTY, ARIZONA
SCALE: 1 inch = 2,000 feet

R 7 W G&SR B&M

8

9

10

TIE: The SW corner of Bull #45 is
the W $\frac{1}{2}$ corner of Section 21, T38N, R7W

68	67	147	148
66	65	149	150
64	63	151	152
62	61	153	
60	59	154	
58	57	155	156
56	55	157	158
54	53	159	160
145	146	161	162
143	144	163	164
141	142	165	166
139	140	167	168
137	138	169	170
135	136	171	172
133	134	173	174
131	132	175	176
129	130	177	178
127	128	179	180
125	126	181	182
52	51		123
50	49		121
48	47		35
46	45		33
72	71		31
74	73		29
76	75		27
78	77		25
80	79		23
82	81		21
84	83		19
86	85		17
88	87		15
90	89		
92	91		
94	93		
96	95		
37	38		
39	40		
41	42		
43	44		
69	70		

15

T

38

N

20

22

28

29

TIE: The NE corner of Bull #40 is
the SW corner of Section 21, T38N, R7W



27 14

Side lines are 1,500 feet; end lines are 600 feet;
bearings are North/South, East/West, parallel to
the section lines.

Claim monuments are wooden
stakes at least 1½" x 1½" x
4' above the ground.

NOTICE AND CERTIFICATE OF LOCATION - LODE MINING CLAIM

Notice is Hereby Given that:

- 1) The name of this claim is Bull 127, a lode mining claim.
- 2) The name and post office address of the locator is:
 Pathfinder Mines Corporation 1250 W. Sunset Blvd., Suite A
 St. George, Utah 84770
- 3) The date of this location is the 21 day of March, 1988, on which date the notice of location was posted on the claim.
- 4) The locator does hereby locate and claim 1,500 linear feet vein or lode, together with 300 feet in width on each side of the center line of this claim.
- 5) The general course of the vein or lode is in a South and North direction. The location monument lies within the boundaries of this claim at Corner # 1 the NW corner, and lies on the North end of this claim, and is 1,500 feet from the opposite end of this claim.
- 6) The claim is situated in the SW 1/4 1/4 Sec 15 of Sections 22, Twp. 38N, Rge. 7W, G & SR Base & Meridian, in the unknown Mining District, County of Mohave, State of Arizona.

The boundaries of this claim can be traced:

Beginning at the North end center monument, and running
 thence West 300 feet to NW corner monument No. 1;
 thence South 1,500 feet to SW corner monument No. 2;
 thence East 300 feet to South end center monument;
 thence East 300 feet to SE corner monument No. 3;
 thence North 1,500 feet to NE corner monument No. 4;
 thence West 300 feet to the point of beginning.

- 7) All dips, variations, spurs, angles, and all veins, ledges, or deposits within the lines of this claim, together with all water and timber and any other rights appurtenant, allowed by the laws of the State or of the United States, are hereby claimed from the effective date of this location.

- 8) Tie: Corner No. 1 of this claim is located 6,000' East
3,000' North

from the W 1/4 corner of Section 21, Twp. 38N, Rge. 7W,
 G&SR, BM.

Locator: PATHFINDER MINES CORPORATION

By:

Agent

PHOENIX, ARIZONA

1988 JUN 12 PM 1:46

U.S. DEPT. OF THE INTERIOR

RECEIVED

A MC 255217

BULL

LODE MINING CLAIMS
MOHAVE COUNTY, ARIZONA
SCALE: 1 inch = 2,000 feet

R 7 W G&SR B&M

8

9

10

TIE: The SW corner of Bull #45 is
the W $\frac{1}{4}$ corner of Section 21, T38N, R7W

68	67	147	148
66	65	149	150
64	63	151	152
62	61	153	
60	59	154	
58	57	155	156
56	55	157	158
54	53	159	160
145	146	161	162
143	144	163	164
141	142	165	166
139	140	167	168
137	138	169	170
135	136	171	172
133	134	173	174
131	132	175	176
129	130	177	178
127	128	179	180
125	126	181	182
52	51		123
50	49		121
48	47		35
46	45		33
72	71		31
74	73		29
76	75		27
78	77		25
80	79		23
82	81		21
84	83		19
86	85		17
88	87		15
90	89		
92	91		
94	93		
96	95		
69	70		
37	38		
39	40		
41	42		
43	44		

15

T

38

N

20

22



29

28

TIE: The NE corner of Bull #40 is
the SW corner of Section 21, T38N, R7W

27 14

Side lines are 1,500 feet; end lines are 600 feet;
bearings are North/South, East/West, parallel to
the section lines.

Claim monuments are wooden
stakes at least 1½" x 1½" x
4' above the ground.

NOTICE AND CERTIFICATE OF LOCATION - LODE MINING CLAIM

A MC 255218

Notice is Hereby Given that:

- 1) The name of this claim is Bull 128, a lode mining claim.
- 2) The name and post office address of the locator is:
 Pathfinder Mines Corporation 1250 W. Sunset Blvd., Suite A
 St. George, Utah 84770
- 3) The date of this location is the 21 day of March, 1986 on which date the notice of location was posted on the claim.
- 4) The locator does hereby locate and claim 1,500 linear feet vein or lode, together with 300 feet in width on each side of the center line of this claim.
- 5) The general course of the vein or lode is in a North and South direction. The location monument lies within the boundaries of this claim at Corner # 4 the SW corner, and lies on the South end of this claim, and is 1,500 feet from the opposite end of this claim.
- 6) The claim is situated in the sw 1/4 quarter of Section 15, Twp. 38N, Rge. 7W, G & SR Base & Meridian, in the unknown Mining District, County of Mohave, State of Arizona.

The boundaries of this claim can be traced:

Beginning at the South end center monument, and running
 thence East 300 feet to SE corner monument No. 1;
 thence North 1,500 feet to NE corner monument No. 2;
 thence West 300 feet to North end center monument;
 thence West 300 feet to NW corner monument No. 3;
 thence South 1,500 feet to SW corner monument No. 4;
 thence East 300 feet to the point of beginning.

- 7) All dips, variations, spurs, angles, and all veins, ledges, or deposits within the lines of this claim, together with all water and timber and any other rights appurtenant, allowed by the laws of the State or of the United States, are hereby claimed from the effective date of this location.

- 8) Tie: Corner No. 4 of this claim is located 6,000' East
3,000' North

from the W 1/4 corner of Section 21, Twp. 38N, Rge. 7W,
 G&SR, BM.

Locator: PATHFINDER MINES CORPORATION

By: Ted H. Randall
 Agent

PHOENIX, ARIZONA

1986 JUN 12 PM 1:46

B.L.M. AZ STATE OFFICE

RECEIVED

LODE MINING CLAIMS
MOHAVE COUNTY, ARIZONA
SCALE: 1 inch = 2,000 feet

8

9

10

TIE: The SW corner of Bull #45 is
the W $\frac{1}{2}$ corner of Section 21, T38N, R7W

15

T

~~38~~

N

20.

22

1

29

28

TIE: The NE corner of Bull #40 is
the SW corner of Section 21, T38N, R7W

Claim monuments are wooden stakes at least 1½" x 1½" x 4' above the ground.

Side lines are 1,500 feet; end lines are 600 feet; bearings are North/South, East/West, parallel to the section lines.

NOTICE AND CERTIFICATE OF LOCATION - LODE MINING CLAIM

A MC 255219

Notice is Hereby Given that:

- 1) The name of this claim is Bull 129, a lode mining claim.
- 2) The name and post office address of the locator is:
 Pathfinder Mines Corporation 1250 W. Sunset Blvd., Suite A
 St. George, Utah 84770
- 3) The date of this location is the 21 day of March, 1988, on which date the notice of location was posted on the claim.
- 4) The locator does hereby locate and claim 1,500 linear feet vein or lode, together with 300 feet in width on each side of the center line of this claim.
- 5) The general course of the vein or lode is in a South and North direction. The location monument lies within the boundaries of this claim at Corner # 1 the NW corner, and lies on the North end of this claim, and is 1,500 feet from the opposite end of this claim.
- 6) The claim is situated in the SW 1/4 6 sec 15 quarters of Sections 21, Twp. 38N, Rge. 7W, G & SR Base & Meridian, in the unknown Mining District, County of Mohave, State of Arizona.

The boundaries of this claim can be traced:

Beginning at the North end center monument, and running
 thence West 300 feet to NW corner monument No. 1;
 thence South 1,500 feet to SW corner monument No. 2;
 thence East 300 feet to South end center monument;
 thence East 300 feet to SE corner monument No. 3;
 thence North 1,500 feet to NE corner monument No. 4;
 thence West 300 feet to the point of beginning.

- 7) All dips, variations, spurs, angles, and all veins, ledges, or deposits within the lines of this claim, together with all water and timber and any other rights appurtenant, allowed by the laws of the State or of the United States, are hereby claimed from the effective date of this location.

- 8) Tie: Corner No. 1 of this claim is located 5,400' East
3,000' North

from the W 1/4 corner of Section 21, Twp. 38N, Rge. 7W, G&SR, BM.

Locator: PATHFINDER MINES CORPORATION

By: [Signature]
 Agent

RECEIVED
 B.L.M. AZ STATE OFFICE
 JUN 12 PM 1:48
 PHOENIX, ARIZONA

BULL

LODE MINING CLAIMS
MOHAVE COUNTY, ARIZONA

SCALE: 1 inch = 2,000 feet

R 7 W G&SR B&M

8

9

10

TIE: The SW corner of Bull #45 is
the W $\frac{1}{2}$ corner of Section 21, T38N, R7W

148	147	67	68
150	149	65	66
152	151	63	64
	153	61	62
156	154	59	60
158	155	57	58
160	157	55	56
162	159	53	54
164	161	146	145
166	163	144	143
168	165	142	141
170	167	140	139
172	169	138	137
174	171	136	135
176	173	134	133
178	175	132	131
180	177	130	129
182	179	128	127
	181	126	125

15

T

38

N

20

51	52	45	46	71	72	73	75	77	78	79	81	123	124
49	50	47	48	70	74	76	77	78	80	82	83	121	122
												35	36
												33	34
												31	32
												29	30
												27	28
												25	26
												23	24
												21	22
												19	20
												17	18
												15	16

22



29

28

27 14

TIE: The NE corner of Bull #40 is
the SW corner of Section 21, T38N, R7W

side lines are 1,500 feet; end lines are 600 feet;
earings are North/South, East/West, parallel to
the section lines.

Claim monuments are wooden
stakes at least 1½" x 1½" x
4' above the ground.

NOTICE AND CERTIFICATE OF LOCATION - LODE MINING CLAIM

A MC 255220

Notice is Hereby Given that:

- 1) The name of this claim is Bull 130, a lode mining claim.
- 2) The name and post office address of the locator is:
Pathfinder Mines Corporation 1250 W. Sunset Blvd., Suite A
St. George, Utah 84770
- 3) The date of this location is the 21 day of March, 1986 on which date the notice of location was posted on the claim.
- 4) The locator does hereby locate and claim 1,500 linear feet vein or lode, together with 300 feet in width on each side of the center line of this claim.
- 5) The general course of the vein or lode is in a North and South direction. The location monument lies within the boundaries of this claim at Corner # 4 the SW corner, and lies on the South end of this claim, and is 1,500 feet from the opposite end of this claim.
- 6) The claim is situated in the SW 1/4 quarter of Section 15, Twp. 38N, Rge. 7W, G & SR Base & Meridian, in the unknown Mining District, County of Mohave, State of Arizona.

The boundaries of this claim can be traced:

Beginning at the South end center monument, and running
thence East 300 feet to SE corner monument No. 1;
thence North 1,500 feet to NE corner monument No. 2;
thence West 300 feet to North end center monument;
thence West 300 feet to NW corner monument No. 3;
thence South 1,500 feet to SW corner monument No. 4;
thence East 300 feet to the point of beginning.

- 7) All dips, variations, spurs, angles, and all veins, ledges, or deposits within the lines of this claim, together with all water and timber and any other rights appurtenant, allowed by the laws of the State or of the United States, are hereby claimed from the effective date of this location.
- 8) Tie: Corner No. 4 of this claim is located 5,400' East
3,000' North

from the W 1/4 corner of Section 21, Twp. 38N, Rge. 7W,
G&SR, BM.

Locator: PATHFINDER MINES CORPORATION

By: Ed X. Hankell
Agent

RECEIVED
B.L.H. AZ STATE OFFICE
1986 JUN 12 PM 1:46
PHOENIX, ARIZONA

LODE MINING CLAIMS
MOHAVE COUNTY, ARIZONA
SCALE: 1 inch = 2,000 feet

LODE MINING CLAIMS
MOHAVE COUNTY, ARIZONA
SCALE: 1 inch = 2,000 feet

8

9

10

TIE: The SW corner of Bull #45 is
the W $\frac{1}{2}$ corner of Section 21, T38N, R7W

15

T

~~38~~

N

20.

22

28

29

TIE: The NE corner of Bull #40 is
the SW corner of Section 21, T38N, R7W

Claim monuments are wooden stakes at least 1½" x 1½" x 4' above the ground.

Side lines are 1,500 feet; end lines are 600 feet; bearings are North/South, East/West, parallel to the section lines.

NOTICE AND CERTIFICATE OF LOCATION - LODE MINING CLAIM

A MC 255221

Notice is Hereby Given that:

- 1) The name of this claim is Bull 131, a lode mining claim.
- 2) The name and post office address of the locator is:
 Pathfinder Mines Corporation 1250 W. Sunset Blvd., Suite A
 St. George, Utah 84770
- 3) The date of this location is the 21 day of March, 1988, on which date the notice of location was posted on the claim.
- 4) The locator does hereby locate and claim 1,500 linear feet vein or lode, together with 300 feet in width on each side of the center line of this claim.
- 5) The general course of the vein or lode is in a South and North direction. The location monument lies within the boundaries of this claim at Corner # 1 the NW corner, and lies on the North end of this claim, and is 1,500 feet from the opposite end of this claim.
- 6) The claim is situated in the SE 1/4 SW 1/4 NE 1/4 NW 1/4 quarters of Sections 16/15 21/22, Twp. 38N, Rge. 7W, G & SR Base & Meridian, in the unknown Mining District, County of Mohave, State of Arizona.

The boundaries of this claim can be traced:

Beginning at the North end center monument, and running
 thence West 300 feet to NW corner monument No. 1;
 thence South 1,500 feet to SW corner monument No. 2;
 thence East 300 feet to South end center monument;
 thence East 300 feet to SE corner monument No. 3;
 thence North 1,500 feet to NE corner monument No. 4;
 thence West 300 feet to the point of beginning.

SW 16	SE 15
NW 21	NW 22

- 7) All dips, variations, spurs, angles, and all veins, ledges, or deposits within the lines of this claim, together with all water and timber and any other rights appurtenant, allowed by the laws of the State or of the United States, are hereby claimed from the effective date of this location.
- 8) Tie: Corner No. 1 of this claim is located 4,800' East
3,000' North

from the NW corner of Section 21, Twp. 38N, Rge. 7W, G&SR, BM.

Locator: PATHFINDER MINES CORPORATION

By: Ed X. Handell
 Agent

PHOENIX, ARIZONA
 1988 JUN 12 PM 1:47
 B.L.M. AZ STATE OFFICE
 RECEIVED

LODE MINING CLAIMS
MOHAVE COUNTY, ARIZONA
SCALE: 1 inch = 2,000 feet

LODE MINING CLAIMS
MOHAVE COUNTY, ARIZONA
SCALE: 1 inch = 2,000 feet

8

9

10

TIE: The SW corner of Bull #45 is
the W $\frac{1}{2}$ corner of Section 21, T38N, R7W

15

T

~~38~~

N

20

22

21

29

28

TIE: The NE corner of Bull #40 is
the SW corner of Section 21, T38N, R7W

Claim monuments are wooden stakes at least 1½" x 1½" x 4' above the ground.

Side lines are 1,500 feet; end lines are 600 feet; bearings are North/South, East/West, parallel to the section lines.

NOTICE AND CERTIFICATE OF LOCATION - LODE MINING CLAIM

A MC 255222

Notice is Hereby Given that:

- 1) The name of this claim is Bull 132, a lode mining claim.
- 2) The name and post office address of the locator is:
 Pathfinder Mines Corporation 1250 W. Sunset Blvd., Suite A
 St. George, Utah 84770
- 3) The date of this location is the 21 day of March, 1986 on which date the notice of location was posted on the claim.
- 4) The locator does hereby locate and claim 1,500 linear feet vein or lode, together with 300 feet in width on each side of the center line of this claim.
- 5) The general course of the vein or lode is in a North and South direction. The location monument lies within the boundaries of this claim at Corner # 4 the SW corner, and lies on the South end of this claim, and is 1,500 feet from the opposite end of this claim.
- 6) The claim is situated in the SE 1/4 14 Sec 16 quarters of Sections 15, Twp. 38N, Rge. 7W, G & SR Base & Meridian, in the unknown Mining District, County of Mohave, State of Arizona.

The boundaries of this claim can be traced:

Beginning at the South end center monument, and runningthence East 300 feet to SE corner monument No. 1;thence North 1,500 feet to NE corner monument No. 2;thence West 300 feet to North end center monument;thence West 300 feet to NW corner monument No. 3;thence South 1,500 feet to SW corner monument No. 4;thence East 300 feet to the point of beginning.

- 7) All dips, variations, spurs, angles, and all veins, ledges, or deposits within the lines of this claim, together with all water and timber and any other rights appurtenant, allowed by the laws of the State or of the United States, are hereby claimed from the effective date of this location.

- 8) Tie: Corner No. 4 of this claim is located 4,800' East
3,000' North

from the W 1/4 corner of Section 21, Twp. 38N, Rge. 7W, G&SR, BM.

Locator: PATHFINDER MINES CORPORATION

By: X. Kendall
Agent

PHOENIX, ARIZONA

1986 JUN 12 PM 1:47

RECEIVED
BLM. AZ STATE OFFICE

LODE MINING CLAIMS
MOHAVE COUNTY, ARIZONA
SCALE: 1 inch = 2,000 feet

LODE MINING CLAIMS
MOHAVE COUNTY, ARIZONA
SCALE: 1 inch = 2,000 feet

8

9

10

TIE: The SW corner of Bull #45 is
the W¹ corner of Section 21, T38N, R7W

15

T

~~38~~

N

20

22

28

29

TIE: The NE corner of Bull #40 is
the SW corner of Section 21, T38N, R7W

Claim monuments are wooden stakes at least 1½" x 1½" x 4' above the ground.

Side lines are 1,500 feet; end lines are 600 feet; bearings are North/South, East/West, parallel to the section lines.

NOTICE AND CERTIFICATE OF LOCATION - LODE MINING CLAIM

Notice is Hereby Given that:

- 1) The name of this claim is Bull 133, a lode mining claim.
- 2) The name and post office address of the locator is:
 Pathfinder Mines Corporation 1250 W. Sunset Blvd., Suite A
 St. George, Utah 84770
- 3) The date of this location is the 21 day of March, 1988, on which date the notice of location was posted on the claim.
- 4) The locator does hereby locate and claim 1,500 linear feet vein or lode, together with 300 feet in width on each side of the center line of this claim.
- 5) The general course of the vein or lode is in a South and North direction. The location monument lies within the boundaries of this claim at Corner # 1 the NW corner, and lies on the North end of this claim, and is 1,500 feet from the opposite end of this claim.
- 6) The claim is situated in the SE 1/4 1/4 sec 16 of Sections 21, Twp. 38N, Rge. 7W, G & SR Base & Meridian, in the unknown Mining District, County of Mohave, State of Arizona.

The boundaries of this claim can be traced:

Beginning at the North end center monument, and running
 thence West 300 feet to NW corner monument No. 1;
 thence South 1,500 feet to SW corner monument No. 2;
 thence East 300 feet to South end center monument;
 thence East 300 feet to SE corner monument No. 3;
 thence North 1,500 feet to NE corner monument No. 4;
 thence West 300 feet to the point of beginning.

- 7) All dips, variations, spurs, angles, and all veins, ledges, or deposits within the lines of this claim, together with all water and timber and any other rights appurtenant, allowed by the laws of the State or of the United States, are hereby claimed from the effective date of this location.

- 8) Tie: Corner No. 1 of this claim is located 4,200' East
3,000' North

from the W 1/4 corner of Section 21, Twp. 38N, Rge. 7W,
 G&SR, BM.

Locator: PATHFINDER MINES CORPORATION

By:

Agent

PHOENIX, ARIZONA

1988 JUN 12 PM 1:47

B.L.M. AZ STATE OFFICE

RECEIVED

A HC 255223

BULL

LODE MINING CLAIMS
MOHAVE COUNTY, ARIZONA
SCALE: 1 inch = 2,000 feet

R 7 W G&SR B&M

8

9

10

TIE: The SW corner of Bull #45 is
the W $\frac{1}{2}$ corner of Section 21, T38N, R7W

67	147	148	68	66	64	62	60	58	56	54	145	143	141	139	137	135	133	131	129	127	125
65	149	150	66	64	62	60	58	56	54	145	143	141	139	137	135	133	131	129	127	125	
63	151	152	64	62	60	58	56	54	145	143	141	139	137	135	133	131	129	127	125		
61	153	154	62	60	58	56	54	145	143	141	139	137	135	133	131	129	127	125			
59	155	156	60	58	56	54	145	143	141	139	137	135	133	131	129	127	125				
57	157	158	58	56	54	145	143	141	139	137	135	133	131	129	127	125					
55	159	160	56	54	145	143	141	139	137	135	133	131	129	127	125						
53	161	162	54	145	143	141	139	137	135	133	131	129	127	125							
51	163	164	52	50	48	46	44	42	40	38	36	34	32	30	28	26	24	22	20	18	16
49	165	166	50	48	46	44	42	40	38	36	34	32	30	28	26	24	22	20	18	16	
47	167	168	48	46	44	42	40	38	36	34	32	30	28	26	24	22	20	18	16		
45	169	170	46	44	42	40	38	36	34	32	30	28	26	24	22	20	18	16			
43	171	172	44	42	40	38	36	34	32	30	28	26	24	22	20	18	16				
41	173	174	42	40	38	36	34	32	30	28	26	24	22	20	18	16					
39	175	176	40	38	36	34	32	30	28	26	24	22	20	18	16						
37	177	178	38	36	34	32	30	28	26	24	22	20	18	16							
35	179	180	36	34	32	30	28	26	24	22	20	18	16								
33	181	182	34	32	30	28	26	24	22	20	18	16									
31	183	184	32	30	28	26	24	22	20	18	16										
29	185	186	30	28	26	24	22	20	18	16											
27	187	188	28	26	24	22	20	18	16												
25	189	190	26	24	22	20	18	16													
23	191	192	24	22	20	18	16														
21	193	194	22	20	18	16															
19	195	196	20	18	16																
17	197	198	18	16																	
15	199	200	16																		

20

21

22

23

24

25

26

27

28

29

E: The NE corner of Bull #40 is
the SW corner of Section 21, T38N, R7W

15

T

38

N

22

20

28

29

TIE: The NE corner of Bull #40 is
the SW corner of Section 21, T38N, R7W

Side lines are 1,500 feet; end lines are 600 feet;
bearings are North/South, East/West, parallel to
the section lines.

Claim monuments are wooden
stakes at least 1 $\frac{1}{2}$ " x 1 $\frac{1}{2}$ " x
4' above the ground.

NOTICE AND CERTIFICATE OF LOCATION - LODE MINING CLAIM

Notice is Hereby Given that:

- 1) The name of this claim is Bull 134, a lode mining claim.
- 2) The name and post office address of the locator is:
 Pathfinder Mines Corporation 1250 W. Sunset Blvd., Suite A
 St. George, Utah 84770
- 3) The date of this location is the 21 day of March, 1986 on which date the notice of location was posted on the claim.
- 4) The locator does hereby locate and claim 1,500 linear feet vein or lode, together with 300 feet in width on each side of the center line of this claim.
- 5) The general course of the vein or lode is in a North and South direction. The location monument lies within the boundaries of this claim at Corner # 4 the SW corner, and lies on the South end of this claim, and is 1,500 feet from the opposite end of this claim.
- 6) The claim is situated in the SE 1/4 quarter of Section 16, Twp. 38N, Rge. 7W, G & SR Base & Meridian, in the unknown Mining District, County of Mohave, State of Arizona.

The boundaries of this claim can be traced:

Beginning at the South end center monument, and running
 thence East 300 feet to SE corner monument No. 1;
 thence North 1,500 feet to NE corner monument No. 2;
 thence West 300 feet to North end center monument;
 thence West 300 feet to NW corner monument No. 3;
 thence South 1,500 feet to SW corner monument No. 4;
 thence East 300 feet to the point of beginning.

- 7) All dips, variations, spurs, angles, and all veins, ledges, or deposits within the lines of this claim, together with all water and timber and any other rights appurtenant, allowed by the laws of the State or of the United States, are hereby claimed from the effective date of this location.

- 8) Tie: Corner No. 4 of this claim is located 4,200' East
3,000' North

from the W 1/4 corner of Section 21, Twp. 38N, Rge. 7W, G&SR, BM.

Locator: PATHFINDER MINES CORPORATION

By:

Agent

PHOENIX, ARIZONA

1986 JUN 12 PM 1:47

B.L.M. AZ STATE OFFICE

RECEIVED

A MC 255224

BULL

LODE MINING CLAIMS
MOHAVE COUNTY, ARIZONA
SCALE: 1 inch = 2,000 feet

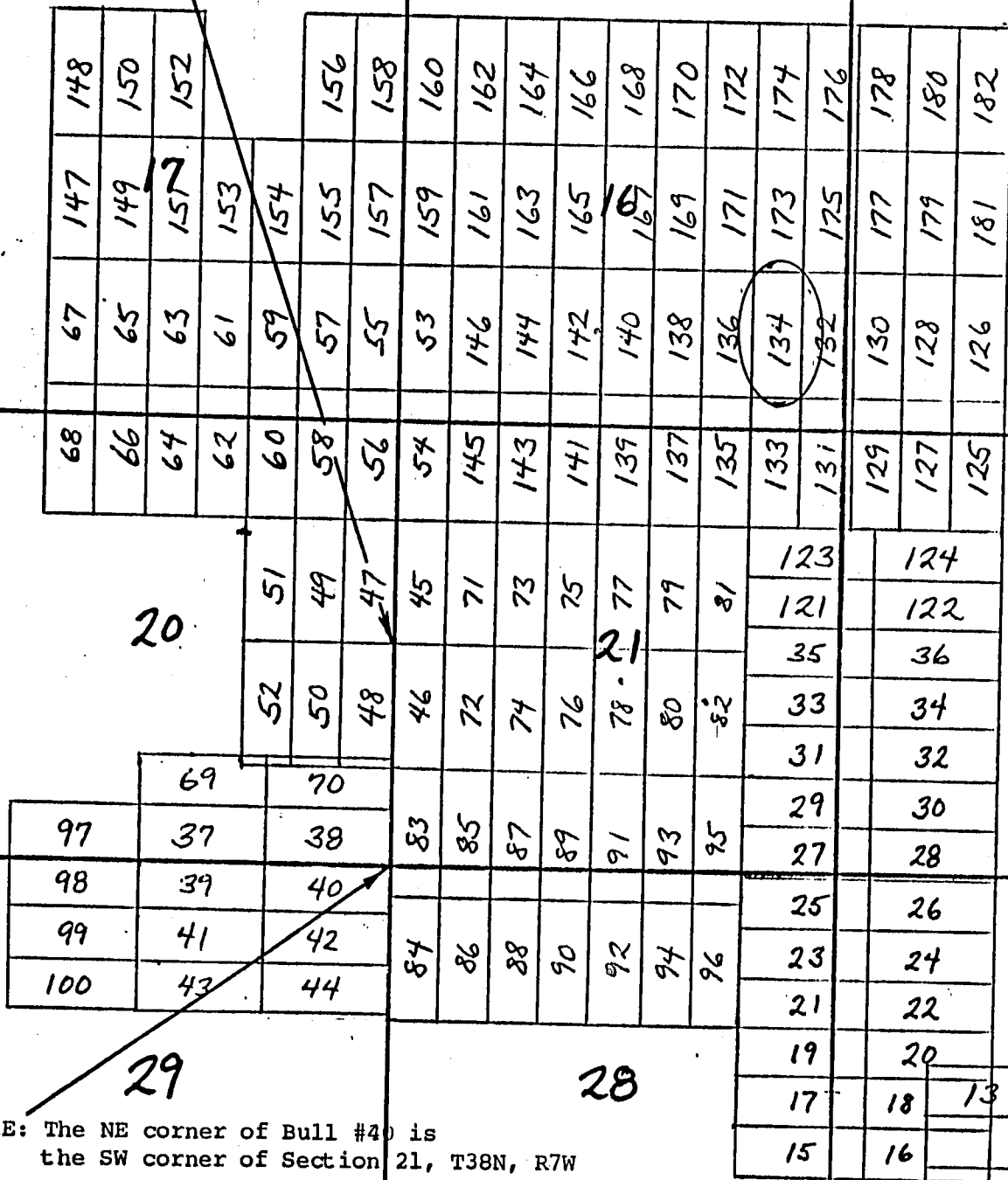
R 7 W G&SR B&M

8

9

10

TIE: The SW corner of Bull #45 is
the W¹/₄ corner of Section 21, T38N, R7W



T

38

N



TIE: The NE corner of Bull #40 is
the SW corner of Section 21, T38N, R7W

Side lines are 1,500 feet; end lines are 600 feet;
bearings are North/South, East/West, parallel to
the section lines.

Claim monuments are wooden
stakes at least 1½" x 1½" x
4' above the ground.

NOTICE AND CERTIFICATE OF LOCATION - LODE MINING CLAIM

A MC 255225

Notice is Hereby Given that:

- 1) The name of this claim is Bull 135, a lode mining claim.
- 2) The name and post office address of the locator is:
Pathfinder Mines Corporation 1250 W. Sunset Blvd., Suite A
St. George, Utah 84770
- 3) The date of this location is the 21 day of March, 1988, on which date the notice of location was posted on the claim.
- 4) The locator does hereby locate and claim 1,500 linear feet vein or lode, together with 300 feet in width on each side of the center line of this claim.
- 5) The general course of the vein or lode is in a South and North direction. The location monument lies within the boundaries of this claim at Corner # 1 the NW corner, and lies on the North end of this claim, and is 1,500 feet from the opposite end of this claim.
- 6) The claim is situated in the SE 1/4 Sec. 16 of Sections 21, Twp. 38N, Rge. 7W, G & SR Base & Meridian, in the unknown Mining District, County of Mohave, State of Arizona.

The boundaries of this claim can be traced:

Beginning at the North end center monument, and running
thence West 300 feet to NW corner monument No. 1;
thence South 1,500 feet to SW corner monument No. 2;
thence East 300 feet to South end center monument;
thence East 300 feet to SE corner monument No. 3;
thence North 1,500 feet to NE corner monument No. 4;
thence West 300 feet to the point of beginning.

- 7) All dips, variations, spurs, angles, and all veins, ledges, or deposits within the lines of this claim, together with all water and timber and any other rights appurtenant, allowed by the laws of the State or of the United States, are hereby claimed from the effective date of this location.

- 8) Tie: Corner No. 1 of this claim is located 3,600' East
3,000' North

from the W 1/4 corner of Section 21, Twp. 38N, Rge. 7W,
G&SR, BM.

Locator: PATHFINDER MINES CORPORATION

By: Ed H. Kendall
Agent

RECEIVED
B.L.M. AZ STATE OFFICE
JUN 12 PM 1:47
PHOENIX, ARIZONA

BULL

LODE MINING CLAIMS
MOHAVE COUNTY, ARIZONA

SCALE: 1 inch = 2,000 feet

R 7 W G&SR B&M

8

9

10

TIE: The SW corner of Bull #45 is
the W $\frac{1}{4}$ corner of Section 21, T38N, R7W

68	66	64	62	60	58	56	54	145	143	141	139	137	135	133	131	129	127	125
67	65	63	61	59	57	55	53	146	144	142	140	138	136	134	132	130	128	126
147	149	151	153	154	155	157	159	161	163	165	167	169	171	173	175	177	179	181
148	150	152			156	158	160	162	164	166	168	170	172	174	176	178	180	182
				51	49	47	45	71	73	75	77	79	81	123	124			
				52	50	48	46	72	74	76	78	80	82	121	122			
														35	36			
														33	34			
														31	32			
				69	70									29	30			
97	37	38				83	85	87	89	91	93	95		27	28			
98	39	40												25	26			
99	41	42				84	86	88	90	92	94	96		23	24			
100	43	44												21	22			
														19	20			
														17	18	13	27	14
														15	16			

15

T

38

N

20

22

21

28

29

TIE: The NE corner of Bull #40 is
the SW corner of Section 21, T38N, R7W



Side lines are 1,500 feet; end lines are 600 feet;
bearings are North/South, East/West, parallel to
the section lines.

Claim monuments are wooden
stakes at least 1½" x 1½" x
4' above the ground.

NOTICE AND CERTIFICATE OF LOCATION - LODE MINING CLAIM

Notice is Hereby Given that:

- 1) The name of this claim is Bull 136, a lode mining claim.
- 2) The name and post office address of the locator is:
 Pathfinder Mines Corporation 1250 W. Sunset Blvd., Suite A
 St. George, Utah 84770
- 3) The date of this location is the 21 day of March, 1986 on which date the notice of location was posted on the claim.
- 4) The locator does hereby locate and claim 1,500 linear feet vein or lode, together with 300 feet in width on each side of the center line of this claim.
- 5) The general course of the vein or lode is in a North and South direction. The location monument lies within the boundaries of this claim at Corner # 4 the SW corner, and lies on the South end of this claim, and is 1,500 feet from the opposite end of this claim.
- 6) The claim is situated in the SE 1/4 quarter of Section 16, Twp. 38N, Rge. 7W, G & SR Base & Meridian, in the unknown Mining District, County of Mohave, State of Arizona.

The boundaries of this claim can be traced:

Beginning at the South end center monument, and runningthence East 300 feet to SE corner monument No. 1;thence North 1,500 feet to NE corner monument No. 2;thence West 300 feet to North end center monument;thence West 300 feet to NW corner monument No. 3;thence South 1,500 feet to SW corner monument No. 4;thence East 300 feet to the point of beginning.

- 7) All dips, variations, spurs, angles, and all veins, ledges, or deposits within the lines of this claim, together with all water and timber and any other rights appurtenant, allowed by the laws of the State or of the United States, are hereby claimed from the effective date of this location.

- 8) Tie: Corner No. 4 of this claim is located 3,600' East
3,000' North

from the W 1/4 corner of Section 21, Twp. 38N, Rge. 7W, G&SR, BM.

Locator: PATHFINDER MINES CORPORATION

By:

Agent

PHOENIX, ARIZONA

JUN 12 PM 1:47

B.L.M. AZ STATE OFFICE

RECEIVED

A MC 255226

LODE MINING CLAIMS
MOHAVE COUNTY, ARIZONA
SCALE: 1 inch = 2,000 feet

8

9

10

TIE: The SW corner of Bull #45 is
the W¹ corner of Section 21, T38N, R7W

15

T

38

N

20

22

29

28

TIE: The NE corner of Bull #40 is
the SW corner of Section 21, T38N, R7W

Claim monuments are wooden stakes at least 1½" x 1½" x 4' above the ground.

Side lines are 1,500 feet; end lines are 600 feet; bearings are North/South, East/West, parallel to the section lines.

5

NOTICE AND CERTIFICATE OF LOCATION - LODE MINING CLAIM

A MC 255227

Notice is Hereby Given that:

- 1) The name of this claim is Bull 137, a lode mining claim.
- 2) The name and post office address of the locator is:
Pathfinder Mines Corporation 1250 W. Sunset Blvd., Suite A
St. George, Utah 84770
- 3) The date of this location is the 21 day of March, 1988, on which date the notice of location was posted on the claim.
- 4) The locator does hereby locate and claim 1,500 linear feet vein or lode, together with 300 feet in width on each side of the center line of this claim.
- 5) The general course of the vein or lode is in a South and North direction. The location monument lies within the boundaries of this claim at Corner # 1 the NW corner, and lies on the North end of this claim, and is 1,500 feet from the opposite end of this claim.
- 6) The claim is situated in the SE 1/4 sec 16 NE 1/4 quarters of Sections 21, Twp. 38N, Rge. 7W, G & SR Base & Meridian, in the unknown Mining District, County of Mohave, State of Arizona.

The boundaries of this claim can be traced:

Beginning at the North end center monument, and running
thence West 300 feet to NW corner monument No. 1;
thence South 1,500 feet to SW corner monument No. 2;
thence East 300 feet to South end center monument;
thence East 300 feet to SE corner monument No. 3;
thence North 1,500 feet to NE corner monument No. 4;
thence West 300 feet to the point of beginning.

- 7) All dips, variations, spurs, angles, and all veins, ledges, or deposits within the lines of this claim, together with all water and timber and any other rights appurtenant, allowed by the laws of the State or of the United States, are hereby claimed from the effective date of this location.

- 8) Tie: Corner No. 1 of this claim is located 3,000' East
3,000' North

from the W 1/4 corner of Section 21, Twp. 38N, Rge. 7W,
G&SR, BM.

Locator: PATHFINDER MINES CORPORATION

By: [Signature]
Agent

RECEIVED
BLM. AZ STATE OFFICE
JUN 12 PM 1:47
PHOENIX, ARIZONA

BULL

LODE MINING CLAIMS
MOHAVE COUNTY, ARIZONA
SCALE: 1 inch = 2,000 feet

R 7 W G&SR B&M

8

9

10

TIE: The SW corner of Bull #45 is
the W $\frac{1}{4}$ corner of Section 21, T38N, R7W

68	67	147	148
66	65	149	150
64	63	151	152
62	61	153	
60	59	154	
58	57	155	156
56	55	157	158
54	53	159	160
145	146	161	162
143	144	163	164
141	142	165	166
139	140	167	168
137	138	169	170
135	136	171	172
133	134	173	174
131	132	175	176
129	130	177	178
127	128	179	180
125	126	181	182

15

T

38

N

20

52	51	50	49	48	47	46	45	72	74	76	78	80	82	84	86	88	90	92	94	96
37	38	39	40	41	42	43	44	83	85	87	89	91	93	95	97	98	99	100		
123	121	35	33	31	29	27	25	23	21	19	17	15								
124	122	36	34	32	30	28	26	24	22	20	18	16								

22



29

28

TIE: The NE corner of Bull #40 is
the SW corner of Section 21, T38N, R7W

13	27	14

Side lines are 1,500 feet; end lines are 600 feet;
bearings are North/South, East/West, parallel to
the section lines.

Claim monuments are wooden
stakes at least 1 $\frac{1}{2}$ " x 1 $\frac{1}{2}$ " x
4' above the ground.

NOTICE AND CERTIFICATE OF LOCATION - LODE MINING CLAIM

Notice is Hereby Given that:

A MC 255228

- 1) The name of this claim is Bull 138, a lode mining claim.
- 2) The name and post office address of the locator is:
 Pathfinder Mines Corporation 1250 W. Sunset Blvd., Suite A
 St. George, Utah 84770
- 3) The date of this location is the 27 day of March, 1986 on which date the notice of location was posted on the claim.
- 4) The locator does hereby locate and claim 1,500 linear feet vein or lode, together with 300 feet in width on each side of the center line of this claim.
- 5) The general course of the vein or lode is in a North and South direction. The location monument lies within the boundaries of this claim at Corner # 4 the SW corner, and lies on the South end of this claim, and is 1,500 feet from the opposite end of this claim.
- 6) The claim is situated in the SE 1/4 quarter of Section 16, Twp. 38N, Rge. 7W, G & SR Base & Meridian, in the unknown Mining District, County of Mohave, State of Arizona.

The boundaries of this claim can be traced:

Beginning at the South end center monument, and running
 thence East 300 feet to SE corner monument No. 1;
 thence North 1,500 feet to NE corner monument No. 2;
 thence West 300 feet to North end center monument;
 thence West 300 feet to NW corner monument No. 3;
 thence South 1,500 feet to SW corner monument No. 4;
 thence East 300 feet to the point of beginning.

- 7) All dips, variations, spurs, angles, and all veins, ledges, or deposits within the lines of this claim, together with all water and timber and any other rights appurtenant, allowed by the laws of the State or of the United States, are hereby claimed from the effective date of this location.
- 8) Tie: Corner No. 4 of this claim is located 3,000' East
3,000' North

from the W 1/4 corner of Section 21, Twp. 38N, Rge. 7W,
 G&SR, BM.

Locator: PATHFINDER MINES CORPORATION

By: Ed X. Kendall
Agent

PHOENIX, ARIZONA

JUN 12 PM 1:47

B.L.M. AZ STATE OFFICE

RECEIVED

LODE MINING CLAIMS
MOHAVE COUNTY, ARIZONA
SCALE: 1 inch = 2,000 feet

SCALE: 1 inch = 2,000 feet

8

9

10

20.

T

~~38~~

N

15

22

29

28

TIE: The NE corner of Bull #40 is
the SW corner of Section 21, T38N, R7W

Claim monuments are wooden stakes at least 1½" x 1½" x 4' above the ground.

Side lines are 1,500 feet; end lines are 600 feet; bearings are North/South, East/West, parallel to the section lines.

NOTICE AND CERTIFICATE OF LOCATION - LODE MINING CLAIM

Notice is Hereby Given that:

- 1) The name of this claim is Bull 139, a lode mining claim.
- 2) The name and post office address of the locator is:
 Pathfinder Mines Corporation 1250 W. Sunset Blvd., Suite A
 St. George, Utah 84770
- 3) The date of this location is the 21 day of March, 1988, on which date the notice of location was posted on the claim.
- 4) The locator does hereby locate and claim 1,500 linear feet vein or lode, together with 300 feet in width on each side of the center line of this claim.
- 5) The general course of the vein or lode is in a South and North direction. The location monument lies within the boundaries of this claim at Corner # 1 the NW corner, and lies on the North end of this claim, and is 1,500 feet from the opposite end of this claim.
- 6) The claim is situated in the SW 1/4, SE 1/4 Sec 16 of Sections 21, Twp. 38N, Rge. 7W, G & SR Base & Meridian, in the unknown Mining District, County of Mohave, State of Arizona.

The boundaries of this claim can be traced:

Beginning at the North end center monument, and running
 thence West 300 feet to NW corner monument No. 1;
 thence South 1,500 feet to SW corner monument No. 2;
 thence East 300 feet to South end center monument;
 thence East 300 feet to SE corner monument No. 3;
 thence North 1,500 feet to NE corner monument No. 4;
 thence West 300 feet to the point of beginning.

- 7) All dips, variations, spurs, angles, and all veins, ledges, or deposits within the lines of this claim, together with all water and timber and any other rights appurtenant, allowed by the laws of the State or of the United States, are hereby claimed from the effective date of this location.

- 8) Tie: Corner No. 1 of this claim is located 2,400' East
3,000' North

from the W 1/4 corner of Section 21, Twp. 38N, Rge. 7W,
 G&SR, BM.

Locator: PATHFINDER MINES CORPORATION

By: [Signature]
 Agent

PHOENIX, ARIZONA

1988 JUN 12 PM 1:47

BLM AZ STATE OFFICE

RECEIVED

A MC 255229

LODE MINING CLAIMS
MOHAVE COUNTY, ARIZONA
SCALE: 1 inch = 2,000 feet

SCALE: 1 inch = 2,000 feet

8

9

10

TIE: The SW corner of Bull #45 is
the W¹ corner of Section 21, T38N, R7W

T

38

N

15

20

22

28

29

TIE: The NE corner of Bull #40 is
the SW corner of Section 21, T38N, R7W

Side lines are 1,500 feet; end lines are 600 feet; bearings are North/South, East/West, parallel to the section lines.

Claim monuments are wooden stakes at least 1½" x 1½" x 4' above the ground.

NOTICE AND CERTIFICATE OF LOCATION - LODE MINING CLAIM

A MC 255230

Notice is Hereby Given that:

- 1) The name of this claim is Bull 140, a lode mining claim.
- 2) The name and post office address of the locator is:
 Pathfinder Mines Corporation 1250 W. Sunset Blvd., Suite A
 St. George, Utah 84770
- 3) The date of this location is the 21 day of March, 1986 on which date the notice of location was posted on the claim.
- 4) The locator does hereby locate and claim 1,500 linear feet vein or lode, together with 300 feet in width on each side of the center line of this claim.
- 5) The general course of the vein or lode is in a North and South direction. The location monument lies within the boundaries of this claim at Corner # 4 the SW corner, and lies on the South end of this claim, and is 1,500 feet from the opposite end of this claim.
- 6) The claim is situated in the SW¹/₄, SE¹/₄ quarters of Section 16, Twp. 38N, Rge. 7W, G & SR Base & Meridian, in the unknown Mining District, County of Mohave, State of Arizona.

The boundaries of this claim can be traced:

Beginning at the South end center monument, and running
 thence East 300 feet to SE corner monument No. 1;
 thence North 1,500 feet to NE corner monument No. 2;
 thence West 300 feet to North end center monument;
 thence West 300 feet to NW corner monument No. 3;
 thence South 1,500 feet to SW corner monument No. 4;
 thence East 300 feet to the point of beginning.

- 7) All dips, variations, spurs, angles, and all veins, ledges, or deposits within the lines of this claim, together with all water and timber and any other rights appurtenant, allowed by the laws of the State or of the United States, are hereby claimed from the effective date of this location.
- 8) Tie: Corner No. 4 of this claim is located 2,400' East
3,000' North

from the W¹/₄ corner of Section 21, Twp. 38N, Rge. 7W,
 G&SR, BM.

Locator: PATHFINDER MINES CORPORATION

By:

Agent

PHOENIX, ARIZONA

1986 JUN 12 PM 1:47

B.L.M. AZ STATE OFFICE

RECEIVED

BULL

LODE MINING CLAIMS
MOHAVE COUNTY, ARIZONA
SCALE: 1 inch = 2,000 feet

R 7 W G&SR B&M

8

9

10

TIE: The SW corner of Bull #45 is
the W₁ corner of Section 21, T38N, R7W

15

T

30

N

20

22

29

23

TIE: The NE corner of Bull #40 is
the SW corner of Section 21, T38N, R7W

Side lines are 1,500 feet; end lines are 600 feet;
bearings are North/South, East/West, parallel to
the section lines.

Claim monuments are wooden
stakes at least 1½" x 1½" x
4' above the ground.

NOTICE AND CERTIFICATE OF LOCATION - LODE MINING CLAIM

A MC 255231

Notice is Hereby Given that:

- 1) The name of this claim is Bull 141, a lode mining claim.
- 2) The name and post office address of the locator is:
Pathfinder Mines Corporation 1250 W. Sunset Blvd., Suite A
St. George, Utah 84770
- 3) The date of this location is the 21 day of March, 1988, on which date the notice of location was posted on the claim.
- 4) The locator does hereby locate and claim 1,500 linear feet vein or lode, together with 300 feet in width on each side of the center line of this claim.
- 5) The general course of the vein or lode is in a South and North direction. The location monument lies within the boundaries of this claim at Corner # 1 the NW corner, and lies on the North end of this claim, and is 1,500 feet from the opposite end of this claim.
- 6) The claim is situated in the SW 1/4 Sec 16 quarter of Section 21, Twp. 38N, Rge. 7W, G & SR Base & Meridian, in the unknown Mining District, County of Mohave, State of Arizona.

The boundaries of this claim can be traced:

Beginning at the North end center monument, and running
thence West 300 feet to NW corner monument No. 1;
thence South 1,500 feet to SW corner monument No. 2;
thence East 300 feet to South end center monument;
thence East 300 feet to SE corner monument No. 3;
thence North 1,500 feet to NE corner monument No. 4;
thence West 300 feet to the point of beginning.

- 7) All dips, variations, spurs, angles, and all veins, ledges, or deposits within the lines of this claim, together with all water and timber and any other rights appurtenant, allowed by the laws of the State or of the United States, are hereby claimed from the effective date of this location.
- 8) Tie: Corner No. 1 of this claim is located 1,800' East
3,000' North

from the W 1/4 corner of Section 21, Twp. 38N, Rge. 7W,
G&SR, BM.

Locator: PATHFINDER MINES CORPORATION

By: [Signature]
Agent

RECEIVED
B.L.M. AZ STATE OFFICE
JUN 12 PM 1:47
PHOENIX, ARIZONA

BULL

LODE MINING CLAIMS
MOHAVE COUNTY, ARIZONA
SCALE: 1 inch = 2,000 feet

R 7 W G&SR B&M

8

9

10

TIE: The SW corner of Bull #45 is
the W $\frac{1}{4}$ corner of Section 21, T38N, R7W

68	67	147	148
66	65	149	150
64	63	151	152
62	61	153	
60	59	154	
58	57	155	156
56	55	157	158
54	53	159	160
52	51	161	162
50	49	163	164
48	47	165	166
46	45	167	168
44	43	169	170
42	41	171	172
40	39	173	174
38	37	175	176
36	35	177	178
34	33	179	180
32	31	181	182

15

T
38
N

20

22

N

97	69	37	70
98	39	40	
99	41	42	
100	43	44	

29

28

TIE: The NE corner of Bull #40 is
the SW corner of Section 21, T38N, R7W

123	124
121	122
35	36
33	34
31	32
29	30
27	28
25	26
23	24
21	22
19	20
17	18
15	16

27 14

Side lines are 1,500 feet; end lines are 600 feet;
bearings are North/South, East/West, parallel to
the section lines.

Claim monuments are wooden
stakes at least 1 $\frac{1}{2}$ " x 1 $\frac{1}{2}$ " x
4' above the ground.

NOTICE AND CERTIFICATE OF LOCATION - LODE MINING CLAIM

A MC 255232

Notice is Hereby Given that:

- 1) The name of this claim is Bull 142, a lode mining claim.
- 2) The name and post office address of the locator is:
 Pathfinder Mines Corporation 1250 W. Sunset Blvd., Suite A
 St. George, Utah 84770
- 3) The date of this location is the 21 day of March, 1986 on which date the notice of location was posted on the claim.
- 4) The locator does hereby locate and claim 1,500 linear feet vein or lode, together with 300 feet in width on each side of the center line of this claim.
- 5) The general course of the vein or lode is in a North and South direction. The location monument lies within the boundaries of this claim at Corner # 4 the SW corner, and lies on the South end of this claim, and is 1,500 feet from the opposite end of this claim.
- 6) The claim is situated in the SW¹/₄ quarter of Section 16, Twp. 38N, Rge. 7W, G & SR Base & Meridian, in the unknown Mining District, County of Mohave, State of Arizona.

The boundaries of this claim can be traced:

Beginning at the South end center monument, and running
 thence East 300 feet to SE corner monument No. 1;
 thence North 1,500 feet to NE corner monument No. 2;
 thence West 300 feet to North end center monument;
 thence West 300 feet to NW corner monument No. 3;
 thence South 1,500 feet to SW corner monument No. 4;
 thence East 300 feet to the point of beginning.

- 7) All dips, variations, spurs, angles, and all veins, ledges, or deposits within the lines of this claim, together with all water and timber and any other rights appurtenant, allowed by the laws of the State or of the United States, are hereby claimed from the effective date of this location.
- 8) Tie: Corner No. 4 of this claim is located 1,800' East
3,000' North

from the W¹/₄ corner of Section 21, Twp. 38N, Rge. 7W,
 G&SR, BM.

Locator: PATHFINDER MINES CORPORATION

By:

Agent

PHOENIX, ARIZONA

JUN 12 PM 1:47 1986

B.L.M. AZ STATE OFFICE

RECEIVED

BULL

LODE MINING CLAIMS
MOHAVE COUNTY, ARIZONA
SCALE: 1 inch = 2,000 feet

R 7 W G&SR B&M

8

9

10

TIE: The SW corner of Bull #45 is
the W $\frac{1}{4}$ corner of Section 21, T38N, R7W

68	67	147	148
66	65	149	150
64	63	151	152
62	61	153	
60	59	154	
58	57	155	156
56	55	157	158
54	53	159	160
145	146	161	162
143	144	163	164
141	142	165	166
139	140	167	168
137	138	169	170
135	136	171	172
133	134	173	174
131	132	175	176
129	130	177	178
127	128	179	180
125	126	181	182
52	51		
50	49		
48	47		
46	45		
72	71		
74	73		
76	75		
78	77		
80	79		
82	81		
83		123	
85		121	
87		35	
89		33	
91		31	
93		29	
95		27	
96		25	
		23	
		21	
		19	
		17	
		15	
69	70		
37	38		
39	40		
41	42		
43	44		
84	86		
88	90		
92	94		
96			

15

T

38

N

20

22

21

28

29

TIE: The NE corner of Bull #40 is
the SW corner of Section 21, T38N, R7W



27 14

Side lines are 1,500 feet; end lines are 600 feet;
bearings are North/South, East/West, parallel to
the section lines.

Claim monuments are wooden
stakes at least 1½" x 1½" x
4' above the ground.

NOTICE AND CERTIFICATE OF LOCATION - LODE MINING CLAIM

Notice is Hereby Given that:

- 1) The name of this claim is Bull 143, a lode mining claim.
- 2) The name and post office address of the locator is:
Pathfinder Mines Corporation 1250 W. Sunset Blvd., Suite A
St. George, Utah 84770
- 3) The date of this location is the 21 day of March, 1988, on which date the notice of location was posted on the claim.
- 4) The locator does hereby locate and claim 1,500 linear feet vein or lode, together with 300 feet in width on each side of the center line of this claim.
- 5) The general course of the vein or lode is in a South and North direction. The location monument lies within the boundaries of this claim at Corner # 1 the NW corner, and lies on the North end of this claim, and is 1,500 feet from the opposite end of this claim.
- 6) The claim is situated in the SW 1/4 SOC 16 quarter of Section 21, Twp. 38N, Rge. 7W, G & SR Base & Meridian, in the unknown Mining District, County of Mohave, State of Arizona.

The boundaries of this claim can be traced:

Beginning at the North end center monument, and running
thence West 300 feet to NW corner monument No. 1;
thence South 1,500 feet to SW corner monument No. 2;
thence East 300 feet to South end center monument;
thence East 300 feet to SE corner monument No. 3;
thence North 1,500 feet to NE corner monument No. 4;
thence West 300 feet to the point of beginning.

- 7) All dips, variations, spurs, angles, and all veins, ledges, or deposits within the lines of this claim, together with all water and timber and any other rights appurtenant, allowed by the laws of the State or of the United States, are hereby claimed from the effective date of this location.
- 8) Tie: Corner No. 1 of this claim is located 1,200' East
3,000' North

from the W 1/4 corner of Section 21, Twp. 38N, Rge. 7W,
G&SR, BM.

Locator: PATHFINDER MINES CORPORATION

By: [Signature]
Agent

PHOENIX, ARIZONA

1988 JUN 12 PM 1:47

B.L.M. AZ STATE OFFICE

RECEIVED

A HC 255233

BULL

LODE MINING CLAIMS
MOHAVE COUNTY, ARIZONA
SCALE: 1 inch = 2,000 feet

R 7 W G&SR B&M

8

9

10

TIE: The SW corner of Bull #45 is
the W $\frac{1}{4}$ corner of Section 21, T38N, R7W

68			67	147	148
66			65	149	150
64			63	151	152
62			61	153	
60			59	154	
58			57	155	156
56			55	157	158
54			53	159	160
52			51	161	162
50			49	163	164
48			47	165	166
46			45	167	168
44			43	169	170
42			41	171	172
40			39	173	174
38			37	175	176
36			35	177	178
34			33	179	180
32			31	181	182
30			29	183	
28			27	184	
26			25	185	
24			23	186	
22			21	187	
20			19	188	
18			17	189	
16			15	190	
14			13	191	
12			11	192	
10			9	193	
8			7	194	
6			5	195	
4			3	196	
2			1	197	

15

T

38

N

20

22

N

29

28

TIE: The NE corner of Bull #40 is
the SW corner of Section 21, T38N, R7W

Side lines are 1,500 feet; end lines are 600 feet;
bearings are North/South, East/West, parallel to
the section lines.

Claim monuments are wooden
stakes at least 1½" x 1½" x
4' above the ground.

NOTICE AND CERTIFICATE OF LOCATION - LODE MINING CLAIM

Notice is Hereby Given that:

- 1) The name of this claim is Bull 144, a lode mining claim.
- 2) The name and post office address of the locator is:
Pathfinder Mines Corporation 1250 W. Sunset Blvd., Suite A
St. George, Utah 84770
- 3) The date of this location is the 21 day of March, 1986 on which date the notice of location was posted on the claim.
- 4) The locator does hereby locate and claim 1,500 linear feet vein or lode, together with 300 feet in width on each side of the center line of this claim.
- 5) The general course of the vein or lode is in a North and South direction. The location monument lies within the boundaries of this claim at Corner # 4 the SW corner, and lies on the South end of this claim, and is 1,500 feet from the opposite end of this claim.
- 6) The claim is situated in the SW 1/4 quarter of Section 16, Twp. 38N, Rge. 7W, G & SR Base & Meridian, in the unknown Mining District, County of Mohave, State of Arizona.

The boundaries of this claim can be traced:

Beginning at the South end center monument, and running

thence East 300 feet to SE corner monument No. 1;

thence North 1,500 feet to NE corner monument No. 2;

thence West 300 feet to North end center monument;

thence West 300 feet to NW corner monument No. 3;

thence South 1,500 feet to SW corner monument No. 4;

thence East 300 feet to the point of beginning.

- 7) All dips, variations, spurs, angles, and all veins, ledges, or deposits within the lines of this claim, together with all water and timber and any other rights appurtenant, allowed by the laws of the State or of the United States, are hereby claimed from the effective date of this location.

- 8) Tie: Corner No. 4 of this claim is located 1,200' East
3,000' North

from the W 1/4 corner of Section 21, Twp. 38N, Rge. 7W, G&SR, BM.

Locator: PATHFINDER MINES CORPORATION

By:

Agent

Ed H. Kendall

RECEIVED
B.L.M. AZ STATE OFFICE
JUN 12 PM 1:47
MORRIS, ARIZONA

A MC 255234

BULL

LODE MINING CLAIMS
MOHAVE COUNTY, ARIZONA
SCALE: 1 inch = 2,000 feet

R 7 W G&SR B&M

8

9

10

TIE: The SW corner of Bull #45 is
the W¹/₄ corner of Section 21, T38N, R7W

68	67	147	148
66	65	149	150
64	63	151	152
62	61	153	
60	59	154	
58	57	155	156
56	55	157	158
54	53	159	160
145	146	161	162
143	144	163	164
141	142	165	166
139	140	167	168
137	138	169	170
135	136	171	172
133	134	173	174
131	132	175	176
129	130	177	178
127	128	179	180
125	126	181	182
52	51		
50	49		
48	47		
46	45		
72	71		
74	73		
76	75		
78	77		
80	79		
82	81		
83		123	124
85		121	122
87		35	36
89		33	34
91		31	32
93		29	30
95		27	28
84		25	26
86		23	24
88		21	22
90		19	20
92		17	18
94		15	16
96			
69	70		
37	38		
39	40		
41	42		
43	44		
97			
98			
99			
100			

15

T

38

N

20

22

28

29

TIE: The NE corner of Bull #40 is
the SW corner of Section 21, T38N, R7W

Side lines are 1,500 feet; end lines are 600 feet;
bearings are North/South, East/West, parallel to
the section lines.

Claim monuments are wooden
stakes at least 1½" x 1½" x
4' above the ground.

S

NOTICE AND CERTIFICATE OF LOCATION - LODE MINING CLAIM

Notice is Hereby Given that:

- 1) The name of this claim is Bull 145, a lode mining claim.
- 2) The name and post office address of the locator is:
Pathfinder Mines Corporation 1250 W. Sunset Blvd., Suite A
St. George, Utah 84770
- 3) The date of this location is the 21 day of March, 1988, on which date the notice of location was posted on the claim.
- 4) The locator does hereby locate and claim 1,500 linear feet vein or lode, together with 300 feet in width on each side of the center line of this claim.
- 5) The general course of the vein or lode is in a South and North direction. The location monument lies within the boundaries of this claim at Corner # 1 the NW corner, and lies on the North end of this claim, and is 1,500 feet from the opposite end of this claim.
- 6) The claim is situated in the SW 1/4 Sec 14, Twp. 38N, Rge. 7W, G & SR Base & Meridian, in the unknown Mining District, County of Mohave, State of Arizona.

The boundaries of this claim can be traced:

Beginning at the North end center monument, and running
thence West 300 feet to NW corner monument No. 1;
thence South 1,500 feet to SW corner monument No. 2;
thence East 300 feet to South end center monument;
thence East 300 feet to SE corner monument No. 3;
thence North 1,500 feet to NE corner monument No. 4;
thence West 300 feet to the point of beginning.

- 7) All dips, variations, spurs, angles, and all veins, ledges, or deposits within the lines of this claim, together with all water and timber and any other rights appurtenant, allowed by the laws of the State or of the United States, are hereby claimed from the effective date of this location.

- 8) Tie: Corner No. 1 of this claim is located 600' East
3,000' North

from the NW corner of Section 21, Twp. 38N, Rge. 7W,
G&SR, BM.

Locator: PATHFINDER MINES CORPORATION

By: [Signature]
Agent

RECEIVED
B.L.M. AZ STATE OFFICE
JUN 12 1988
PHOENIX, ARIZONA

A MC 255235

BULL

LODE MINING CLAIMS
MOHAVE COUNTY, ARIZONA
SCALE: 1 inch = 2,000 feet

R 7 W G&SR B&M

8

9

10

TIE: The SW corner of Bull #45 is
the W $\frac{1}{2}$ corner of Section 21, T38N, R7W

68	67	147	148
66	65	149	150
64	63	151	152
62	61	153	
60	59	154	
58	57	155	156
56	55	157	158
54	53	159	160
145	146	161	162
143	144	163	164
141	142	165	166
139	140	167	168
137	138	169	170
135	136	171	172
133	134	173	174
131	132	175	176
129	130	177	178
127	128	179	180
125	126	181	182

52	51	49	48	47	45	46	72	74	76	75	77	78	80	82	81	123	124
50	49	47	45	43	41	39	37	35	33	31	29	27	25	23	21	19	17
69	70	71	72	73	74	75	76	77	78	79	80	81	82	83	84	85	86
97	37	38	39	40	41	42	43	44	45	46	47	48	49	50	51	52	53
98	39	40	41	42	43	44	45	46	47	48	49	50	51	52	53	54	55
99	41	42	43	44	45	46	47	48	49	50	51	52	53	54	55	56	57
100	43	44	45	46	47	48	49	50	51	52	53	54	55	56	57	58	59

15

T

38

N

20

22

N

29

28

TIE: The NE corner of Bull #40 is
the SW corner of Section 21, T38N, R7W

15	16	17	18	19	20	21	22	23	24	25	26	27	28	29	30	31	32	33	34	35	36	37	38	39	40	41	42	43	44	45	46	47	48	49	50	51	52	53	54	55	56	57	58	59	60	61	62	63	64	65	66	67	68	69	70	71	72	73	74	75	76	77	78	79	80	81	82	83	84	85	86	87	88	89	90	91	92	93	94	95	96	97	98	99	100
----	----	----	----	----	----	----	----	----	----	----	----	----	----	----	----	----	----	----	----	----	----	----	----	----	----	----	----	----	----	----	----	----	----	----	----	----	----	----	----	----	----	----	----	----	----	----	----	----	----	----	----	----	----	----	----	----	----	----	----	----	----	----	----	----	----	----	----	----	----	----	----	----	----	----	----	----	----	----	----	----	----	----	----	----	-----

Claim monuments are wooden
stakes at least 1 $\frac{1}{2}$ " x 1 $\frac{1}{2}$ " x
4' above the ground.

Side lines are 1,500 feet; end lines are 600 feet;
bearings are North/South, East/West, parallel to
the section lines.

NOTICE AND CERTIFICATE OF LOCATION - LODE MINING CLAIM

Notice is Hereby Given that:

1) The name of this claim is Bull 146, a lode mining claim.

2) The name and post office address of the locator is:

Pathfinder Mines Corporation

1250 W. Sunset Blvd., Suite A
St. George, Utah 84770

3) The date of this location is the 27 day of March, 1986 on which date the notice of location was posted on the claim.

4) The locator does hereby locate and claim 1,500 linear feet vein or lode, together with 300 feet in width on each side of the center line of this claim.

5) The general course of the vein or lode is in a North and South direction. The location monument lies within the boundaries of this claim at Corner # 4 the SW corner, and lies on the South end of this claim, and is 1,500 feet from the opposite end of this claim.

6) The claim is situated in the SW 14 quarter of Section 16, Twp. 38N, Rge. 7W, G & SR Base & Meridian, in the unknown Mining District, County of Mohave, State of Arizona.

The boundaries of this claim can be traced:

Beginning at the South end center monument, and running

thence East 300 feet to SE corner monument No. 1;

thence North 1,500 feet to NE corner monument No. 2;

thence West 300 feet to North end center monument;

thence West 300 feet to NW corner monument No. 3;

thence South 1,500 feet to SW corner monument No. 4;

thence East 300 feet to the point of beginning.

7) All dips, variations, spurs, angles, and all veins, ledges, or deposits within the lines of this claim, together with all water and timber and any other rights appurtenant, allowed by the laws of the State or of the United States, are hereby claimed from the effective date of this location.

8) Tie: Corner No. 4 of this claim is located 600' East
3,000' North

from the W 4 corner of Section 21, Twp. 38N, Rge. 7W, G&SR, BM.

Locator: PATHFINDER MINES CORPORATION

By:

Agent

PHOENIX, ARIZONA

1986 JUN 12 PM 1:47

RECEIVED
B.L.M. AZ STATE OFFICE

A MC 255236

LODE MINING CLAIMS
MOHAVE COUNTY, ARIZONA
SCALE: 1 inch = 2,000 feet

R 7 W G&SR B&M

10

20.

15

T

38

N

22

AN

29

28

TIE: The NE corner of Bull #40 is
the SW corner of Section 21, T38N, R7W

Claim monuments are wooden stakes at least 1½" x 1½" x 4' above the ground.

Side lines are 1,500 feet; end lines are 600 feet; bearings are North/South, East/West, parallel to the section lines.

NOTICE AND CERTIFICATE OF LOCATION - LODE MINING CLAIM

A MC 255237

Notice is Hereby Given that:

- 1) The name of this claim is Bull 147, a lode mining claim.
- 2) The name and post office address of the locator is:
 Pathfinder Mines Corporation 1250 W. Sunset Blvd., Suite A
 St. George, Utah 84770
- 3) The date of this location is the 24 day of March, 1988, on which date the notice of location was posted on the claim.
- 4) The locator does hereby locate and claim 1,500 linear feet vein or lode, together with 300 feet in width on each side of the center line of this claim.
- 5) The general course of the vein or lode is in a South and North direction. The location monument lies within the boundaries of this claim at Corner # 1 the NW corner, and lies on the North end of this claim, and is 1,500 feet from the opposite end of this claim.
- 6) The claim is situated in the NW 1/4 quarters of Section 17, Twp. 38N, Rge. 7W, G & SR Base & Meridian, in the unknown Mining District, County of Mohave, State of Arizona.

The boundaries of this claim can be traced:

Beginning at the North end center monument, and running
 thence West 300 feet to NW corner monument No. 1;
 thence South 1,500 feet to SW corner monument No. 2;
 thence East 300 feet to South end center monument;
 thence East 300 feet to SE corner monument No. 3;
 thence North 1,500 feet to NE corner monument No. 4;
 thence West 300 feet to the point of beginning.

- 7) All dips, variations, spurs, angles, and all veins, ledges, or deposits within the lines of this claim, together with all water and timber and any other rights appurtenant, allowed by the laws of the State or of the United States, are hereby claimed from the effective date of this location.

- 8) Tie: Corner No. 1 of this claim is located 4,200' West
6,000' North

from the NW corner of Section 21, Twp. 38N, Rge. 7W,
 G&SR, BM.

Locator: PATHFINDER MINES CORPORATION

By:

Agent

PHOENIX, ARIZONA

1988 JUN 12 PM 1:47

B.L.M. AZ STATE OFFICE

RECEIVED

LODE MINING CLAIMS
MOHAVE COUNTY, ARIZONA
SCALE: 1 inch = 2,000 feet

SCALE: 1 inch = 2,000 feet

8

9

10

TIE: The SW corner of Bull #45 is
the W $\frac{1}{2}$ corner of Section 21, T38N, R7W

15

T

~~38~~

N

20.

22

29

28

TIE: The NE corner of Bull #40 is
the SW corner of Section 21, T38N, R7W

Claim monuments are wooden stakes at least 1½" x 1½" x 4' above the ground.

Side lines are 1,500 feet; end lines are 600 feet; bearings are North/South, East/West, parallel to the section lines.

NOTICE AND CERTIFICATE OF LOCATION - LODE MINING CLAIM

Notice is Hereby Given that:

- 1) The name of this claim is Bull 148, a lode mining claim.
- 2) The name and post office address of the locator is:
Pathfinder Mines Corporation 1250 W. Sunset Blvd., Suite A
St. George, Utah 84770
- 3) The date of this location is the 24 day of March, 1986 on which date the notice of location was posted on the claim.
- 4) The locator does hereby locate and claim 1,500 linear feet vein or lode, together with 300 feet in width on each side of the center line of this claim.
- 5) The general course of the vein or lode is in a North and South direction. The location monument lies within the boundaries of this claim at Corner # 4 the SW corner, and lies on the South end of this claim, and is 1,500 feet from the opposite end of this claim.
- 6) The claim is situated in the NW 1/4 quarter of Section 17, Twp. 38N, Rge. 7W, G & SR Base & Meridian, in the unknown Mining District, County of Mohave, State of Arizona.

The boundaries of this claim can be traced:

Beginning at the South end center monument, and running
thence East 300 feet to SE corner monument No. 1;
thence North 1,500 feet to NE corner monument No. 2;
thence West 300 feet to North end center monument;
thence West 300 feet to NW corner monument No. 3;
thence South 1,500 feet to SW corner monument No. 4;
thence East 300 feet to the point of beginning.

- 7) All dips, variations, spurs, angles, and all veins, ledges, or deposits within the lines of this claim, together with all water and timber and any other rights appurtenant, allowed by the laws of the State or of the United States, are hereby claimed from the effective date of this location.
- 8) Tie: Corner No. 4 of this claim is located 4,200' West
6,000' North

from the W 1/4 corner of Section 21, Twp. 38N, Rge. 7W, G&SR, BM.

Locator: PATHFINDER MINES CORPORATION

By:

Agent

PHOENIX, ARIZONA

1986 JUN 12 PM 1:47

B.L.M. AZ STATE OFFICE

RECEIVED

A MC 255238

BULL

LODE MINING CLAIMS
MOHAVE COUNTY, ARIZONA
SCALE: 1 inch = 2,000 feet

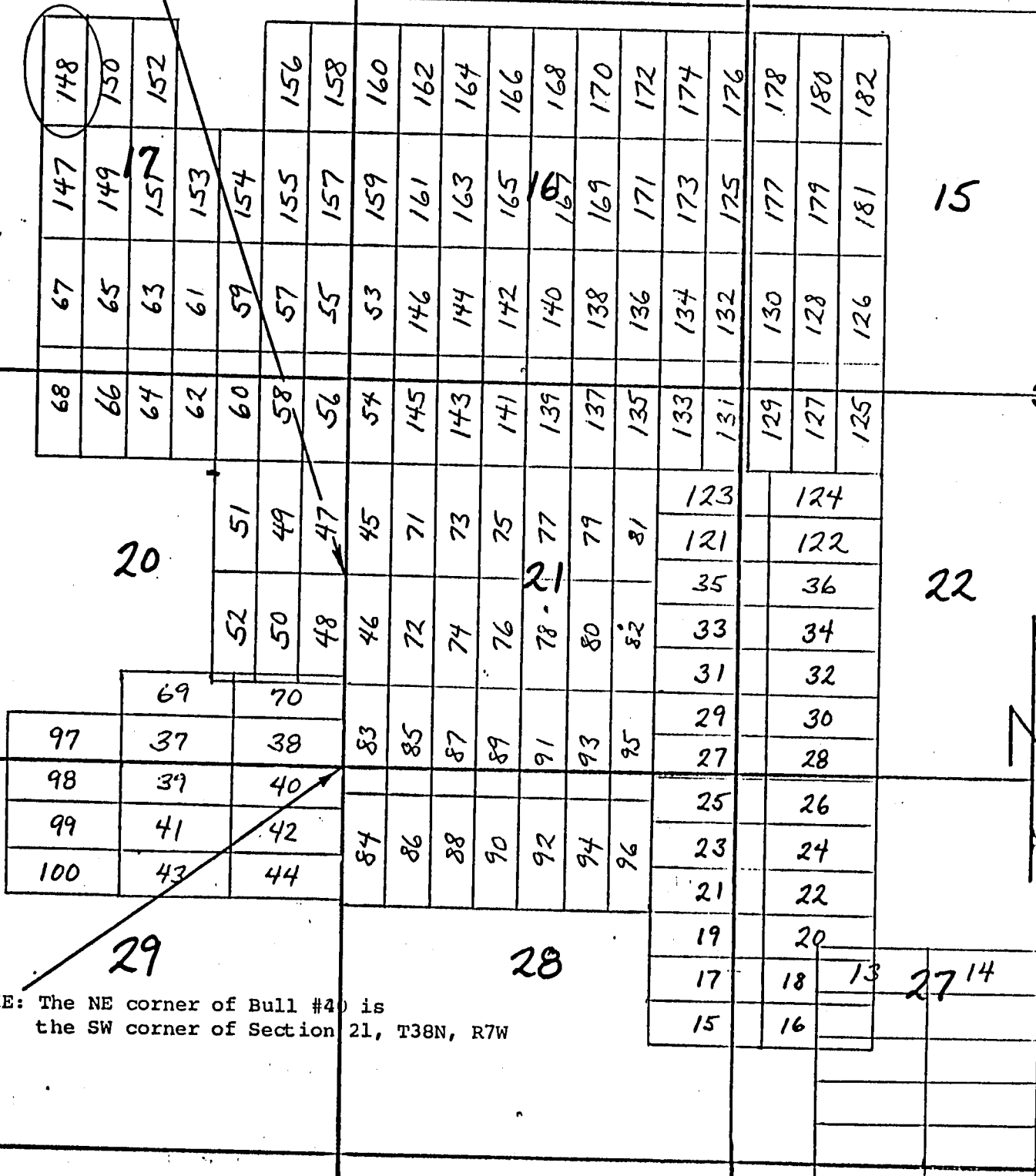
R 7 W G&SR B&M

8

9

10

TIE: The SW corner of Bull #45 is
the W $\frac{1}{2}$ corner of Section 21, T38N, R7W



TIE: The NE corner of Bull #40 is
the SW corner of Section 21, T38N, R7W

Side lines are 1,500 feet; end lines are 600 feet;
bearings are North/South, East/West, parallel to
the section lines.

Claim monuments are wooden
stakes at least 1 $\frac{1}{2}$ " x 1 $\frac{1}{2}$ " x
4' above the ground.

NOTICE AND CERTIFICATE OF LOCATION - LODE MINING CLAIM

A MC 255239

Notice is Hereby Given that:

- 1) The name of this claim is Bull 149, a lode mining claim.
- 2) The name and post office address of the locator is:
 Pathfinder Mines Corporation 1250 W. Sunset Blvd., Suite A
 St. George, Utah 84770
- 3) The date of this location is the 24 day of March, 1988, on which date the notice of location was posted on the claim.
- 4) The locator does hereby locate and claim 1,500 linear feet vein or lode, together with 300 feet in width on each side of the center line of this claim.
- 5) The general course of the vein or lode is in a South and North direction. The location monument lies within the boundaries of this claim at Corner # 1 the NW corner, and lies on the North end of this claim, and is 1,500 feet from the opposite end of this claim.
- 6) The claim is situated in the NW 1/4 SW 1/4 quarters of Section 17, Twp. 38N, Rge. 7W, G & SR Base & Meridian, in the unknown Mining District, County of Mohave, State of Arizona.

The boundaries of this claim can be traced:

Beginning at the North end center monument, and running
 thence West 300 feet to NW corner monument No. 1;
 thence South 1,500 feet to SW corner monument No. 2;
 thence East 300 feet to South end center monument;
 thence East 300 feet to SE corner monument No. 3;
 thence North 1,500 feet to NE corner monument No. 4;
 thence West 300 feet to the point of beginning.

- 7) All dips, variations, spurs, angles, and all veins, ledges, or deposits within the lines of this claim, together with all water and timber and any other rights appurtenant, allowed by the laws of the State or of the United States, are hereby claimed from the effective date of this location.

- 8) Tie: Corner No. 1 of this claim is located 3,600' West
6,000' North

from the W 1/4 corner of Section 21, Twp. 38N, Rge. 7W,
 G&SR, BM.

Locator: PATHFINDER MINES CORPORATION

By:

Agent

PHOENIX, ARIZONA

JUN 12 PM 1:47

RECEIVED
 D.L.M. AZ STATE OFFICE

BULL

LODE MINING CLAIMS
MOHAVE COUNTY, ARIZONA
SCALE: 1 inch = 2,000 feet

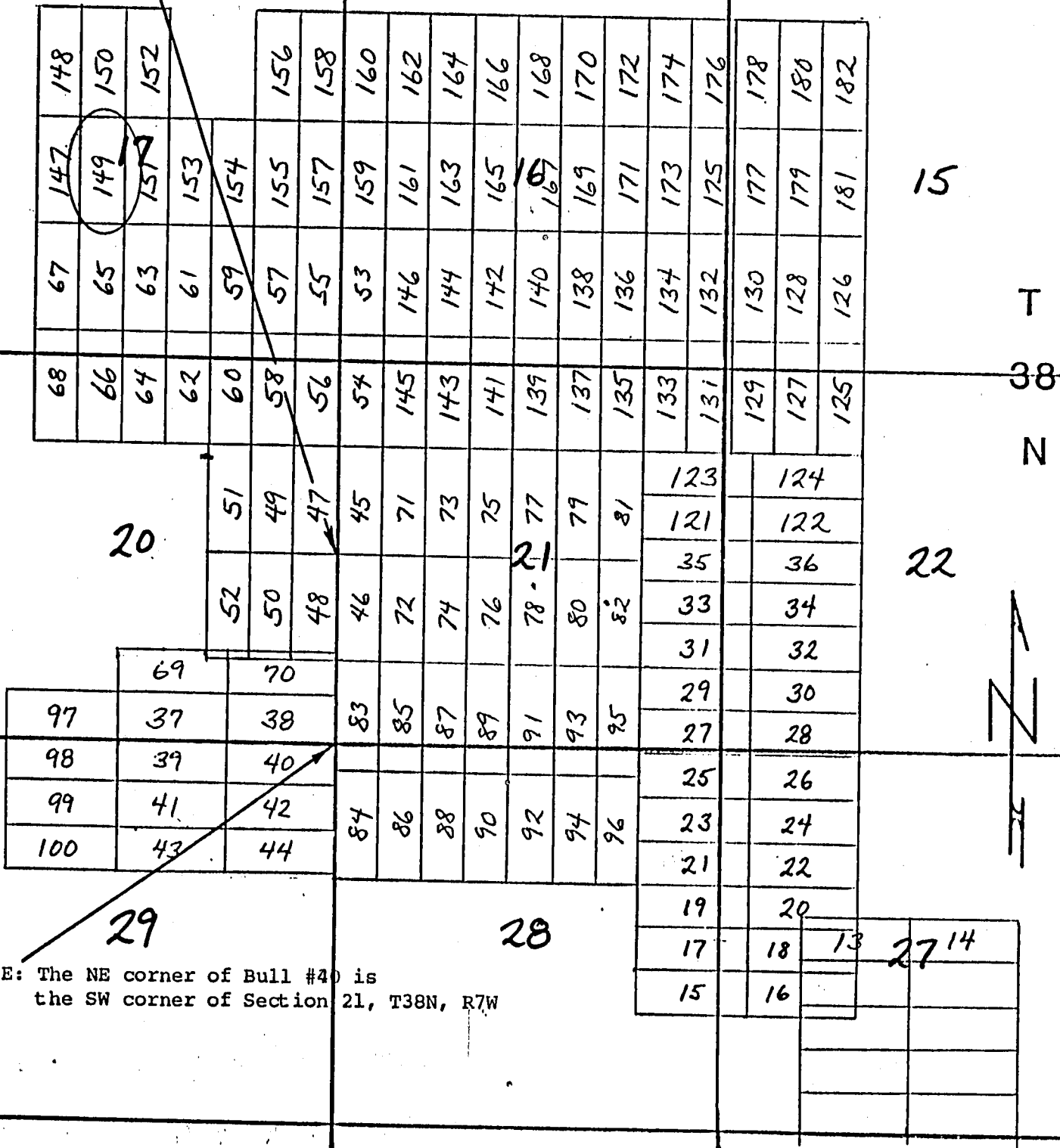
R 7 W G&SR B&M

8

9

10

TIE: The SW corner of Bull #45 is
the W $\frac{1}{2}$ corner of Section 21, T38N, R7W



Side lines are 1,500 feet; end lines are 600 feet;
bearings are North/South, East/West, parallel to
the section lines.

Claim monuments are wooden
stakes at least 1½" x 1½" x
4' above the ground.

NOTICE AND CERTIFICATE OF LOCATION - LODE MINING CLAIM

A MC 255240

Notice is Hereby Given that:

- 1) The name of this claim is Bull 150, a lode mining claim.
- 2) The name and post office address of the locator is:
 Pathfinder Mines Corporation 1250 W. Sunset Blvd., Suite A
 St. George, Utah 84770
- 3) The date of this location is the 24 day of March, 1986 on which date the notice of location was posted on the claim.
- 4) The locator does hereby locate and claim 1,500 linear feet vein or lode, together with 300 feet in width on each side of the center line of this claim.
- 5) The general course of the vein or lode is in a North and South direction. The location monument lies within the boundaries of this claim at Corner # 4 the SW corner, and lies on the South end of this claim, and is 1,500 feet from the opposite end of this claim.
- 6) The claim is situated in the NW 1/4 quarter of Section 17, Twp. 38N, Rge. 7W, G & SR Base & Meridian, in the unknown Mining District, County of Mohave, State of Arizona.

The boundaries of this claim can be traced:

Beginning at the South end center monument, and runningthence East 300 feet to SE corner monument No. 1;thence North 1,500 feet to NE corner monument No. 2;thence West 300 feet to North end center monument;thence West 300 feet to NW corner monument No. 3;thence South 1,500 feet to SW corner monument No. 4;thence East 300 feet to the point of beginning.

- 7) All dips, variations, spurs, angles, and all veins, ledges, or deposits within the lines of this claim, together with all water and timber and any other rights appurtenant, allowed by the laws of the State or of the United States, are hereby claimed from the effective date of this location.

- 8) Tie: Corner No. 4 of this claim is located 3,600' West
6,000' North

from the W 1/4 corner of Section 21, Twp. 38N, Rge. 7W, G&SR, BM.

Locator: PATHFINDER MINES CORPORATION

By:

Agent

RECEIVED
 B.L.M. AZ STATE OFFICE
 JUN 12 PM 1:47
 PHOENIX, ARIZONA

LODE MINING CLAIMS
MOHAVE COUNTY, ARIZONA
SCALE: 1 inch = 2,000 feet

SCALE: 1 inch = 2,000 feet

8

9

10

TIE: The SW corner of Bull #45 is
the W $\frac{1}{2}$ corner of Section 21, T38N, R7W

T

38

N

15

20

22

28

29

TIE: The NE corner of Bull #40 is
the SW corner of Section 21, T38N, R7W

Claim monuments are wooden stakes at least 1½" x 1½" x 4' above the ground.

Side lines are 1,500 feet; end lines are 600 feet; bearings are North/South, East/West, parallel to the section lines.

5

NOTICE AND CERTIFICATE OF LOCATION - LODE MINING CLAIM

Notice is Hereby Given that:

- A MC 255241
- 1) The name of this claim is Bull 151, a lode mining claim.
 - 2) The name and post office address of the locator is:
Pathfinder Mines Corporation 1250 W. Sunset Blvd., Suite A
St. George, Utah 84770
 - 3) The date of this location is the 24 day of March, 1988, on which date the notice of location was posted on the claim.
 - 4) The locator does hereby locate and claim 1,500 linear feet vein or lode, together with 300 feet in width on each side of the center line of this claim.
 - 5) The general course of the vein or lode is in a South and North direction. The location monument lies within the boundaries of this claim at Corner # 1 the NW corner, and lies on the North end of this claim, and is 1,500 feet from the opposite end of this claim.
 - 6) The claim is situated in the NW 1/4, NE 1/4 (all) quarters of Section 17, Twp. 38N, Rge. 7W, G & SR Base & Meridian, in the unknown Mining District, County of Mohave, State of Arizona.

The boundaries of this claim can be traced:

Beginning at the North end center monument, and running
thence West 300 feet to NW corner monument No. 1;
thence South 1,500 feet to SW corner monument No. 2;
thence East 300 feet to South end center monument;
thence East 300 feet to SE corner monument No. 3;
thence North 1,500 feet to NE corner monument No. 4;
thence West 300 feet to the point of beginning.

- 7) All dips, variations, spurs, angles, and all veins, ledges, or deposits within the lines of this claim, together with all water and timber and any other rights appurtenant, allowed by the laws of the State or of the United States, are hereby claimed from the effective date of this location.

- 8) Tie: Corner No. 1 of this claim is located 3,000' West
6,000' North

from the W 1/4 corner of Section 21, Twp. 38N, Rge. 7W, G&SR, BM.

Locator: PATHFINDER MINES CORPORATION

By:

Agent

PHOENIX, ARIZONA

1988 JUN 12 PM 1:47

RECEIVED
B.L.M. AZ STATE OFFICE

BULL

LODE MINING CLAIMS
MOHAVE COUNTY, ARIZONA
SCALE: 1 inch = 2,000 feet

R 7 W G&SR B&M

8

9

10

TIE: The SW corner of Bull #45 is
the W $\frac{1}{2}$ corner of Section 21, T38N, R7W

67	147	148
65	149	150
63	151	152
61	153	
59	154	
57	155	156
55	157	158
53	159	160
146	161	162
144	163	164
142	165	166
140	167	168
138	169	170
136	171	172
134	173	174
132	175	176
130	177	178
128	179	180
126	181	182

15

T

38

N

20

51	123	124
49	121	122
47	35	36
45	33	34
43	31	32
41	29	30
39	27	28
37	25	26
35	23	24
33	21	22
31	19	20
29	17	18
27	15	16

22



69	70
97	37
38	
98	39
40	
99	41
42	
100	43
44	

29

TIE: The NE corner of Bull #40 is
the SW corner of Section 21, T38N, R7W

28

13	27	14

Side lines are 1,500 feet; end lines are 600 feet;
bearings are North/South, East/West, parallel to
the section lines.

Claim monuments are wooden
stakes at least 1½" x 1½" x
4' above the ground.

NOTICE AND CERTIFICATE OF LOCATION - LODE MINING CLAIM

Notice is Hereby Given that:

- 1) The name of this claim is Bull 152, a lode mining claim.
- 2) The name and post office address of the locator is:
 Pathfinder Mines Corporation 1250 W. Sunset Blvd., Suite A
 St. George, Utah 84770
- 3) The date of this location is the 24 day of March, 1986 on which date the notice of location was posted on the claim.
- 4) The locator does hereby locate and claim 1,500 linear feet vein or lode, together with 300 feet in width on each side of the center line of this claim.
- 5) The general course of the vein or lode is in a North and South direction. The location monument lies within the boundaries of this claim at Corner # 4 the SW corner, and lies on the South end of this claim, and is 1,500 feet from the opposite end of this claim.
- 6) The claim is situated in the NE 1/4 quarters of Section 17, Twp. 38N, Rge. 7W, G & SR Base & Meridian, in the unknown Mining District, County of Mohave, State of Arizona.

The boundaries of this claim can be traced:

Beginning at the South end center monument, and running
 thence East 300 feet to SE corner monument No. 1;
 thence North 1,500 feet to NE corner monument No. 2;
 thence West 300 feet to North end center monument;
 thence West 300 feet to NW corner monument No. 3;
 thence South 1,500 feet to SW corner monument No. 4;
 thence East 300 feet to the point of beginning.

- 7) All dips, variations, spurs, angles, and all veins, ledges, or deposits within the lines of this claim, together with all water and timber and any other rights appurtenant, allowed by the laws of the State or of the United States, are hereby claimed from the effective date of this location.

- 8) Tie: Corner No. 4 of this claim is located 3,000' West
6,000' North

from the W 1/4 corner of Section 21, Twp. 38N, Rge. 7W, G&SR, BM.

Locator: PATHFINDER MINES CORPORATION

By: [Signature]
 Agent

PHOENIX, ARIZONA

1986 JUN 12 PM 1:47

B.L.M. AZ STATE OFFICE

RECEIVED

A MC 255242

BULL

LODE MINING CLAIMS
MOHAVE COUNTY, ARIZONA
SCALE: 1 inch = 2,000 feet

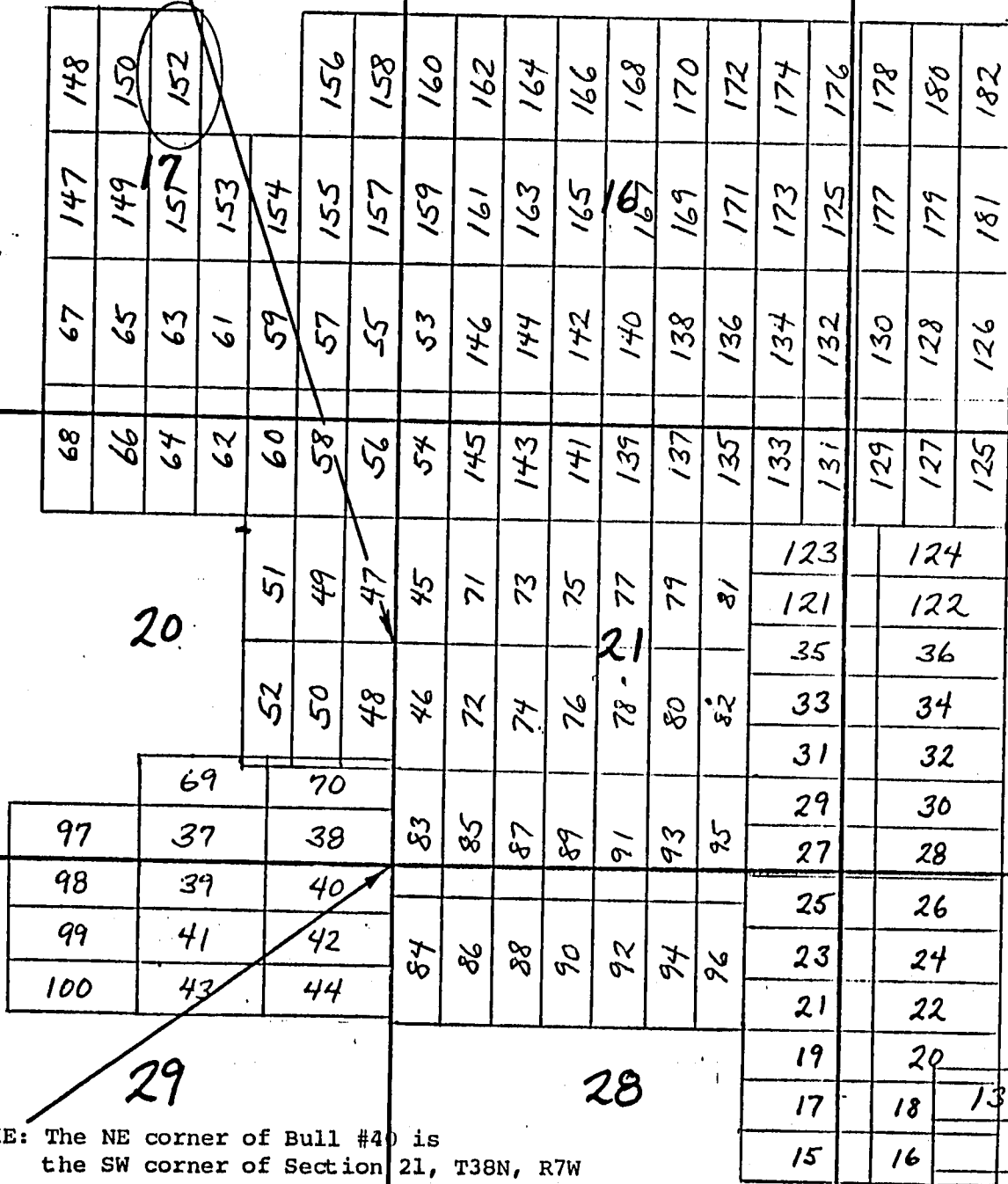
R 7 W G&SR B&M

8

9

10

TIE: The SW corner of Bull #45 is
the W¹/₄ corner of Section 21, T38N, R7W



Side lines are 1,500 feet; end lines are 600 feet;
bearings are North/South, East/West, parallel to
the section lines.

Claim monuments are wooden
stakes at least 1½" x 1½" x
4' above the ground.

NOTICE AND CERTIFICATE OF LOCATION - LODE MINING CLAIM

A MC 255243

Notice is Hereby Given that:

- 1) The name of this claim is Bull 153, a lode mining claim.
- 2) The name and post office address of the locator is:
 Pathfinder Mines Corporation 1250 W. Sunset Blvd., Suite A
 St. George, Utah 84770
- 3) The date of this location is the 24 day of March, 1988, on which date the notice of location was posted on the claim.
- 4) The locator does hereby locate and claim 1,500 linear feet vein or lode, together with 300 feet in width on each side of the center line of this claim.
- 5) The general course of the vein or lode is in a South and North direction. The location monument lies within the boundaries of this claim at Corner # 1 the NW corner, and lies on the North end of this claim, and is 1,500 feet from the opposite end of this claim.
- 6) The claim is situated in the NE 1/4 SE 1/4 quarters of Section 17, Twp. 38N, Rge. 7W, G & SR Base & Meridian, in the unknown Mining District, County of Mohave, State of Arizona.

The boundaries of this claim can be traced:

Beginning at the North end center monument, and running
 thence West 300 feet to NW corner monument No. 1;
 thence South 1,500 feet to SW corner monument No. 2;
 thence East 300 feet to South end center monument;
 thence East 300 feet to SE corner monument No. 3;
 thence North 1,500 feet to NE corner monument No. 4;
 thence West 300 feet to the point of beginning.

- 7) All dips, variations, spurs, angles, and all veins, ledges, or deposits within the lines of this claim, together with all water and timber and any other rights appurtenant, allowed by the laws of the State or of the United States, are hereby claimed from the effective date of this location.

- 8) Tie: Corner No. 1 of this claim is located 2,400' West
6,000' North

from the W 1/4 corner of Section 21, Twp. 38N, Rge. 7W,
 G&SR, BM.

Locator: PATHFINDER MINES CORPORATION

By:

Agent

PHOENIX, ARIZONA

JUN 12 PM 1:47 1988

S.T.M. AZ STATE OFFICE

RECEIVED

BULL

LODE MINING CLAIMS
MOHAVE COUNTY, ARIZONA
SCALE: 1 inch = 2,000 feet

R 7 W G&SR B&M

8

9

10

TIE: The SW corner of Bull #45 is
the W $\frac{1}{2}$ corner of Section 21, T38N, R7W

67	147	148
65	149	150
63	151	152
61	153	
59	154	
57	155	156
55	157	158
53	159	160
146	161	162
144	163	164
142	165	166
140	167	168
138	169	170
136	171	172
134	173	174
132	175	176
130	177	178
128	179	180
126	181	182

15

T

38

N

20

<div>20</div>			51	49	47	45	71	73	75	77	79	81	123	124		
			52	50	48	46	72	74	76	78	80	82	121	122		
			<div>21</div>												35	36
															33	34
			69		70	83	85	87	89	91	93	95	31	32		
97	37	38	29	30												
98	39	40	27	28												
99	41	42	25	26												
100	43	44	84	86	88	90	92	94	96	23	24					
										21	22					

22



29

TIE: The NE corner of Bull #40 is
the SW corner of Section 21, T38N, R7W.

28

13	27	14
15	16	

Side lines are 1,500 feet; end lines are 600 feet;
bearings are North/South, East/West, parallel to
the section lines.

Claim monuments are wooden
stakes at least 1½" x 1½" x
4' above the ground.

NOTICE AND CERTIFICATE OF LOCATION - LODE MINING CLAIM

A MC 255244

Notice is Hereby Given that:

- 1) The name of this claim is Bull 154, a lode mining claim.
- 2) The name and post office address of the locator is:
 Pathfinder Mines Corporation 1250 W. Sunset Blvd., Suite A
 St. George, Utah 84770
- 3) The date of this location is the 24 day of March, 1988, on which date the notice of location was posted on the claim.
- 4) The locator does hereby locate and claim 1,500 linear feet vein or lode, together with 300 feet in width on each side of the center line of this claim.
- 5) The general course of the vein or lode is in a South and North direction. The location monument lies within the boundaries of this claim at Corner # 1 the NW corner, and lies on the North end of this claim, and is 1,500 feet from the opposite end of this claim.
- 6) The claim is situated in the NE 1/4 quarters of Section 17, Twp. 38N, Rge. 7W, G & SR Base & Meridian, in the unknown Mining District, County of Mohave, State of Arizona.

The boundaries of this claim can be traced:

Beginning at the North end center monument, and running
 thence West 300 feet to NW corner monument No. 1;
 thence South 1,500 feet to SW corner monument No. 2;
 thence East 300 feet to South end center monument;
 thence East 300 feet to SE corner monument No. 3;
 thence North 1,500 feet to NE corner monument No. 4;
 thence West 300 feet to the point of beginning.

- 7) All dips, variations, spurs, angles, and all veins, ledges, or deposits within the lines of this claim, together with all water and timber and any other rights appurtenant, allowed by the laws of the State or of the United States, are hereby claimed from the effective date of this location.

- 8) Tie: Corner No. 1 of this claim is located 1,800' West
6,000' North

from the W 1/4 corner of Section 21, Twp. 38N, Rge. 7W,
 G&SR, BM.

Locator: PATHFINDER MINES CORPORATION

By:

Agent

Ed X. Kendall

RECEIVED

JUN 12 1988

STATE OF ARIZONA

RECEIVED

LODE MINING CLAIMS
MOHAVE COUNTY, ARIZONA
SCALE: 1 inch = 2,000 feet

R 7 W G&SR B&M

T
38
N

Claim monuments are wooden stakes at least 1½" x 1½" x 4' above the ground.

NOTICE AND CERTIFICATE OF LOCATION - LODE MINING CLAIM

A MC 255245

Notice is Hereby Given that:

- 1) The name of this claim is Bull 155, a lode mining claim.
- 2) The name and post office address of the locator is:
Pathfinder Mines Corporation 1250 W. Sunset Blvd., Suite A
St. George, Utah 84770
- 3) The date of this location is the 24 day of March, 1988, on which date the notice of location was posted on the claim.
- 4) The locator does hereby locate and claim 1,500 linear feet vein or lode, together with 300 feet in width on each side of the center line of this claim.
- 5) The general course of the vein or lode is in a South and North direction. The location monument lies within the boundaries of this claim at Corner # 1 the NW corner, and lies on the North end of this claim, and is 1,500 feet from the opposite end of this claim.
- 6) The claim is situated in the NE 1/4 SE 1/4 quarters of Section 17, Twp. 38N, Rge. 7W, G & SR Base & Meridian, in the unknown Mining District, County of Mohave, State of Arizona.

The boundaries of this claim can be traced:

Beginning at the North end center monument, and running
thence West 300 feet to NW corner monument No. 1;
thence South 1,500 feet to SW corner monument No. 2;
thence East 300 feet to South end center monument;
thence East 300 feet to SE corner monument No. 3;
thence North 1,500 feet to NE corner monument No. 4;
thence West 300 feet to the point of beginning.

- 7) All dips, variations, spurs, angles, and all veins, ledges, or deposits within the lines of this claim, together with all water and timber and any other rights appurtenant, allowed by the laws of the State or of the United States, are hereby claimed from the effective date of this location.

- 8) Tie: Corner No. 1 of this claim is located 1,200' West
6,000' North

from the W 1/4 corner of Section 21, Twp. 38N, Rge. 7W,
G&SR, BM.

Locator: PATHFINDER MINES CORPORATION

By:

Agent

Ed X. Kendall

MINING, ARIZONA

1988 JUN 12 PM 1:47

B.L.M. AZ STATE OFFICE

RECEIVED

NOTICE AND CERTIFICATE OF LOCATION - LODE MINING CLAIM

A MC 255246

Notice is Hereby Given that:

- 1) The name of this claim is Bull 156, a lode mining claim.
- 2) The name and post office address of the locator is:
 Pathfinder Mines Corporation 1250 W. Sunset Blvd., Suite A
 St. George, Utah 84770
- 3) The date of this location is the 24 day of March, 1986 on which date the notice of location was posted on the claim.
- 4) The locator does hereby locate and claim 1,500 linear feet vein or lode, together with 300 feet in width on each side of the center line of this claim.
- 5) The general course of the vein or lode is in a North and South direction. The location monument lies within the boundaries of this claim at Corner # 4 the SW corner, and lies on the South end of this claim, and is 1,500 feet from the opposite end of this claim.
- 6) The claim is situated in the NE 1/4 quarter of Section 17, Twp. 38N, Rge. 7W, G & SR Base & Meridian, in the unknown Mining District, County of Mohave, State of Arizona.

The boundaries of this claim can be traced:

Beginning at the South end center monument, and running

thence East 300 feet to SE corner monument No. 1;
 thence North 1,500 feet to NE corner monument No. 2;
 thence West 300 feet to North end center monument;
 thence West 300 feet to NW corner monument No. 3;
 thence South 1,500 feet to SW corner monument No. 4;
 thence East 300 feet to the point of beginning.

- 7) All dips, variations, spurs, angles, and all veins, ledges, or deposits within the lines of this claim, together with all water and timber and any other rights appurtenant, allowed by the laws of the State or of the United States, are hereby claimed from the effective date of this location.

- 8) Tie: Corner No. 4 of this claim is located 1,200' West
6,000' North

from the W 1/4 corner of Section 21, Twp. 38N, Rge. 7W,
 G&SR, BM.

Locator: PATHFINDER MINES CORPORATION

By: Ed H. Harrell
Agent

PHOENIX, ARIZONA

JUN 12 PM 1:47

RECEIVED
BLM. AZ STATE OFFICE

LODE MINING CLAIMS
MOHAVE COUNTY, ARIZONA
SCALE: 1 inch = 2,000 feet

LODE MINING CLAIMS
MOHAVE COUNTY, ARIZONA
SCALE: 1 inch = 2,000 feet

8

9

10

TIE: The SW corner of Bull #45 is
the W¹ corner of Section 21, T38N, R7W

15

T

38

N

20.

22

28

29

TIE: The NE corner of Bull #40 is
the SW corner of Section 21, T38N, R7W

Claim monuments are wooden stakes at least 1½" x 1½" x 4' above the ground.

Side lines are 1,500 feet; end lines are 600 feet; bearings are North/South, East/West, parallel to the section lines.

NOTICE AND CERTIFICATE OF LOCATION - LODE MINING CLAIM

A MC 255247

Notice is Hereby Given that:

- 1) The name of this claim is Bull 157, a lode mining claim.
- 2) The name and post office address of the locator is:
Pathfinder Mines Corporation 1250 W. Sunset Blvd., Suite A
St. George, Utah 84770
- 3) The date of this location is the 24 day of March, 1988, on which date the notice of location was posted on the claim.
- 4) The locator does hereby locate and claim 1,500 linear feet vein or lode, together with 300 feet in width on each side of the center line of this claim.
- 5) The general course of the vein or lode is in a South and North direction. The location monument lies within the boundaries of this claim at Corner # 1 the NW corner, and lies on the North end of this claim, and is 1,500 feet from the opposite end of this claim.
- 6) The claim is situated in the NE 1/4 SE 1/4 quarters of Section 17, Twp. 38N, Rge. 7W, G & SR Base & Meridian, in the unknown Mining District, County of Mohave, State of Arizona.

The boundaries of this claim can be traced:

Beginning at the North end center monument, and running
thence West 300 feet to NW corner monument No. 1;
thence South 1,500 feet to SW corner monument No. 2;
thence East 300 feet to South end center monument;
thence East 300 feet to SE corner monument No. 3;
thence North 1,500 feet to NE corner monument No. 4;
thence West 300 feet to the point of beginning.

- 7) All dips, variations, spurs, angles, and all veins, ledges, or deposits within the lines of this claim, together with all water and timber and any other rights appurtenant, allowed by the laws of the State or of the United States, are hereby claimed from the effective date of this location.

- 8) Tie: Corner No. 1 of this claim is located 600' West
6,000' North

from the W 1/4 corner of Section 21, Twp. 38N, Rge. 7W,
G&SR, BM.

Locator: PATHFINDER MINES CORPORATION

By:

Ed J. Kendall
Agent

PHOENIX, ARIZONA

1988 JUN 12 PM 1:47

B.L.M. AZ STATE OFFICE

RECEIVED

LODE MINING CLAIMS
MOHAVE COUNTY, ARIZONA
SCALE: 1/4 inch = 2,000 feet

R 7 W G&SR B&M

T
38
N

Claim monuments are wooden stakes at least 1½" x 1½" x 4' above the ground.

Side lines are 1,500 feet; end lines are 600 feet; bearings are North/South, East/West, parallel to the section lines.

NOTICE AND CERTIFICATE OF LOCATION - LODE MINING CLAIM

Notice is Hereby Given that:

- 1) The name of this claim is Bull 158, a lode mining claim.
- 2) The name and post office address of the locator is:
Pathfinder Mines Corporation 1250 W. Sunset Blvd., Suite A
St. George, Utah 84770
- 3) The date of this location is the 24 day of March, 1986 on which date the notice of location was posted on the claim.
- 4) The locator does hereby locate and claim 1,500 linear feet vein or lode, together with 300 feet in width on each side of the center line of this claim.
- 5) The general course of the vein or lode is in a North and South direction. The location monument lies within the boundaries of this claim at Corner # 4 the SW corner, and lies on the South end of this claim, and is 1,500 feet from the opposite end of this claim.
- 6) The claim is situated in the NE 1/4 quarter of Section 17, Twp. 38N, Rge. 7W, G & SR Base & Meridian, in the unknown Mining District, County of Mohave, State of Arizona.

The boundaries of this claim can be traced:

Beginning at the South end center monument, and running

thence East 300 feet to SE corner monument No. 1;

thence North 1,500 feet to NE corner monument No. 2;

thence West 300 feet to North end center monument;

thence West 300 feet to NW corner monument No. 3;

thence South 1,500 feet to SW corner monument No. 4;

thence East 300 feet to the point of beginning.

- 7) All dips, variations, spurs, angles, and all veins, ledges, or deposits within the lines of this claim, together with all water and timber and any other rights appurtenant, allowed by the laws of the State or of the United States, are hereby claimed from the effective date of this location.
- 8) Tie: Corner No. 4 of this claim is located 600' West
6,000' North

from the W 1/4 corner of Section 21, Twp. 38N, Rge. 7W, G&SR, BM.

Locator: PATHFINDER MINES CORPORATION

By: Ed H. Handell
Agent

PHOENIX, ARIZONA

1986 JUN 12 PM 1:47

RECEIVED
B.L.M. AZ STATE OFFICE

A MC 255248

NOTICE AND CERTIFICATE OF LOCATION - LODE MINING CLAIM

A MC 255249

Notice is Hereby Given that:

- 1) The name of this claim is Bull 159, a lode mining claim.
- 2) The name and post office address of the locator is:
Pathfinder Mines Corporation 1250 W. Sunset Blvd., Suite A
St. George, Utah 84770
- 3) The date of this location is the 24 day of March, 1988, on which date the notice of location was posted on the claim.
- 4) The locator does hereby locate and claim 1,500 linear feet vein or lode, together with 300 feet in width on each side of the center line of this claim.
- 5) The general course of the vein or lode is in a South and North direction. The location monument lies within the boundaries of this claim at Corner # 1 the NW corner, and lies on the North end of this claim, and is 1,500 feet from the opposite end of this claim.
- 6) The claim is situated in the NW 1/4 SW 1/4 quarters of Section 16, Twp. 38N, Rge. 7W, G & SR Base & Meridian, in the unknown Mining District, County of Mohave, State of Arizona.

The boundaries of this claim can be traced:

Beginning at the North end center monument, and running

thence West 300 feet to NW corner monument No. 1;
thence South 1,500 feet to SW corner monument No. 2;
thence East 300 feet to South end center monument;
thence East 300 feet to SE corner monument No. 3;
thence North 1,500 feet to NE corner monument No. 4;
thence West 300 feet to the point of beginning.

- 7) All dips, variations, spurs, angles, and all veins, ledges, or deposits within the lines of this claim, together with all water and timber and any other rights appurtenant, allowed by the laws of the State or of the United States, are hereby claimed from the effective date of this location.

- 8) Tie: Corner No. 1 of this claim is located 0' East
6,000' North

from the NW corner of Section 21, Twp. 38N, Rge. 7W,
G&SR, BM.

Locator: PATHFINDER MINES CORPORATION

By:

Agent

PHOENIX, ARIZONA

1988 JUN 12 PM 1:47

D.L.M. AZ STATE OFFICE

RECEIVED

BULL

LODE MINING CLAIMS
MOHAVE COUNTY, ARIZONA

SCALE: 1 inch = 2,000 feet

R 7 W G&SR B&M

8

9

10

TIE: The SW corner of Bull #45 is
the W¹/₄ corner of Section 21, T38N, R7W

68	67	147	148
66	65	149	150
64	63	151	152
62	61	153	
60	59	154	
58	57	155	156
56	55	157	158
54	53	159	160
145	146	161	162
143	144	163	164
141	142	165	166
139	140	167	168
137	138	169	170
135	136	171	172
133	134	173	174
131	132	175	176
129	130	177	178
127	128	179	180
125	126	181	182
52	51		
50	49		
48	47		
46	45		
72	71		
74	73		
76	75		
78	77		
80	79		
82	81		
84	83		
86	85		
88	87		
90	89		
92	91		
94	93		
96	95		
38	37	69	70
40	39	97	98
42	41	99	100
44	43		
21	20		
35	34		
33	32		
31	30		
29	28		
27	26		
25	24		
23	22		
21	20		
19	18		
17	16		
15	14		

15

T

38

N

22



20

28

29

TIE: The NE corner of Bull #40 is
the SW corner of Section 21, T38N, R7W

side lines are 1,500 feet; end lines are 600 feet;
earings are North/South, East/West, parallel to
the section lines.

Claim monuments are wooden
stakes at least 1½" x 1½" x
4' above the ground.

NOTICE AND CERTIFICATE OF LOCATION - LODE MINING CLAIM

A MC 255250

Notice is Hereby Given that:

- 1) The name of this claim is Bull 160, a lode mining claim.
- 2) The name and post office address of the locator is:
 Pathfinder Mines Corporation 1250 W. Sunset Blvd., Suite A
 St. George, Utah 84770
- 3) The date of this location is the 24 day of March, 1986 on which date the notice of location was posted on the claim.
- 4) The locator does hereby locate and claim 1,500 linear feet vein or lode, together with 300 feet in width on each side of the center line of this claim.
- 5) The general course of the vein or lode is in a North and South direction. The location monument lies within the boundaries of this claim at Corner # 4 the SW corner, and lies on the South end of this claim, and is 1,500 feet from the opposite end of this claim.
- 6) The claim is situated in the NW 1/4 quarter of Section 16, Twp. 38N, Rge. 7W, G & SR Base & Meridian, in the unknown Mining District, County of Mohave, State of Arizona.

The boundaries of this claim can be traced:

Beginning at the South end center monument, and running
 thence East 300 feet to SE corner monument No. 1;
 thence North 1,500 feet to NE corner monument No. 2;
 thence West 300 feet to North end center monument;
 thence West 300 feet to NW corner monument No. 3;
 thence South 1,500 feet to SW corner monument No. 4;
 thence East 300 feet to the point of beginning.

- 7) All dips, variations, spurs, angles, and all veins, ledges, or deposits within the lines of this claim, together with all water and timber and any other rights appurtenant, allowed by the laws of the State or of the United States, are hereby claimed from the effective date of this location.

- 8) Tie: Corner No. 4 of this claim is located 0' East
6,000' North

from the W 1/4 corner of Section 21, Twp. 38N, Rge. 7W,
 G&SR, BM.

Locator: PATHFINDER MINES CORPORATION

By:

Agent

PHOENIX, ARIZONA

1986 JUN 12 PM 1:47

D.L.M. AZ STATE OFFICE

RECEIVED

BULL

LODE MINING CLAIMS
MOHAVE COUNTY, ARIZONA
SCALE: 1 inch = 2,000 feet

R 7 W G&SR B&M

8

9

10

TIE: The SW corner of Bull #45 is
the W¹/₄ corner of Section 21, T38N, R7W

68	67	147	148
66	65	149	150
64	63	151	152
62	61	153	
60	59	154	
58	57	155	156
56	55	157	158
54	53	159	160
145	146	161	162
143	144	163	164
141	142	165	166
139	140	167	168
137	138	169	170
135	136	171	172
133	134	173	174
131	132	175	176
129	130	177	178
127	128	179	180
125	126	181	182

52	51	50	49	48	47	46	45	72	74	76	78	80	82	84	86	88	90	92	94	96	123	121	35	33	31	29	27	25	23	21	19	17	15
70	69	38	37	40	42	44	83	85	87	89	91	93	95	84	86	88	90	92	94	96	124	122	36	34	32	30	28	26	24	22	20	18	16

20

21

28

29

E: The NE corner of Bull #40 is
the SW corner of Section 21, T38N, R7W

15

T

38

N

22

28

29

TIE: The NE corner of Bull #40 is
the SW corner of Section 21, T38N, R7W

Side lines are 1,500 feet; end lines are 600 feet;
bearings are North/South, East/West, parallel to
the section lines.

Claim monuments are wooden
stakes at least 1½" x 1½" x
4' above the ground.

NOTICE AND CERTIFICATE OF LOCATION - LODE MINING CLAIM

A MC 255251

Notice is Hereby Given that:

- 1) The name of this claim is Bull 161, a lode mining claim.
- 2) The name and post office address of the locator is:
Pathfinder Mines Corporation 1250 W. Sunset Blvd., Suite A
St. George, Utah 84770
- 3) The date of this location is the 24 day of March, 1988, on which date the notice of location was posted on the claim.
- 4) The locator does hereby locate and claim 1,500 linear feet vein or lode, together with 300 feet in width on each side of the center line of this claim.
- 5) The general course of the vein or lode is in a South and North direction. The location monument lies within the boundaries of this claim at Corner # 1 the NW corner, and lies on the North end of this claim, and is 1,500 feet from the opposite end of this claim.
- 6) The claim is situated in the ^{NW 1/4} SW 1/4 quarters of Section 16, Twp. 38N, Rge. 7W, G & SR Base & Meridian, in the unknown Mining District, County of Mohave, State of Arizona.

The boundaries of this claim can be traced:

Beginning at the North end center monument, and running
thence West 300 feet to NW corner monument No. 1;
thence South 1,500 feet to SW corner monument No. 2;
thence East 300 feet to South end center monument;
thence East 300 feet to SE corner monument No. 3;
thence North 1,500 feet to NE corner monument No. 4;
thence West 300 feet to the point of beginning.

- 7) All dips, variations, spurs, angles, and all veins, ledges, or deposits within the lines of this claim, together with all water and timber and any other rights appurtenant, allowed by the laws of the State or of the United States, are hereby claimed from the effective date of this location.

- 8) Tie: Corner No. 1 of this claim is located 600' East
6,000' North

from the W 1/4 corner of Section 21, Twp. 38N, Rge. 7W,
G&SR, BM.

Locator: PATHFINDER MINES CORPORATION

By:

Agent

PHOENIX, ARIZONA

1988 JUN 12 PM 1:47

RECEIVED

RECEIVED

BULL

LODE MINING CLAIMS
MOHAVE COUNTY, ARIZONA
SCALE: 1 inch = 2,000 feet

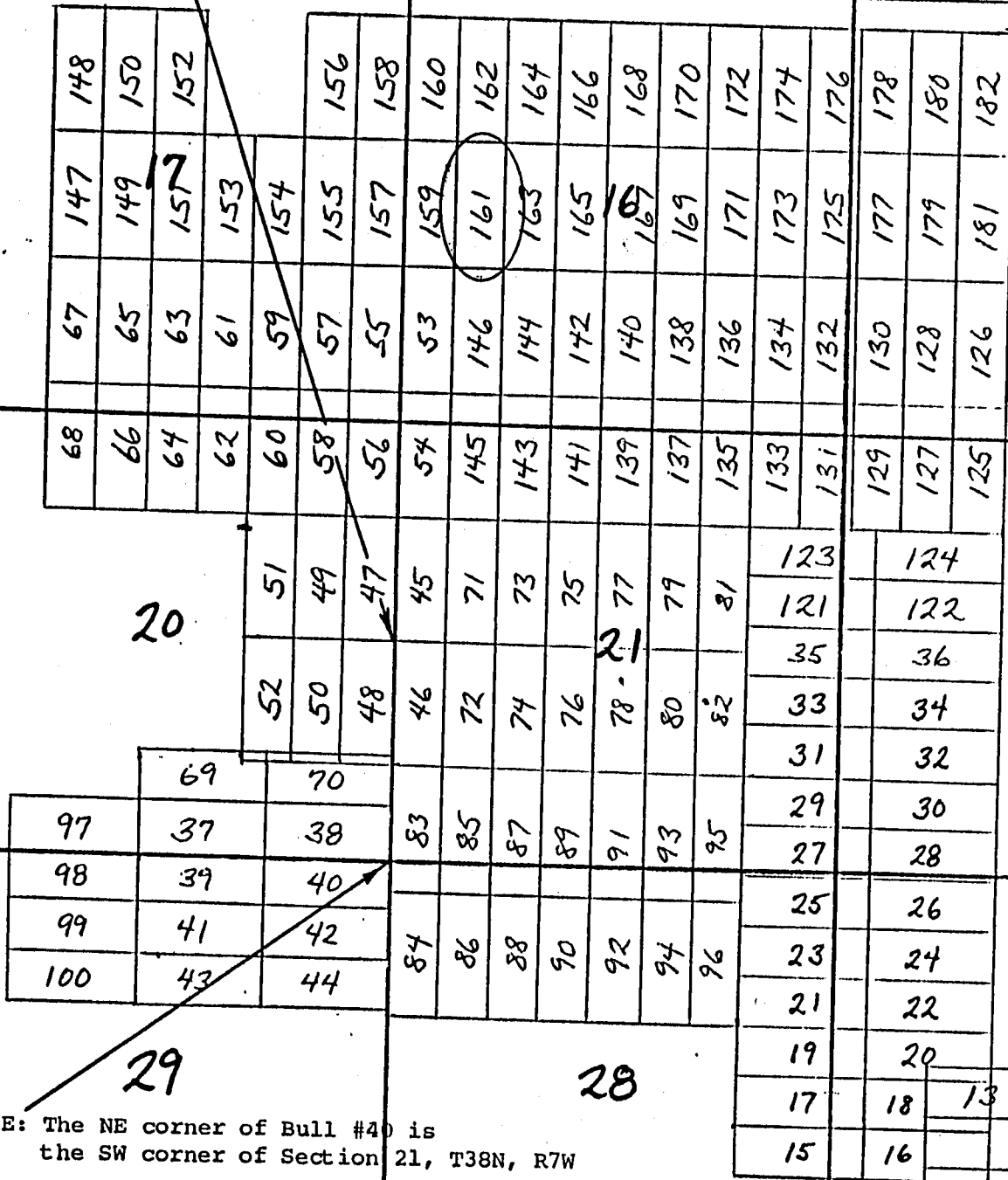
R 7 W G&SR B&M

8

9

10

TIE: The SW corner of Bull #45 is
the W $\frac{1}{4}$ corner of Section 21, T38N, R7W



Side lines are 1,500 feet; end lines are 600 feet;
bearings are North/South, East/West, parallel to
the section lines.

Claim monuments are wooden
stakes at least 1 $\frac{1}{2}$ " x 1 $\frac{1}{2}$ " x
4' above the ground.

NOTICE AND CERTIFICATE OF LOCATION - LODE MINING CLAIM

Notice is Hereby Given that:

1) The name of this claim is Bull 162, a lode mining claim.

2) The name and post office address of the locator is:

Pathfinder Mines Corporation

1250 W. Sunset Blvd., Suite A
St. George, Utah 84770

3) The date of this location is the 24 day of March, 1986 on which date the notice of location was posted on the claim.

4) The locator does hereby locate and claim 1,500 linear feet vein or lode, together with 300 feet in width on each side of the center line of this claim.

5) The general course of the vein or lode is in a North and South direction. The location monument lies within the boundaries of this claim at Corner # 4 the SW corner, and lies on the South end of this claim, and is 1,500 feet from the opposite end of this claim.

6) The claim is situated in the NW 1/4 quarter of Section 16, Twp. 38N, Rge. 7W, G & SR Base & Meridian, in the unknown Mining District, County of Mohave, State of Arizona.

The boundaries of this claim can be traced:

Beginning at the South end center monument, and running

thence East 300 feet to SE corner monument No. 1;

thence North 1,500 feet to NE corner monument No. 2;

thence West 300 feet to North end center monument;

thence West 300 feet to NW corner monument No. 3;

thence South 1,500 feet to SW corner monument No. 4;

thence East 300 feet to the point of beginning.

7) All dips, variations, spurs, angles, and all veins, ledges, or deposits within the lines of this claim, together with all water and timber and any other rights appurtenant, allowed by the laws of the State or of the United States, are hereby claimed from the effective date of this location.

8) Tie: Corner No. 4 of this claim is located 600' East
6,000' North

from the NW 1/4 corner of Section 21, Twp. 38N, Rge. 7W, G&SR, BM.

Locator: PATHFINDER MINES CORPORATION

By:

Agent

Ed H. Handell

PHOENIX, ARIZONA

1986 JUN 12 PM 1:48

B.L.M. AZ STATE OFFICE

RECEIVED

A MC 255252

BULL

LODE MINING CLAIMS
MOHAVE COUNTY, ARIZONA
SCALE: 1 inch = 2,000 feet

R 7 W G&SR B&M

8

9

10

TIE: The SW corner of Bull #45 is
the W $\frac{1}{4}$ corner of Section 21, T38N, R7W

68	67	147	148	66	65	149	150	64	63	151	152	62	61	153	154	58	57	155	156	56	55	157	158	54	53	159	160	145	146	161	162	143	144	163	164	141	142	165	166	139	140	167	168	137	138	169	170	135	136	171	172	133	134	173	174	131	132	175	176	129	130	177	178	127	128	179	180	125	126	181	182
20																52	51	49	47	45	46	72	74	76	78	77	79	81	123	121	35	33	31	29	27	25	23	21	19	17	15	124	122	36	34	32	30	28	26	24	22	20	18	16																	
97	98	99	100	69	37	39	41	43	70	38	40	42	44	83	85	87	89	91	93	95	96	84	86	88	90	92	94	96	82	80	78	76	74	72	70	68	66	64	62	60	58	56	54	52	50	48	46	44	42	40	38	36	34	32	30	28	26	24	22	20	18	16									
29																28																27																																							

E: The NE corner of Bull #40 is the SW corner of Section 21, T38N, R7W

20

21

22

29

28

TIE: The NE corner of Bull #40 is
the SW corner of Section 21, T38N, R7W

T

38

N



27 14

Side lines are 1,500 feet; end lines are 600 feet;
bearings are North/South, East/West, parallel to
the section lines.

Claim monuments are wooden
stakes at least 1 $\frac{1}{2}$ " x 1 $\frac{1}{2}$ " x
4' above the ground.

NOTICE AND CERTIFICATE OF LOCATION - LODE MINING CLAIM

Notice is Hereby Given that:

- 1) The name of this claim is Bull 163, a lode mining claim.
- 2) The name and post office address of the locator is:
Pathfinder Mines Corporation 1250 W. Sunset Blvd., Suite A
St. George, Utah 84770
- 3) The date of this location is the 24 day of March, 1980, on which date the notice of location was posted on the claim.
- 4) The locator does hereby locate and claim 1,500 linear feet vein or lode, together with 300 feet in width on each side of the center line of this claim.
- 5) The general course of the vein or lode is in a South and North direction. The location monument lies within the boundaries of this claim at Corner # 1 the NW corner, and lies on the North end of this claim, and is 1,500 feet from the opposite end of this claim.
- 6) The claim is situated in the NW 1/4 quarters of Section 14, Twp. 38N, Rge. 7W, G & SR Base & Meridian, in the unknown Mining District, County of Mohave, State of Arizona.

The boundaries of this claim can be traced:

Beginning at the North end center monument, and running
thence West 300 feet to NW corner monument No. 1;
thence South 1,500 feet to SW corner monument No. 2;
thence East 300 feet to South end center monument;
thence East 300 feet to SE corner monument No. 3;
thence North 1,500 feet to NE corner monument No. 4;
thence West 300 feet to the point of beginning.

- 7) All dips, variations, spurs, angles, and all veins, ledges, or deposits within the lines of this claim, together with all water and timber and any other rights appurtenant, allowed by the laws of the State or of the United States, are hereby claimed from the effective date of this location.
- 8) Tie: Corner No. 1 of this claim is located 1,200' East
6,000' North

from the W 1/4 corner of Section 21, Twp. 38N, Rge. 7W,
G&SR, BM.

Locator: PATHFINDER MINES CORPORATION

By: Ed H. Handall
Agent

PHOENIX, ARIZONA
JUN 12 PM 1:48
RECEIVED
U.L.M. AZ STATE OFFICE

A MC 255253

BULL

LODE MINING CLAIMS
MOHAVE COUNTY, ARIZONA
SCALE: 1 inch = 2,000 feet

R 7 W G&SR B&M

8

9

10

TIE: The SW corner of Bull #45 is
the W $\frac{1}{4}$ corner of Section 21, T38N, R7W

15

T

38

N

20

22

21

28

29

TIE: The NE corner of Bull #40 is
the SW corner of Section 21, T38N, R7W

Side lines are 1,500 feet; end lines are 600 feet;
bearings are North/South, East/West, parallel to
the section lines.

Claim monuments are wooden
stakes at least 1 $\frac{1}{2}$ " x 1 $\frac{1}{2}$ " x
4' above the ground.

NOTICE AND CERTIFICATE OF LOCATION - LODE MINING CLAIM

Notice is Hereby Given that:

A MC 255254

- 1) The name of this claim is Bull 164, a lode mining claim.
- 2) The name and post office address of the locator is:
Pathfinder Mines Corporation 1250 W. Sunset Blvd., Suite A
St. George, Utah 84770
- 3) The date of this location is the 24 day of March, 1986 on which date the notice of location was posted on the claim.
- 4) The locator does hereby locate and claim 1,500 linear feet vein or lode, together with 300 feet in width on each side of the center line of this claim.
- 5) The general course of the vein or lode is in a North and South direction. The location monument lies within the boundaries of this claim at Corner # 4 the SW corner, and lies on the South end of this claim, and is 1,500 feet from the opposite end of this claim.
- 6) The claim is situated in the NW 1/4 quarter of Section 16, Twp. 38N, Rge. 7W, G & SR Base & Meridian, in the unknown Mining District, County of Mohave, State of Arizona.

The boundaries of this claim can be traced:

Beginning at the South end center monument, and running
thence East 300 feet to SE corner monument No. 1;
thence North 1,500 feet to NE corner monument No. 2;
thence West 300 feet to North end center monument;
thence West 300 feet to NW corner monument No. 3;
thence South 1,500 feet to SW corner monument No. 4;
thence East 300 feet to the point of beginning.

- 7) All dips, variations, spurs, angles, and all veins, ledges, or deposits within the lines of this claim, together with all water and timber and any other rights appurtenant, allowed by the laws of the State or of the United States, are hereby claimed from the effective date of this location.
- 8) Tie: Corner No. 4 of this claim is located 1,200' East
6,000' North

from the NW 1/4 corner of Section 21, Twp. 38N, Rge. 7W, G&SR, BM.

Locator: PATHFINDER MINES CORPORATION

By:

Agent

PHOENIX, ARIZONA

1986 JUN 12 PM 1:48

BLM. AZ STATE OFFICE

RECEIVED

LODE MINING CLAIMS
MOHAVE COUNTY, ARIZONA
SCALE: 1 inch = 2,000 feet

8

9

10

TIE: The SW corner of Bull #45 is
the W¹ corner of Section 21, T38N, R7W

15

T

~~38~~

N

20

22

28

29

TIE: The NE corner of Bull #40 is
the SW corner of Section 21, T38N, R7W

Claim monuments are wooden stakes at least 1½" x 1½" x 4' above the ground.

Side lines are 1,500 feet; end lines are 600 feet; bearings are North/South, East/West, parallel to the section lines.

NOTICE AND CERTIFICATE OF LOCATION - LODE MINING CLAIM

Notice is Hereby Given that:

- 1) The name of this claim is Bull 165, a lode mining claim.
- 2) The name and post office address of the locator is:
Pathfinder Mines Corporation 1250 W. Sunset Blvd., Suite A
St. George, Utah 84770
- 3) The date of this location is the 24 day of March, 1988, on which date the notice of location was posted on the claim.
- 4) The locator does hereby locate and claim 1,500 linear feet vein or lode, together with 300 feet in width on each side of the center line of this claim.
- 5) The general course of the vein or lode is in a South and North direction. The location monument lies within the boundaries of this claim at Corner # 1 the NW corner, and lies on the North end of this claim, and is 1,500 feet from the opposite end of this claim.
- 6) The claim is situated in the NW 1/4 quarters of Section 16, Twp. 38N, Rge. 7W, G & SR Base & Meridian, in the unknown Mining District, County of Mohave, State of Arizona.

The boundaries of this claim can be traced:

Beginning at the North end center monument, and running
thence West 300 feet to NW corner monument No. 1;
thence South 1,500 feet to SW corner monument No. 2;
thence East 300 feet to South end center monument;
thence East 300 feet to SE corner monument No. 3;
thence North 1,500 feet to NE corner monument No. 4;
thence West 300 feet to the point of beginning.

- 7) All dips, variations, spurs, angles, and all veins, ledges, or deposits within the lines of this claim, together with all water and timber and any other rights appurtenant, allowed by the laws of the State or of the United States, are hereby claimed from the effective date of this location.

- 8) Tie: Corner No. 1 of this claim is located 1,800' East
6,000' North

from the NW corner of Section 21, Twp. 38N, Rge. 7W,
G&SR, BM.

Locator: PATHFINDER MINES CORPORATION

By:

Agent

RECEIVED
B.L.M. AZ STATE OFFICE
JUN 12 PM 1:48
PHOENIX, ARIZONA

A HC 255255

BULL

LODE MINING CLAIMS
MOHAVE COUNTY, ARIZONA
SCALE: 1 inch = 2,000 feet

R 7 W G&SR B&M

8

9

10

TIE: The SW corner of Bull #45 is
the W $\frac{1}{4}$ corner of Section 21, T38N, R7W

68	67	147	148
66	65	149	150
64	63	151	152
62	61	153	
60	59	154	
58	57	155	156
56	55	157	158
54	53	159	160
145	146	161	162
143	144	163	164
141	142	165	166
139	140	167	168
137	138	169	170
135	136	171	172
133	134	173	174
131	132	175	176
129	130	177	178
127	128	179	180
125	126	181	182

51	52	49	50	47	48	45	46	71	72	73	74	75	76	77	78	80	81	82	83	84	85	86	87	88	89	90	91	92	93	94	95	96
123	121	35	33	31	29	27	25	23	21	19	17	15	124	122	36	34	32	30	28	26	24	22	20	18	16	14	12	10	8	6	4	

69	70	37	38	39	40	41	42	43	44
----	----	----	----	----	----	----	----	----	----

20	21	22	23	24	25	26	27	28	29	30	31	32	33	34	35	36	37	38	39	40	41	42	43	44	45	46	47	48	49	50	51	52
----	----	----	----	----	----	----	----	----	----	----	----	----	----	----	----	----	----	----	----	----	----	----	----	----	----	----	----	----	----	----	----	----

28	29	30	31	32	33	34	35	36	37	38	39	40	41	42	43	44	45	46	47	48	49	50	51	52	53	54	55	56	57	58	59	60	61	62	63	64	65	66	67	68
----	----	----	----	----	----	----	----	----	----	----	----	----	----	----	----	----	----	----	----	----	----	----	----	----	----	----	----	----	----	----	----	----	----	----	----	----	----	----	----	----

E: The NE corner of Bull #40 is the SW corner of Section 21, T38N, R7W

15

T

38

N

20

22

28

29

TIE: The NE corner of Bull #40 is
the SW corner of Section 21, T38N, R7W



Side lines are 1,500 feet; end lines are 600 feet;
bearings are North/South, East/West, parallel to
the section lines.

Claim monuments are wooden
stakes at least 1½" x 1½" x
4' above the ground.

NOTICE AND CERTIFICATE OF LOCATION - LODE MINING CLAIM

A MC 255256

Notice is Hereby Given that:

- 1) The name of this claim is Bull 166, a lode mining claim.
- 2) The name and post office address of the locator is:
Pathfinder Mines Corporation 1250 W. Sunset Blvd., Suite A
St. George, Utah 84770
- 3) The date of this location is the 24 day of March, 1986 on which date the notice of location was posted on the claim.
- 4) The locator does hereby locate and claim 1,500 linear feet vein or lode, together with 300 feet in width on each side of the center line of this claim.
- 5) The general course of the vein or lode is in a North and South direction. The location monument lies within the boundaries of this claim at Corner # 4 the SW corner, and lies on the South end of this claim, and is 1,500 feet from the opposite end of this claim.
- 6) The claim is situated in the NW 1/4 quarter of Section 16, Twp. 38N, Rge. 7W, G & SR Base & Meridian, in the unknown Mining District, County of Mohave, State of Arizona.

The boundaries of this claim can be traced:

Beginning at the South end center monument, and running
thence East 300 feet to SE corner monument No. 1;
thence North 1,500 feet to NE corner monument No. 2;
thence West 300 feet to North end center monument;
thence West 300 feet to NW corner monument No. 3;
thence South 1,500 feet to SW corner monument No. 4;
thence East 300 feet to the point of beginning.

- 7) All dips, variations, spurs, angles, and all veins, ledges, or deposits within the lines of this claim, together with all water and timber and any other rights appurtenant, allowed by the laws of the State or of the United States, are hereby claimed from the effective date of this location.
- 8) Tie: Corner No. 4 of this claim is located 1,800' East
6,000' North

from the W 1/4 corner of Section 21, Twp. 38N, Rge. 7W, G&SR, BM.

Locator: PATHFINDER MINES CORPORATION

By:

Agent

RECEIVED
B.L.M. AZ STATE OFFICE
JUN 12 PM 1:48
PHOENIX, ARIZONA

LODE MINING CLAIMS
MOHAVE COUNTY, ARIZONA
SCALE: 1 inch = 2,000 feet

LODE MINING CLAIMS
MOHAVE COUNTY, ARIZONA
SCALE: 1 inch = 2,000 feet

8

9

10

TIE: The SW corner of Bull #45 is
the W $\frac{1}{2}$ corner of Section 21, T38N, R7W

15

T

38

N

20

22

28

29

TIE: The NE corner of Bull #40 is
the SW corner of Section 21, T38N, R7W

Claim monuments are wooden stakes at least 1½" x 1½" x 4' above the ground.

Side lines are 1,500 feet; end lines are 600 feet; bearings are North/South, East/West, parallel to the section lines.

NOTICE AND CERTIFICATE OF LOCATION - LODE MINING CLAIM

A MC 255257

Notice is Hereby Given that:

- 1) The name of this claim is Bull 167, a lode mining claim.
- 2) The name and post office address of the locator is:
Pathfinder Mines Corporation 1250 W. Sunset Blvd., Suite A
St. George, Utah 84770
- 3) The date of this location is the 24 day of March, 1988, on which date the notice of location was posted on the claim.
- 4) The locator does hereby locate and claim 1,500 linear feet vein or lode, together with 300 feet in width on each side of the center line of this claim.
- 5) The general course of the vein or lode is in a South and North direction. The location monument lies within the boundaries of this claim at Corner # 1 the NW corner, and lies on the North end of this claim, and is 1,500 feet from the opposite end of this claim.
- 6) The claim is situated in the NW 1/4, NE 1/4 (all) quarters of Section 16, Twp. 38N, Rge. 7W, G & SR Base & Meridian, in the unknown Mining District, County of Mohave, State of Arizona.

The boundaries of this claim can be traced:

Beginning at the North end center monument, and running

thence West 300 feet to NW corner monument No. 1;

thence South 1,500 feet to SW corner monument No. 2;

thence East 300 feet to South end center monument;

thence East 300 feet to SE corner monument No. 3;

thence North 1,500 feet to NE corner monument No. 4;

thence West 300 feet to the point of beginning.

- 7) All dips, variations, spurs, angles, and all veins, ledges, or deposits within the lines of this claim, together with all water and timber and any other rights appurtenant, allowed by the laws of the State or of the United States, are hereby claimed from the effective date of this location.
- 8) Tie: Corner No. 1 of this claim is located 2,400' East
6,000' North

from the W 1/4 corner of Section 21, Twp. 38N, Rge. 7W,
G&SR, BM.

Locator: PATHFINDER MINES CORPORATION

By: [Signature]
Agent

RECEIVED
BLM. AZ STATE OFFICE
JUN 12 1988
PHOENIX, ARIZONA

LODE MINING CLAIMS
MOHAVE COUNTY, ARIZONA
SCALE: 1 inch = 2,000 feet

LODE MINING CLAIMS
MOHAVE COUNTY, ARIZONA
SCALE: 1 inch = 2,000 feet

8

9

10

TIE: The SW corner of Bull #45 is
the W¹ corner of Section 21, T38N, R7W

15

T

~~38~~

N

20.

22

28

29

TIE: The NE corner of Bull #40 is
the SW corner of Section 21, T38N, R7W

Claim monuments are wooden stakes at least 1½" x 1½" x 4' above the ground.

Side lines are 1,500 feet; end lines are 600 feet; bearings are North/South, East/West, parallel to the section lines.

NOTICE AND CERTIFICATE OF LOCATION - LODE MINING CLAIM

Notice is Hereby Given that:

- 1) The name of this claim is Bull 168, a lode mining claim.
- 2) The name and post office address of the locator is:
Pathfinder Mines Corporation 1250 W. Sunset Blvd., Suite A
St. George, Utah 84770
- 3) The date of this location is the 24 day of March, 1986 on which date the notice of location was posted on the claim.
- 4) The locator does hereby locate and claim 1,500 linear feet vein or lode, together with 300 feet in width on each side of the center line of this claim.
- 5) The general course of the vein or lode is in a North and South direction. The location monument lies within the boundaries of this claim at Corner # 4 the SW corner, and lies on the South end of this claim, and is 1,500 feet from the opposite end of this claim.
- 6) The claim is situated in the NE 1/4 NW 1/4 quarters of Section 16, Twp. 38N, Rge. 7W, G & SR Base & Meridian, in the unknown Mining District, County of Mohave, State of Arizona.

The boundaries of this claim can be traced:

Beginning at the South end center monument, and running
thence East 300 feet to SE corner monument No. 1;
thence North 1,500 feet to NE corner monument No. 2;
thence West 300 feet to North end center monument;
thence West 300 feet to NW corner monument No. 3;
thence South 1,500 feet to SW corner monument No. 4;
thence East 300 feet to the point of beginning.

- 7) All dips, variations, spurs, angles, and all veins, ledges, or deposits within the lines of this claim, together with all water and timber and any other rights appurtenant, allowed by the laws of the State or of the United States, are hereby claimed from the effective date of this location.
- 8) Tie: Corner No. 4 of this claim is located 2,400' East
6,000' North

from the NW 1/4 corner of Section 21, Twp. 38N, Rge. 7W, G&SR, BM.

Locator: PATHFINDER MINES CORPORATION

By:

Agent

RECEIVED

84 JUN 12 PM 1:48

BLM AZ STATE OFFICE

RECEIVED

A MC 255258

LODE MINING CLAIMS
MOHAVE COUNTY, ARIZONA
SCALE: 1 inch = 2,000 feet

LODE MINING CLAIMS
MOHAVE COUNTY, ARIZONA
SCALE: 1 inch = 2,000 feet

8

9

10

TIE: The SW corner of Bull #45 is
the W¹ corner of Section 21, T38N, R7W

15

T

3-8

N

20

22

2

29

28

TIE: The NE corner of Bull #40 is
the SW corner of Section 21, T38N, R7W

Claim monuments are wooden stakes at least 1½" x 1½" x 4' above the ground.

Side lines are 1,500 feet; end lines are 600 feet; bearings are North/South, East/West, parallel to the section lines.

NOTICE AND CERTIFICATE OF LOCATION - LODE MINING CLAIM

Notice is Hereby Given that:

- 1) The name of this claim is Bull 169, a lode mining claim.
- 2) The name and post office address of the locator is:
 Pathfinder Mines Corporation 1250 W. Sunset Blvd., Suite A
 St. George, Utah 84770
- 3) The date of this location is the 24 day of March, 1988, on which date the notice of location was posted on the claim.
- 4) The locator does hereby locate and claim 1,500 linear feet vein or lode, together with 300 feet in width on each side of the center line of this claim.
- 5) The general course of the vein or lode is in a South and North direction. The location monument lies within the boundaries of this claim at Corner # 1 the NW corner, and lies on the North end of this claim, and is 1,500 feet from the opposite end of this claim.
- 6) The claim is situated in the NE 1/4 quarters of Section 16, Twp. 38N, Rge. 7W, G & SR Base & Meridian, in the unknown Mining District, County of Mohave, State of Arizona.

The boundaries of this claim can be traced:

Beginning at the North end center monument, and running
 thence West 300 feet to NW corner monument No. 1;
 thence South 1,500 feet to SW corner monument No. 2;
 thence East 300 feet to South end center monument;
 thence East 300 feet to SE corner monument No. 3;
 thence North 1,500 feet to NE corner monument No. 4;
 thence West 300 feet to the point of beginning.

- 7) All dips, variations, spurs, angles, and all veins, ledges, or deposits within the lines of this claim, together with all water and timber and any other rights appurtenant, allowed by the laws of the State or of the United States, are hereby claimed from the effective date of this location.

- 8) Tie: Corner No. 1 of this claim is located 3,000' East
6,000' North

from the NW corner of Section 21, Twp. 38N, Rge. 7W,
 G&SR, BM.

Locator: PATHFINDER MINES CORPORATION

By:

Agent

PHOENIX, ARIZONA

1988 JUN 12 PM 1:49

U.S. M. AZ STATE OFFICE

RECEIVED

A MC 255259

LODE MINING CLAIMS
MOHAVE COUNTY, ARIZONA
SCALE: 1 inch = 2,000 feet

R 7 W G&SR B&M

T
38
N

Claim monuments are wooden stakes at least 1½" x 1½" x 4' above the ground.

Side lines are 1,500 feet; end lines are 600 feet; bearings are North/South, East/West, parallel to the section lines.

N

NOTICE AND CERTIFICATE OF LOCATION - LORE MINING CLAIM

Notice is Hereby Given that:

- 1) The name of this claim is Bull 170, a lode mining claim.
- 2) The name and post office address of the locator is:
Pathfinder Mines Corporation 1250 W. Sunset Blvd., Suite A
St. George, Utah 84770
- 3) The date of this location is the 24 day of March, 1986 on which date the notice of location was posted on the claim.
- 4) The locator does hereby locate and claim 1,500 linear feet vein or lode, together with 300 feet in width on each side of the center line of this claim.
- 5) The general course of the vein or lode is in a North and South direction. The location monument lies within the boundaries of this claim at Corner # 4 the SW corner, and lies on the South end of this claim, and is 1,500 feet from the opposite end of this claim.
- 6) The claim is situated in the NE 1/4 quarter of Section 16, Twp. 38N, Rge. 7W, G & SR Base & Meridian, in the unknown Mining District, County of Mohave, State of Arizona.

The boundaries of this claim can be traced:

Beginning at the South end center monument, and running
thence East 300 feet to SE corner monument No. 1;
thence North 1,500 feet to NE corner monument No. 2;
thence West 300 feet to North end center monument;
thence West 300 feet to NW corner monument No. 3;
thence South 1,500 feet to SW corner monument No. 4;
thence East 300 feet to the point of beginning.

- 7) All dips, variations, spurs, angles, and all veins, ledges, or deposits within the lines of this claim, together with all water and timber and any other rights appurtenant, allowed by the laws of the State or of the United States, are hereby claimed from the effective date of this location.

- 8) Tie: Corner No. 4 of this claim is located 3,000' East
6,000' North

from the W 1/4 corner of Section 21, Twp. 38N, Rge. 7W, G&SR, BM.

Locator: PATHFINDER MINES CORPORATION

By:

Agent

PHOENIX, ARIZONA

1086 JUN 12 PM 1:49

U.S. M. & S. STATE OFFICE

RECEIVED

A MC 255260

LODE MINING CLAIMS
MOHAVE COUNTY, ARIZONA
SCALE: 1 inch = 2,000 feet

8

9

10

TIE: The SW corner of Bull #45 is
the W¹ corner of Section 21, T38N, R7W

68	67	147	148	20	52	51	60	59	154	58	57	155	156
66	65	149	150		50	49	60	57	155	157	160	162	
64	63	151	152		48	47	56	55	157	163	164	166	
62	61	153	154		46	45	54	53	159	161	162	164	
97	37	38	83	21	72	71	145	146	161	162	164	166	
98	39	40	85		74	73	143	144	163	164	166	168	
99	41	42	87		76	75	141	142	165	166	168	170	
100	43	44	89		78	77	139	140	167	168	170	172	
			91	22	80	79	137	138	169	170	172	174	
			93		82	81	135	136	171	172	174	176	
			95		35	34	133	134	173	174	176	178	
			97		33	32	131	132	175	176	178	180	
			99	23	31	30	129	130	177	178	180	182	
			91		29	28	127	128	179	180	182	184	
			93		27	26	125	126	181	182	184	186	
			95		25	24							
			97	24	23	22							
			99		21	20							
			91		19	18							
			93		17	16							
			95	25	15	14							
			97		13	12							
			99		11	10							
			91		9	8							
			93	26	7	6							
			95		5	4							
			97		3	2							
			99		1	0							

T
38
N

AN

TIE: The NE corner of Bull #40 is
the SW corner of Section 21, T38N, R7W

Claim monuments are wooden stakes at least 1½" x 1½" x 4' above the ground.

Side lines are 1,500 feet; end lines are 600 feet; bearings are North/South, East/West, parallel to the section lines.

NOTICE AND CERTIFICATE OF LOCATION - LODE MINING CLAIM

Notice is Hereby Given that:

- 1) The name of this claim is Bull 171, a lode mining claim.
- 2) The name and post office address of the locator is:
Pathfinder Mines Corporation 1250 W. Sunset Blvd., Suite A
St. George, Utah 84770
- 3) The date of this location is the 24 day of March, 1988, on which date the notice of location was posted on the claim.
- 4) The locator does hereby locate and claim 1,500 linear feet vein or lode, together with 300 feet in width on each side of the center line of this claim.
- 5) The general course of the vein or lode is in a South and North direction. The location monument lies within the boundaries of this claim at Corner # 1 the NW corner, and lies on the North end of this claim, and is 1,500 feet from the opposite end of this claim.
- 6) The claim is situated in the N6 1/4 SE 1/4 quarters of Section 16, Twp. 38N, Rge. 7W, G & SR Base & Meridian, in the unknown Mining District, County of Mohave, State of Arizona.

The boundaries of this claim can be traced:

Beginning at the North end center monument, and running
thence West 300 feet to NW corner monument No. 1;
thence South 1,500 feet to SW corner monument No. 2;
thence East 300 feet to South end center monument;
thence East 300 feet to SE corner monument No. 3;
thence North 1,500 feet to NE corner monument No. 4;
thence West 300 feet to the point of beginning.

- 7) All dips, variations, spurs, angles, and all veins, ledges, or deposits within the lines of this claim, together with all water and timber and any other rights appurtenant, allowed by the laws of the State or of the United States, are hereby claimed from the effective date of this location.

- 8) Tie: Corner No. 1 of this claim is located 3,600' East
6,000' North

from the W 1/4 corner of Section 21, Twp. 38N, Rge. 7W,
G&SR, BM.

Locator: PATHFINDER MINES CORPORATION

By:

Agent

PHOENIX, ARIZONA

1988 JUN 12 PM 1:49

B.L.M. AZ STATE OFFICE

RECEIVED

A MC 255261

BULL

LODE MINING CLAIMS
MOHAVE COUNTY, ARIZONA

SCALE: 1 inch = 2,000 feet

R 7 W G&SR B&M

8

9

10

TIE: The SW corner of Bull #45 is
the W $\frac{1}{2}$ corner of Section 21, T38N, R7W

68	67	147	148
66	65	149	150
64	63	151	152
62	61	153	154
60	59	155	156
58	57	157	158
56	55	159	160
54	53	161	162
52	51	163	164
50	49	165	166
48	47	167	168
46	45	169	170
44	43	171	172
42	41	173	174
40	39	175	176
38	37	177	178
36	35	179	180
34	33	181	182
32	31	183	184
30	29	185	186
28	27	187	188
26	25	189	190
24	23	191	192
22	21	193	194
20	19	195	196
18	17	197	198
16	15	199	200

15

T

38

N

20

22



29

28

TIE: The NE corner of Bull #40 is
the SW corner of Section 21, T38N, R7W

Side lines are 1,500 feet; end lines are 600 feet;
bearings are North/South, East/West, parallel to
the section lines.

Claim monuments are wooden
stakes at least 1 $\frac{1}{2}$ " x 1 $\frac{1}{2}$ " x
4' above the ground.

NOTICE AND CERTIFICATE OF LOCATION - LODE MINING CLAIM

A MC 255262

Notice is Hereby Given that:

- 1) The name of this claim is Bull 172, a lode mining claim.
- 2) The name and post office address of the locator is:
 Pathfinder Mines Corporation 1250 W. Sunset Blvd., Suite A
 St. George, Utah 84770
- 3) The date of this location is the 24 day of March, 1986 on which date the notice of location was posted on the claim.
- 4) The locator does hereby locate and claim 1,500 linear feet vein or lode, together with 300 feet in width on each side of the center line of this claim.
- 5) The general course of the vein or lode is in a North and South direction. The location monument lies within the boundaries of this claim at Corner # 4 the SW corner, and lies on the South end of this claim, and is 1,500 feet from the opposite end of this claim.
- 6) The claim is situated in the NE 1/4 quarter of Section 16, Twp. 38N, Rge. 7W, G & SR Base & Meridian, in the unknown Mining District, County of Mohave, State of Arizona.

The boundaries of this claim can be traced:

Beginning at the South end center monument, and running
 thence East 300 feet to SE corner monument No. 1;
 thence North 1,500 feet to NE corner monument No. 2;
 thence West 300 feet to North end center monument;
 thence West 300 feet to NW corner monument No. 3;
 thence South 1,500 feet to SW corner monument No. 4;
 thence East 300 feet to the point of beginning.

- 7) All dips, variations, spurs, angles, and all veins, ledges, or deposits within the lines of this claim, together with all water and timber and any other rights appurtenant, allowed by the laws of the State or of the United States, are hereby claimed from the effective date of this location.
- 8) Tie: Corner No. 4 of this claim is located 3,600' East
6,000' North

from the W 1/4 corner of Section 21, Twp. 38N, Rge. 7W,
 G&SR, BM.

Locator: PATHFINDER MINES CORPORATION

By:

Agent

PHOENIX, ARIZONA

JUN 12 PM 1:49

B.L.M. AZ STATE OFFICE
 RECEIVED

BULL

LODE MINING CLAIMS
MOHAVE COUNTY, ARIZONA
SCALE: 1 inch = 2,000 feet

R 7 W G&SR B&M

8

9

10

TIE: The SW corner of Bull #45 is
the W $\frac{1}{2}$ corner of Section 21, T38N, R7W

68	67	147	148
66	65	149	150
64	63	151	152
62	61	153	
60	59	154	
58	57	155	156
56	55	157	158
54	53	159	160
145	146	161	162
143	144	163	164
141	142	165	166
139	140	167	168
137	138	169	170
135	136	171	172
133	134	173	174
131	132	175	176
129	130	177	178
127	128	179	180
125	126	181	182

52	51
50	49
48	47
46	45
72	71
74	73
76	75
78	77
80	79
82	81
84	83
86	85
88	87
90	89
92	91
94	93
96	95

123
121
35
33
31
29
27
25
23
21
19
17
15

124
122
36
34
32
30
28
26
24
22
20
18
16

69	70
37	38
39	40
41	42
43	44

29

28

E: The NE corner of Bull #40 is
the SW corner of Section 21, T38N, R7W

15

T

38

N

22



20

28

29

TIE: The NE corner of Bull #40 is
the SW corner of Section 21, T38N, R7W

Side lines are 1,500 feet; end lines are 600 feet;
bearings are North/South, East/West, parallel to
the section lines.

Claim monuments are wooden
stakes at least 1½" x 1½" x
4' above the ground.

NOTICE AND CERTIFICATE OF LOCATION - LODE MINING CLAIM

Notice is Hereby Given that:

- 1) The name of this claim is Bull 173, a lode mining claim.
- 2) The name and post office address of the locator is:
 Pathfinder Mines Corporation 1250 W. Sunset Blvd., Suite A
 St. George, Utah 84770
- 3) The date of this location is the 24 day of March, 1988, on which date the notice of location was posted on the claim.
- 4) The locator does hereby locate and claim 1,500 linear feet vein or lode, together with 300 feet in width on each side of the center line of this claim.
- 5) The general course of the vein or lode is in a South and North direction. The location monument lies within the boundaries of this claim at Corner # 1 the NW corner, and lies on the North end of this claim, and is 1,500 feet from the opposite end of this claim.
- 6) The claim is situated in the SE 1/4 quarters of Section 16, Twp. 38N, Rge. 7W, G & SR Base & Meridian, in the unknown Mining District, County of Mohave, State of Arizona.

The boundaries of this claim can be traced:

Beginning at the North end center monument, and running
 thence West 300 feet to NW corner monument No. 1;
 thence South 1,500 feet to SW corner monument No. 2;
 thence East 300 feet to South end center monument;
 thence East 300 feet to SE corner monument No. 3;
 thence North 1,500 feet to NE corner monument No. 4;
 thence West 300 feet to the point of beginning.

- 7) All dips, variations, spurs, angles, and all veins, ledges, or deposits within the lines of this claim, together with all water and timber and any other rights appurtenant, allowed by the laws of the State or of the United States, are hereby claimed from the effective date of this location.

- 8) Tie: Corner No. 1 of this claim is located 4,200' East
6,000' North

from the W 1/4 corner of Section 21, Twp. 38N, Rge. 7W, G&SR, BM.

Locator: PATHFINDER MINES CORPORATION

By: Ted H. Handell

Agent

1988 JUN 12 PM 1:40

U.S. DEPT. OF THE INTERIOR

RECEIVED

A MC 255263

BULL

LODE MINING CLAIMS
MOHAVE COUNTY, ARIZONA

SCALE: 1 inch = 2,000 feet

R 7 W G&SR B&M

8

9

10

TIE: The SW corner of Bull #45 is
the W $\frac{1}{4}$ corner of Section 21, T38N, R7W

68	67	147	148
66	65	149	150
64	63	151	152
62	61	153	
60	59	154	
58	57	155	156
56	55	157	158
54	53	159	160
145	146	161	162
143	144	163	164
141	142	165	166
139	140	167	168
137	138	169	170
135	136	171	172
133	134	173	174
131	132	175	176
129	130	177	178
127	128	179	180
125	126	181	182
51	49	47	45
52	50	48	46
71	73	75	77
72	74	76	78
83	85	87	89
91	93	95	97
92	94	96	98
123	121	35	33
124	122	36	34
31	29	27	25
32	30	28	26
33	31	29	27
34	32	30	28
35	33	31	29
36	34	32	30
21	19	17	15
22	20	18	16
23	21	19	17
24	22	20	18
25	23	21	19
26	24	22	20
27	25	23	21
28	26	24	22
29	27	25	23
30	28	26	24
31	29	27	25
32	30	28	26
33	31	29	27
34	32	30	28
35	33	31	29
36	34	32	30
37	35	33	31
38	36	34	32
39	37	35	33
40	38	36	34
41	39	37	35
42	40	38	36
43	41	39	37
44	42	40	38
45	43	41	39
46	44	42	40
47	45	43	41
48	46	44	42
49	47	45	43
50	48	46	44
51	49	47	45
52	50	48	46
53	51	49	47
54	52	50	48
55	53	51	49
56	54	52	50
57	55	53	51
58	56	54	52
59	57	55	53
60	58	56	54
61	59	57	55
62	60	58	56
63	61	59	57
64	62	60	58
65	63	61	59
66	64	62	60
67	65	63	61
68	66	64	62
69	67	65	63
70	68	66	64
71	69	67	65
72	70	68	66
73	71	69	67
74	72	70	68
75	73	71	69
76	74	72	70
77	75	73	71
78	76	74	72
79	77	75	73
80	78	76	74
81	79	77	75
82	80	78	76
83	81	79	77
84	82	80	78
85	83	81	79
86	84	82	80
87	85	83	81
88	86	84	82
89	87	85	83
90	88	86	84
91	89	87	85
92	90	88	86
93	91	89	87
94	92	90	88
95	93	91	89
96	94	92	90
97	95	93	91
98	96	94	92
99	97	95	93
100	98	96	94

15

T

38

N

20

22

28

29

TIE: The NE corner of Bull #40 is
the SW corner of Section 21, T38N, R7W

Claim monuments are wooden
stakes at least 1½" x 1½" x
4' above the ground.

Side lines are 1,500 feet; end lines are 600 feet;
bearings are North/South, East/West, parallel to
the section lines.

NOTICE AND CERTIFICATE OF LOCATION - LODE MINING CLAIM

A MC 255264

Notice is Hereby Given that:

- 1) The name of this claim is Bull 174, a lode mining claim.
- 2) The name and post office address of the locator is:
Pathfinder Mines Corporation 1250 W. Sunset Blvd., Suite A
St. George, Utah 84770
- 3) The date of this location is the 24 day of March, 1986 on which date the notice of location was posted on the claim.
- 4) The locator does hereby locate and claim 1,500 linear feet vein or lode, together with 300 feet in width on each side of the center line of this claim.
- 5) The general course of the vein or lode is in a North and South direction. The location monument lies within the boundaries of this claim at Corner # 4 the SW corner, and lies on the South end of this claim, and is 1,500 feet from the opposite end of this claim.
- 6) The claim is situated in the NE 1/4 quarter of Section 16, Twp. 38N, Rge. 7W, G & SR Base & Meridian, in the unknown Mining District, County of Mohave, State of Arizona.

The boundaries of this claim can be traced:

Beginning at the South end center monument, and running
thence East 300 feet to SE corner monument No. 1;
thence North 1,500 feet to NE corner monument No. 2;
thence West 300 feet to North end center monument;
thence West 300 feet to NW corner monument No. 3;
thence South 1,500 feet to SW corner monument No. 4;
thence East 300 feet to the point of beginning.

- 7) All dips, variations, spurs, angles, and all veins, ledges, or deposits within the lines of this claim, together with all water and timber and any other rights appurtenant, allowed by the laws of the State or of the United States, are hereby claimed from the effective date of this location.
- 8) Tie: Corner No. 4 of this claim is located 4,200' East
6,000' North

from the W 1/4 corner of Section 21, Twp. 38N, Rge. 7W,
G&SR, BM.

Locator: PATHFINDER MINES CORPORATION

By: Ed H. Hendall
Agent

PHOENIX, ARIZONA

1986 JUN 12 PM 1:49

CLM AZ STATE OFFICE

RECEIVED

BULL

LODE MINING CLAIMS
MOHAVE COUNTY, ARIZONA
SCALE: 1 inch = 2,000 feet

R 7 W G&SR B&M

8

9

10

TIE: The SW corner of Bull #45 is
the W $\frac{1}{2}$ corner of Section 21, T38N, R7W

67	147	148
65	149	150
63	151	152
61	153	
59	154	
57	155	156
55	157	158
53	159	160
146	161	162
144	163	164
142	165	166
140	167	168
138	169	170
136	171	172
134	173	174
132	175	176
130	177	178
128	179	180
126	181	182

15

T

38

N

20

51	123	124
49	121	122
47	35	36
45	33	34
43	31	32
41	29	30
39	27	28
37	25	26
35	23	24
33	21	22
31	19	20
29	17	18
27	15	16

22



	69	70
97	37	38
98	39	40
99	41	42
100	43	44

29

TIE: The NE corner of Bull #40 is
the SW corner of Section 21, T38N, R7W

28

13	27	14
18		
16		

Side lines are 1,500 feet; end lines are 600 feet;
bearings are North/South, East/West, parallel to
the section lines.

Claim monuments are wooden
stakes at least 1½" x 1½" x
4' above the ground.

NOTICE AND CERTIFICATE OF LOCATION - LODE MINING CLAIM

Notice is Hereby Given that:

- 1) The name of this claim is Bull 175, a lode mining claim.
- 2) The name and post office address of the locator is:
 Pathfinder Mines Corporation 1250 W. Sunset Blvd., Suite A
 St. George, Utah 84770
- 3) The date of this location is the 24 day of March, 1988, on which date the notice of location was posted on the claim.
- 4) The locator does hereby locate and claim 1,500 linear feet vein or lode, together with 300 feet in width on each side of the center line of this claim.
- 5) The general course of the vein or lode is in a South and North direction. The location monument lies within the boundaries of this claim at Corner # 1 the NW corner, and lies on the North end of this claim, and is 1,500 feet from the opposite end of this claim.
- 6) The claim is situated in the N6 1/4, SE 1/4 of Sec 16 NW 1/4, SW 1/4 quarters of Sections 15, Twp. 38N, Rge. 7W, G & SR Base & Meridian, in the unknown Mining District, County of Mohave, State of Arizona.

The boundaries of this claim can be traced:

Beginning at the North end center monument, and running
 thence West 300 feet to NW corner monument No. 1;
 thence South 1,500 feet to SW corner monument No. 2;
 thence East 300 feet to South end center monument;
 thence East 300 feet to SE corner monument No. 3;
 thence North 1,500 feet to NE corner monument No. 4;
 thence West 300 feet to the point of beginning.

- 7) All dips, variations, spurs, angles, and all veins, ledges, or deposits within the lines of this claim, together with all water and timber and any other rights appurtenant, allowed by the laws of the State or of the United States, are hereby claimed from the effective date of this location.

- 8) Tie: Corner No. 1 of this claim is located 4,800' East
6,000' North

from the W 1/4 corner of Section 21, Twp. 38N, Rge. 7W,
 G&SR, BM.

Locator: PATHFINDER MINES CORPORATION

By: Ed H. Kendall
 Agent

PHOENIX, ARIZONA

1988 JUN 12 PM 1:49

B.L.H. AZ STATE OFFICE

RECEIVED

A MC 255265

BULL

LODE MINING CLAIMS
MOHAVE COUNTY, ARIZONA

SCALE: 1 inch = 2,000 feet

R 7 W G&SR B&M

8

9

10

TIE: The SW corner of Bull #45 is
the W 1/4 corner of Section 21, T38N, R7W

68	67	147	148
66	65	149	150
64	63	151	152
62	61	153	
60	59	154	
58	57	155	156
56	55	157	158
54	53	159	160
145	146	161	162
143	144	163	164
141	142	165	166
139	140	167	168
137	138	169	170
135	136	171	172
133	134	173	174
131	132	175	176
129	130	177	178
127	128	179	180
125	126	181	182

51	52	49	47	45	71	73	75	77	78	79	81	123	124
50	48	46	44	72	74	76	78	80	82	83	85	121	122
49	47	45	43	71	73	75	77	79	81	83	85	35	36
48	46	44	42	70	72	74	76	78	80	82	84	33	34
47	45	43	41	69	71	73	75	77	79	81	83	31	32
46	44	42	40	68	70	72	74	76	78	80	82	29	30
45	43	41	39	67	69	71	73	75	77	79	81	27	28
44	42	40	38	66	68	70	72	74	76	78	80	25	26
43	41	39	37	64	66	68	70	72	74	76	78	23	24
42	40	38	36	62	64	66	68	70	72	74	76	21	22
41	39	37	35	60	62	64	66	68	70	72	74	19	20
40	38	36	34	58	60	62	64	66	68	70	72	17	18
39	37	35	33	56	58	60	62	64	66	68	70	15	16
38	36	34	32	54	56	58	60	62	64	66	68		
37	35	33	31	52	54	56	58	60	62	64	66		
36	34	32	30	50	52	54	56	58	60	62	64		
35	33	31	29	49	51	53	55	57	59	61	63		
34	32	30	28	48	50	52	54	56	58	60	62		
33	31	29	27	47	49	51	53	55	57	59	61		
32	30	28	26	46	48	50	52	54	56	58	60		
31	29	27	25	45	47	49	51	53	55	57	59		
30	28	26	24	44	46	48	50	52	54	56	58		
29	27	25	23	43	45	47	49	51	53	55	57		
28	26	24	22	42	44	46	48	50	52	54	56		
27	25	23	21	41	43	45	47	49	51	53	55		
26	24	22	20	40	42	44	46	48	50	52	54		
25	23	21	19	39	41	43	45	47	49	51	53		
24	22	20	18	38	40	42	44	46	48	50	52		
23	21	19	17	37	39	41	43	45	47	49	51		
22	20	18	16	36	38	40	42	44	46	48	50		
21	19	17	15	35	37	39	41	43	45	47	49		
20	18	16		34	36	38	40	42	44	46	48		
19	17	15		33	35	37	39	41	43	45	47		
18	16			32	34	36	38	40	42	44	46		
17	15			31	33	35	37	39	41	43	45		
16				30	32	34	36	38	40	42	44		
				29	31	33	35	37	39	41	43		
				28	30	32	34	36	38	40	42		
				27	29	31	33	35	37	39	41		
				26	28	30	32	34	36	38	40		
				25	27	29	31	33	35	37	39		
				24	26	28	30	32	34	36	38		
				23	25	27	29	31	33	35	37		
				22	24	26	28	30	32	34	36		
				21	23	25	27	29	31	33	35		
				20	22	24	26	28	30	32	34		
				19	21	23	25	27	29	31	33		
				18	20	22	24	26	28	30	32		
				17	19	21	23	25	27	29	31		
				16	18	20	22	24	26	28	30		
				15	17	19	21	23	25	27	29		

E: The NE corner of Bull #40 is the SW corner of Section 21, T38N, R7W

15

T

38

N

20

22

28

29

TIE: The NE corner of Bull #40 is
the SW corner of Section 21, T38N, R7W

Side lines are 1,500 feet; end lines are 600 feet;
bearings are North/South, East/West, parallel to
the section lines.

Claim monuments are wooden
stakes at least 1 1/2" x 1 1/2" x
4' above the ground.

NOTICE AND CERTIFICATE OF LOCATION - LODE MINING CLAIM

Notice is Hereby Given that:

1) The name of this claim is Bull 176, a lode mining claim.

2) The name and post office address of the locator is:

Pathfinder Mines Corporation

1250 W. Sunset Blvd., Suite A
St. George, Utah 84770

3) The date of this location is the 24 day of March, 1986 on which date the notice of location was posted on the claim.

4) The locator does hereby locate and claim 1,500 linear feet vein or lode, together with 300 feet in width on each side of the center line of this claim.

5) The general course of the vein or lode is in a North and South direction. The location monument lies within the boundaries of this claim at Corner # 4 the SW corner, and lies on the South end of this claim, and is 1,500 feet from the opposite end of this claim.

6) The claim is situated in the NE 1/4 of Sec 16 NW 1/4 quarters of Sections 15, Twp. 38N, Rge. 7W, G & SR Base & Meridian, in the unknown Mining District, County of Mohave, State of Arizona.

The boundaries of this claim can be traced:

Beginning at the South end center monument, and running

thence East 300 feet to SE corner monument No. 1;

thence North 1,500 feet to NE corner monument No. 2;

thence West 300 feet to North end center monument;

thence West 300 feet to NW corner monument No. 3;

thence South 1,500 feet to SW corner monument No. 4;

thence East 300 feet to the point of beginning.

7) All dips, variations, spurs, angles, and all veins, ledges, or deposits within the lines of this claim, together with all water and timber and any other rights appurtenant, allowed by the laws of the State or of the United States, are hereby claimed from the effective date of this location.

8) Tie: Corner No. 4 of this claim is located 4,800' East
6,000' North

from the W 1/4 corner of Section 21, Twp. 38N, Rge. 7W, G&SR, BM.

Locator: PATHFINDER MINES CORPORATION

By:

Ed X. Kendall
Agent

PHOENIX, ARIZONA

1986 JUN 12 PM 1:49

D.L.M. AZ STATE OFFICE

RECEIVED

A MC 255266

BULL

LODE MINING CLAIMS
MOHAVE COUNTY, ARIZONA
SCALE: 1 inch = 2,000 feet

R 7 W G&SR B&M

8

9

10

TIE: The SW corner of Bull #45 is
the W $\frac{1}{4}$ corner of Section 21, T38N, R7W

68	67	147	148
66	65	149	150
64	63	151	152
62	61	153	
60	59	154	
58	57	155	156
56	55	157	158
54	53	159	160
145	146	161	162
143	144	163	164
141	142	165	166
139	140	167	168
137	138	169	170
135	136	171	172
133	134	173	174
131	132	175	176
129	130	177	178
127	128	179	180
125	126	181	182

52	51	
50	49	
48	47	
46	45	
72	71	
74	73	
76	75	
78	77	
80	79	
82	81	
35	123	
33	121	
31		
29		
27		
25		
23		
21		
19		
17		
15		

97	69	70
98	37	38
99	39	40
100	41	42
	43	44

83	85	87	89	91	93	95
84	86	88	90	92	94	96

124	122	36	34	32	30	28	26	24	22	20	18	16
-----	-----	----	----	----	----	----	----	----	----	----	----	----

20

21

28

29

E: The NE corner of Bull #40 is the SW corner of Section 21, T38N, R7W

15

T

38

N

22



20

28

TIE: The NE corner of Bull #40 is
the SW corner of Section 21, T38N, R7W

Side lines are 1,500 feet; end lines are 600 feet;
bearings are North/South, East/West, parallel to
the section lines.

Claim monuments are wooden
stakes at least 1 $\frac{1}{2}$ " x 1 $\frac{1}{2}$ " x
4' above the ground.

NOTICE AND CERTIFICATE OF LOCATION - LODE MINING CLAIM

Notice is Hereby Given that:

- 1) The name of this claim is Bull 177, a lode mining claim.
- 2) The name and post office address of the locator is:
Pathfinder Mines Corporation 1250 W. Sunset Blvd., Suite A
St. George, Utah 84770
- 3) The date of this location is the 24 day of March, 1988, on which date the notice of location was posted on the claim.
- 4) The locator does hereby locate and claim 1,500 linear feet vein or lode, together with 300 feet in width on each side of the center line of this claim.
- 5) The general course of the vein or lode is in a South and North direction. The location monument lies within the boundaries of this claim at Corner # 1 the NW corner, and lies on the North end of this claim, and is 1,500 feet from the opposite end of this claim.
- 6) The claim is situated in the NW 1/4 SW 1/4 quarters of Section 15, Twp. 38N, Rge. 7W, G & SR Base & Meridian, in the unknown Mining District, County of Mohave, State of Arizona.

The boundaries of this claim can be traced:

Beginning at the North end center monument, and running
thence West 300 feet to NW corner monument No. 1;
thence South 1,500 feet to SW corner monument No. 2;
thence East 300 feet to South end center monument;
thence East 300 feet to SE corner monument No. 3;
thence North 1,500 feet to NE corner monument No. 4;
thence West 300 feet to the point of beginning.

- 7) All dips, variations, spurs, angles, and all veins, ledges, or deposits within the lines of this claim, together with all water and timber and any other rights appurtenant, allowed by the laws of the State or of the United States, are hereby claimed from the effective date of this location.

- 8) Tie: Corner No. 1 of this claim is located 5,400' East
6,000' North

from the NW corner of Section 21, Twp. 38N, Rge. 7W,
G&SR, BM.

Locator: PATHFINDER MINES CORPORATION

PHOENIX, ARIZONA

By:

Agent

H. Kendall

1988 JUN 12 PM 1:49

U.S. STATE OFFICE

RECEIVED

A HC 255267

BULL

LODE MINING CLAIMS
MOHAVE COUNTY, ARIZONA

SCALE: 1 inch = 2,000 feet

R 7 W G&SR B&M

8

9

10

TIE: The SW corner of Bull #45 is
the W $\frac{1}{2}$ corner of Section 21, T38N, R7W

68	67	147	148
66	65	149	150
64	63	151	152
62	61	153	
60	59	154	
58	57	155	156
56	55	157	158
54	53	159	160
145	146	161	162
143	144	163	164
141	142	165	166
139	140	167	168
137	138	169	170
135	136	171	172
133	134	173	174
131	132	175	176
129	130	177	178
127	128	179	180
125	126	181	182

51	52	49	50	47	48	45	46	71	72	73	75	77	78	79	81	123	124
																121	122
																35	36
																33	34
																31	32
																29	30
																27	28
																25	26
																23	24
																21	22
																19	20
																17	18
																15	16

97	37	38	83	85	87	89	91	93	95	25	26
98	39	40	84	86	88	90	92	94	96	23	24
99	41	42								21	22
100	43	44								19	20
										17	18
										15	16

69	70	83	85	87	89	91	93	95	25	26	
										23	24
										21	22
										19	20
										17	18
										15	16

12	13	14

E: The NE corner of Bull #40 is
the SW corner of Section 21, T38N, R7W

15

T

38

N

22



28

TIE: The NE corner of Bull #40 is
the SW corner of Section 21, T38N, R7W

Side lines are 1,500 feet; end lines are 600 feet;
bearings are North/South, East/West, parallel to
the section lines.

Claim monuments are wooden
stakes at least 1½" x 1½" x
4' above the ground.

N

NOTICE AND CERTIFICATE OF LOCATION - LODE MINING CLAIM

Notice is Hereby Given that:

- 1) The name of this claim is Bull 178, a lode mining claim.
- 2) The name and post office address of the locator is:
Pathfinder Mines Corporation 1250 W. Sunset Blvd., Suite A
St. George, Utah 84770
- 3) The date of this location is the 24 day of March, 1986 on which date the notice of location was posted on the claim.
- 4) The locator does hereby locate and claim 1,500 linear feet vein or lode, together with 300 feet in width on each side of the center line of this claim.
- 5) The general course of the vein or lode is in a North and South direction. The location monument lies within the boundaries of this claim at Corner # 4 the SW corner, and lies on the South end of this claim, and is 1,500 feet from the opposite end of this claim.
- 6) The claim is situated in the NW 1/4 quarter of Section 15, Twp. 38N, Rge. 7W, G & SR Base & Meridian, in the unknown Mining District, County of Mohave, State of Arizona.

The boundaries of this claim can be traced:

Beginning at the South end center monument, and running
thence East 300 feet to SE corner monument No. 1;
thence North 1,500 feet to NE corner monument No. 2;
thence West 300 feet to North end center monument;
thence West 300 feet to NW corner monument No. 3;
thence South 1,500 feet to SW corner monument No. 4;
thence East 300 feet to the point of beginning.

- 7) All dips, variations, spurs, angles, and all veins, ledges, or deposits within the lines of this claim, together with all water and timber and any other rights appurtenant, allowed by the laws of the State or of the United States, are hereby claimed from the effective date of this location.

- 8) Tie: Corner No. 4 of this claim is located 5,400' East
6,000' North

from the NW 1/4 corner of Section 21, Twp. 38N, Rge. 7W, G&SR, BM.

Locator: PATHFINDER MINES CORPORATION

By: [Signature]
Agent

RECEIVED
B.L.H. AZ STATE OFFICE
JUN 12 PM 1:49
PHOENIX, ARIZONA

A MC 255268

LODE MINING CLAIMS
MOHAVE COUNTY, ARIZONA
SCALE: 1 inch = 2,000 feet

SCALE: 1 inch = 2,000 feet

8

9

10

TIE: The SW corner of Bull #45 is
the W¹/₂ corner of Section 21, T38N, R7W

T

~~38~~

N

15

20

22

28

29

TIE: The NE corner of Bull #40 is
the SW corner of Section 21, T38N, R7W

Side lines are 1,500 feet; end lines are 600 feet; bearings are North/South, East/West, parallel to the section lines.

Claim monuments are wooden stakes at least 1½" x 1½" x 4' above the ground.

NOTICE AND CERTIFICATE OF LOCATION - LODE MINING CLAIM

Notice is Hereby Given that:

- 1) The name of this claim is Bull 179, a lode mining claim.
- 2) The name and post office address of the locator is:
Pathfinder Mines Corporation 1250 W. Sunset Blvd., Suite A
St. George, Utah 84770
- 3) The date of this location is the 24 day of March, 1988, on which date the notice of location was posted on the claim.
- 4) The locator does hereby locate and claim 1,500 linear feet vein or lode, together with 300 feet in width on each side of the center line of this claim.
- 5) The general course of the vein or lode is in a South and North direction. The location monument lies within the boundaries of this claim at Corner # 1 the NW corner, and lies on the North end of this claim, and is 1,500 feet from the opposite end of this claim.
- 6) The claim is situated in the NW 1/4 quarters of Section 15, Twp. 38N, Rge. 7W, G & SR Base & Meridian, in the unknown Mining District, County of Mohave, State of Arizona.

The boundaries of this claim can be traced:

Beginning at the North end center monument, and running
thence West 300 feet to NW corner monument No. 1;
thence South 1,500 feet to SW corner monument No. 2;
thence East 300 feet to South end center monument;
thence East 300 feet to SE corner monument No. 3;
thence North 1,500 feet to NE corner monument No. 4;
thence West 300 feet to the point of beginning.

- 7) All dips, variations, spurs, angles, and all veins, ledges, or deposits within the lines of this claim, together with all water and timber and any other rights appurtenant, allowed by the laws of the State or of the United States, are hereby claimed from the effective date of this location.

- 8) Tie: Corner No. 1 of this claim is located 6,000' East
6,000' North

from the W 1/4 corner of Section 21, Twp. 38N, Rge. 7W,
G&SR, BM.

Locator: PATHFINDER MINES CORPORATION

By:

Agent

PHOENIX, ARIZONA

1988 JUN 12 PM 1:40

BLM. AZ STATE OFFICE

RECEIVED

A MC 255269

BULL

LODE MINING CLAIMS
MOHAVE COUNTY, ARIZONA
SCALE: 1 inch = 2,000 feet

R 7 W G&SR B&M

8

9

10

TIE: The SW corner of Bull #45 is
the W $\frac{1}{4}$ corner of Section 21, T38N, R7W

68	67	147	148
66	65	149	150
64	63	151	152
62	61	153	
60	59	154	
58	57	155	156
56	55	157	158
54	53	159	160
145	146	161	162
143	144	163	164
141	142	165	166
139	140	167	168
137	138	169	170
135	136	171	172
133	134	173	174
131	132	175	176
129	130	177	178
127	128	179	180
125	126	181	182

20

52	51	
50	49	
48	47	
46	45	
72	71	
74	73	
76	75	
78	77	
80	79	
82	81	
35	123	
33	121	
31	35	
29	33	
27	31	
25	29	
23	27	
21	25	
19	23	
17	21	
15	19	

21

83	82	
85	84	
87	86	
89	88	
91	90	
93	92	
95	94	
97	96	
99	98	
101	100	
103	102	
105	104	
107	106	
109	108	
111	110	
113	112	
115	114	
117	116	
119	118	
121	120	
123	122	
125	124	
127	126	
129	128	
131	130	
133	132	
135	134	
137	136	
139	138	
141	140	
143	142	
145	144	
147	146	
149	148	
151	150	
153	152	
155	154	
157	156	
159	158	
161	160	
163	162	
165	164	
167	166	
169	168	
171	170	
173	172	
175	174	
177	176	
179	178	
181	180	
183	182	

22

69	70
37	38
39	40
41	42
43	44

29

28

E: The NE corner of Bull #40 is the SW corner of Section 21, T38N, R7W

15

T

38

N

22



20

21

29

28

TIE: The NE corner of Bull #40 is
the SW corner of Section 21, T38N, R7W

Side lines are 1,500 feet; end lines are 600 feet;
bearings are North/South, East/West, parallel to
the section lines.

Claim monuments are wooden
stakes at least 1 $\frac{1}{2}$ " x 1 $\frac{1}{2}$ " x
4' above the ground.

NOTICE AND CERTIFICATE OF LOCATION - LODE MINING CLAIM

Notice is Hereby Given that:

- 1) The name of this claim is Bull 180, a lode mining claim.
- 2) The name and post office address of the locator is:
 Pathfinder Mines Corporation 1250 W. Sunset Blvd., Suite A
 St. George, Utah 84770
- 3) The date of this location is the 24 day of March, 1986 on which date the notice of location was posted on the claim.
- 4) The locator does hereby locate and claim 1,500 linear feet vein or lode, together with 300 feet in width on each side of the center line of this claim.
- 5) The general course of the vein or lode is in a North and South direction. The location monument lies within the boundaries of this claim at Corner # 4 the SW corner, and lies on the South end of this claim, and is 1,500 feet from the opposite end of this claim.
- 6) The claim is situated in the NW 1/4 quarter of Section 15, Twp. 38N, Rge. 7W, G & SR Base & Meridian, in the unknown Mining District, County of Mohave, State of Arizona.

The boundaries of this claim can be traced:

Beginning at the South end center monument, and running
 thence East 300 feet to SE corner monument No. 1;
 thence North 1,500 feet to NE corner monument No. 2;
 thence West 300 feet to North end center monument;
 thence West 300 feet to NW corner monument No. 3;
 thence South 1,500 feet to SW corner monument No. 4;
 thence East 300 feet to the point of beginning.

- 7) All dips, variations, spurs, angles, and all veins, ledges, or deposits within the lines of this claim, together with all water and timber and any other rights appurtenant, allowed by the laws of the State or of the United States, are hereby claimed from the effective date of this location.

- 8) Tie: Corner No. 4 of this claim is located 6,000' East
6,000' North

from the NW 1/4 corner of Section 21, Twp. 38N, Rge. 7W, G&SR, BM.

Locator: PATHFINDER MINES CORPORATION

By: Ed X. Handell
 Agent

PHOENIX, ARIZONA

1986 JUN 12 PM 1:49

RECEIVED

RECEIVED

A MC 255270

LODE MINING CLAIMS
MOHAVE COUNTY, ARIZONA
SCALE: 1 inch = 2,000 feet

SCALE: 1 inch = 2,000 feet

8

9

10

TIE: The SW corner of Bull #45 is
the W¹ corner of Section 21, T38N, R7W

15

T

38

N

20

22

28

29

TIE: The NE corner of Bull #40 is
the SW corner of Section 21, T38N, R7W

Side lines are 1,500 feet; end lines are 600 feet; bearings are North/South, East/West, parallel to the section lines.

Claim monuments are wooden stakes at least 1½" x 1½" x 4' above the ground.

S

NOTICE AND CERTIFICATE OF LOCATION - LODE MINING CLAIM

Notice is Hereby Given that:

- 1) The name of this claim is Bull 181, a lode mining claim.
- 2) The name and post office address of the locator is:
Pathfinder Mines Corporation 1250 W. Sunset Blvd., Suite A
St. George, Utah 84770
- 3) The date of this location is the 24 day of March, 1988, on which date the notice of location was posted on the claim.
- 4) The locator does hereby locate and claim 1,500 linear feet vein or lode, together with 300 feet in width on each side of the center line of this claim.
- 5) The general course of the vein or lode is in a South and North direction. The location monument lies within the boundaries of this claim at Corner # 1 the NW corner, and lies on the North end of this claim, and is 1,500 feet from the opposite end of this claim.
- 6) The claim is situated in the NW 1/4 SW 1/4 quarters of Section 15, Twp. 38N, Rge. 7W, G & SR Base & Meridian, in the unknown Mining District, County of Mohave, State of Arizona.

The boundaries of this claim can be traced:

Beginning at the North end center monument, and running

thence West 300 feet to NW corner monument No. 1;
thence South 1,500 feet to SW corner monument No. 2;
thence East 300 feet to South end center monument;
thence East 300 feet to SE corner monument No. 3;
thence North 1,500 feet to NE corner monument No. 4;
thence West 300 feet to the point of beginning.

- 7) All dips, variations, spurs, angles, and all veins, ledges, or deposits within the lines of this claim, together with all water and timber and any other rights appurtenant, allowed by the laws of the State or of the United States, are hereby claimed from the effective date of this location.
- 8) Tie: Corner No. 1 of this claim is located 6,600' East
6,000' North

from the W 1/4 corner of Section 21, Twp. 38N, Rge. 7W,
G&SR, BM.

Locator: PATHFINDER MINES CORPORATION

By:

Agent

PHOENIX, ARIZONA

1988 JUN 12 PM 1:49

U.S. M. & S. STATE OFFICE

RECEIVED

A MC 255271

LODE MINING CLAIMS
MOHAVE COUNTY, ARIZONA
SCALE: 1 inch = 2,000 feet

LODE MINING CLAIMS
MOHAVE COUNTY, ARIZONA
SCALE: 1 inch = 2,000 feet

8

9

10

TIE: The SW corner of Bull #45 is
the W¹ corner of Section 21, T38N, R7W

15

T

~~38~~

N

20

22

NE

28

29

TIE: The NE corner of Bull #40 is
the SW corner of Section 21, T38N, R7W

Claim monuments are wooden stakes at least 1½" x 1½" x 4' above the ground.

Side lines are 1,500 feet; end lines are 600 feet; bearings are North/South, East/West, parallel to the section lines.

NOTICE AND CERTIFICATE OF LOCATION - LODE MINING CLAIM

Notice is Hereby Given that:

- 1) The name of this claim is Bull 182, a lode mining claim.
- 2) The name and post office address of the locator is:
 Pathfinder Mines Corporation 1250 W. Sunset Blvd., Suite A
 St. George, Utah 84770
- 3) The date of this location is the 24 day of March, 1986 on which date the notice of location was posted on the claim.
- 4) The locator does hereby locate and claim 1,500 linear feet vein or lode, together with 300 feet in width on each side of the center line of this claim.
- 5) The general course of the vein or lode is in a North and South direction. The location monument lies within the boundaries of this claim at Corner # 4 the SW corner, and lies on the South end of this claim, and is 1,500 feet from the opposite end of this claim.
- 6) The claim is situated in the NW 1/4 quarter of Section 15, Twp. 38N, Rge. 7W, G & SR Base & Meridian, in the unknown Mining District, County of Mohave, State of Arizona.

The boundaries of this claim can be traced:

Beginning at the South end center monument, and running
 thence East 300 feet to SE corner monument No. 1;
 thence North 1,500 feet to NE corner monument No. 2;
 thence West 300 feet to North end center monument;
 thence West 300 feet to NW corner monument No. 3;
 thence South 1,500 feet to SW corner monument No. 4;
 thence East 300 feet to the point of beginning.

- 7) All dips, variations, spurs, angles, and all veins, ledges, or deposits within the lines of this claim, together with all water and timber and any other rights appurtenant, allowed by the laws of the State or of the United States, are hereby claimed from the effective date of this location.

- 8) Tie: Corner No. 4 of this claim is located 6,600' East
6,000' North

from the NW 1/4 corner of Section 21, Twp. 38N, Rge. 7W, G&SR, BM.

Locator: PATHFINDER MINES CORPORATION

By: Ed X. Kendall
 Agent

PHOENIX, ARIZONA

1986 JUN 12 PM 1:49

B.L.M. AZ STATE OFFICE

RECEIVED

A MC 255272

NOTICE AND CERTIFICATE OF LOCATION - LODE MINING CLAIM

A MC 255273

Notice is Hereby Given that:

- 1) The name of this claim is Cow 1, a lode mining claim.
- 2) The name and post office address of the locator is:
 Pathfinder Mines Corporation 1250 W. Sunset Blvd., Suite A
 St. George, Utah 84770
- 3) The date of this location is the 21 day of March, 1986, on which date the notice of location was posted on the claim.
- 4) The locator does hereby locate and claim 1,500 linear feet vein or lode, together with 300 feet in width on each side of the center line of this claim.
- 5) The general course of the vein or lode is in a West and East direction. The location monument lies within the boundaries of this claim at Corner # 1 the NE corner, and lies on the East end of this claim, and is 1,500 feet from the opposite end of this claim.
- 6) The claim is situated in the SE quarter of Section 13, Twp. 38N, Rge. 7W, G & SR Base & Meridian, in the unknown Mining District, County of Mohave, State of Arizona.

The boundaries of this claim can be traced:

Beginning at the East end, center monument, and runningthence North 300 feet to NE corner monument No. 1;thence West 1,500 feet to NW corner monument No. 2;thence South 300 feet to West end center monument;thence South 300 feet to SW corner monument No. 3;thence East 1,500 feet to SE corner monument No. 4;thence North 300 feet to the point of beginning.

- 7) All dips, variations, spurs, angles, and all veins, ledges, or deposits within the lines of this claim, together with all water and timber and any other rights appurtenant, allowed by the laws of the State or of the United States, are hereby claimed from the effective date of this location.

- 8) Tie: Corner No. 1 of this claim is located 700' N
\$500' W

from the SE corner of Section 13, Twp. 38N, Rge. 7W, G&SR, BM.

Locator: PATHFINDER MINES CORPORATION

By: 
Agent

RECEIVED
 B.L.M. AZ STATE OFFICE
 JUN 12 PM 1:49
 PHOENIX, ARIZONA

LODE MINING CLAIMS
MOHAVE COUNTY, ARIZONA
SCALE: 1 inch = 2,000 feet

2008

G&S R B&M

13

18.

Claim monuments are wooden stakes at least 1½" x 1½" 4' above the ground.

NOTICE AND CERTIFICATE OF LOCATION - LODE MINING CLAIM

A MC 255274

Notice is Hereby Given that:

- 1) The name of this claim is Cow 2, a lode mining claim.
- 2) The name and post office address of the locator is:
 Pathfinder Mines Corporation 1250 W. Sunset Blvd., Suite A
 St. George, Utah 84770
- 3) The date of this location is the 21 day of March, 1986, on which date the notice of location was posted on the claim.
- 4) The locator does hereby locate and claim 1,500 linear feet vein or lode, together with 300 feet in width on each side of the center line of this claim.
- 5) The general course of the vein or lode is in a East and West direction. The location monument lies within the boundaries of this claim at Corner # 4 the NW corner, and lies on the West end of this claim, and is 1,500 feet from the opposite end of this claim.
- 6) The claim is situated in the SE 1/4 sect 13, T 38N, R 7W 4 SW quarter of Section 18, Twp. 38N, Rge. 6W, G & SR Base & Meridian, in the unknown Mining District, County of Mohave, State of Arizona.

The boundaries of this claim can be traced:

Beginning at the West end center monument, and running
 thence South 300 feet to SW corner monument No. 1;
 thence East 1,500 feet to SE corner monument No. 2;
 thence North 300 feet to East end center monument;
 thence North 300 feet to NE corner monument No. 3;
 thence West 1,500 feet to NW corner monument No. 4;
 thence South 300 feet to the point of beginning.

- 7) All dips, variations, spurs, angles, and all veins, ledges, or deposits within the lines of this claim, together with all water and timber and any other rights appurtenant, allowed by the laws of the State or of the United States, are hereby claimed from the effective date of this location.
- 8) Tie: Corner No. 4 of this claim is located 700' N
500' W

from the SE corner of Section 13, Twp. 38N, Rge. 7W,
 G&SR, BM.

Locator: PATHFINDER MINES CORPORATION

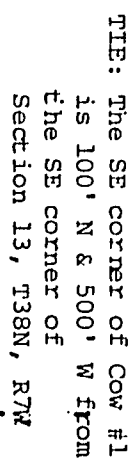
By: 
Agent

PHOENIX, ARIZONA

JUN 12 PM 1:49

RECEIVED
D.L.M. AZ STATE OFFICE

LODE MINING CLAIMS
MOHAVE COUNTY, ARIZONA
SCALE: 1 inch = 2,000 feet



Side lines are 1,500 feet; end lines are 600 feet; bearings are North/South, East/West, parallel to the section lines.

Claim monuments are wooden stakes at least 1½" x 1½" 4' above the ground.

NOTICE AND CERTIFICATE OF LOCATION - LODE MINING CLAIM

Notice is Hereby Given that:

- 1) The name of this claim is Cow 3, a lode mining claim.
- 2) The name and post office address of the locator is:
 Pathfinder Mines Corporation 1250 W. Sunset Blvd., Suite A
 St. George, Utah 84770
- 3) The date of this location is the 21 day of March, 1986, on which date the notice of location was posted on the claim.
- 4) The locator does hereby locate and claim 1,500 linear feet vein or lode, together with 300 feet in width on each side of the center line of this claim.
- 5) The general course of the vein or lode is in a West and East direction. The location monument lies within the boundaries of this claim at Corner # 1 the NE corner, and lies on the East end of this claim, and is 1,500 feet from the opposite end of this claim.
- 6) The claim is situated in the SE 1/4 of Section 13, Twp. 38N, Rge. 7W, G & SR Base & Meridian, in the unknown Mining District, County of Mohave, State of Arizona.

The boundaries of this claim can be traced:

Beginning at the East end center monument, and running
 thence North 300 feet to NE corner monument No. 1;
 thence West 1,500 feet to NW corner monument No. 2;
 thence South 300 feet to West end center monument;
 thence South 300 feet to SW corner monument No. 3;
 thence East 1,500 feet to SE corner monument No. 4;
 thence North 300 feet to the point of beginning.

- 7) All dips, variations, spurs, angles, and all veins, ledges, or deposits within the lines of this claim, together with all water and timber and any other rights appurtenant, allowed by the laws of the State or of the United States, are hereby claimed from the effective date of this location.

- 8) Tie: Corner No. 1 of this claim is located 100' N
\$500' W

from the SE corner of Section 13, Twp. 38N, Rge. 7W, G&SR, BM.

Locator: PATHFINDER MINES CORPORATION

By:

Agent

PHOENIX, ARIZONA

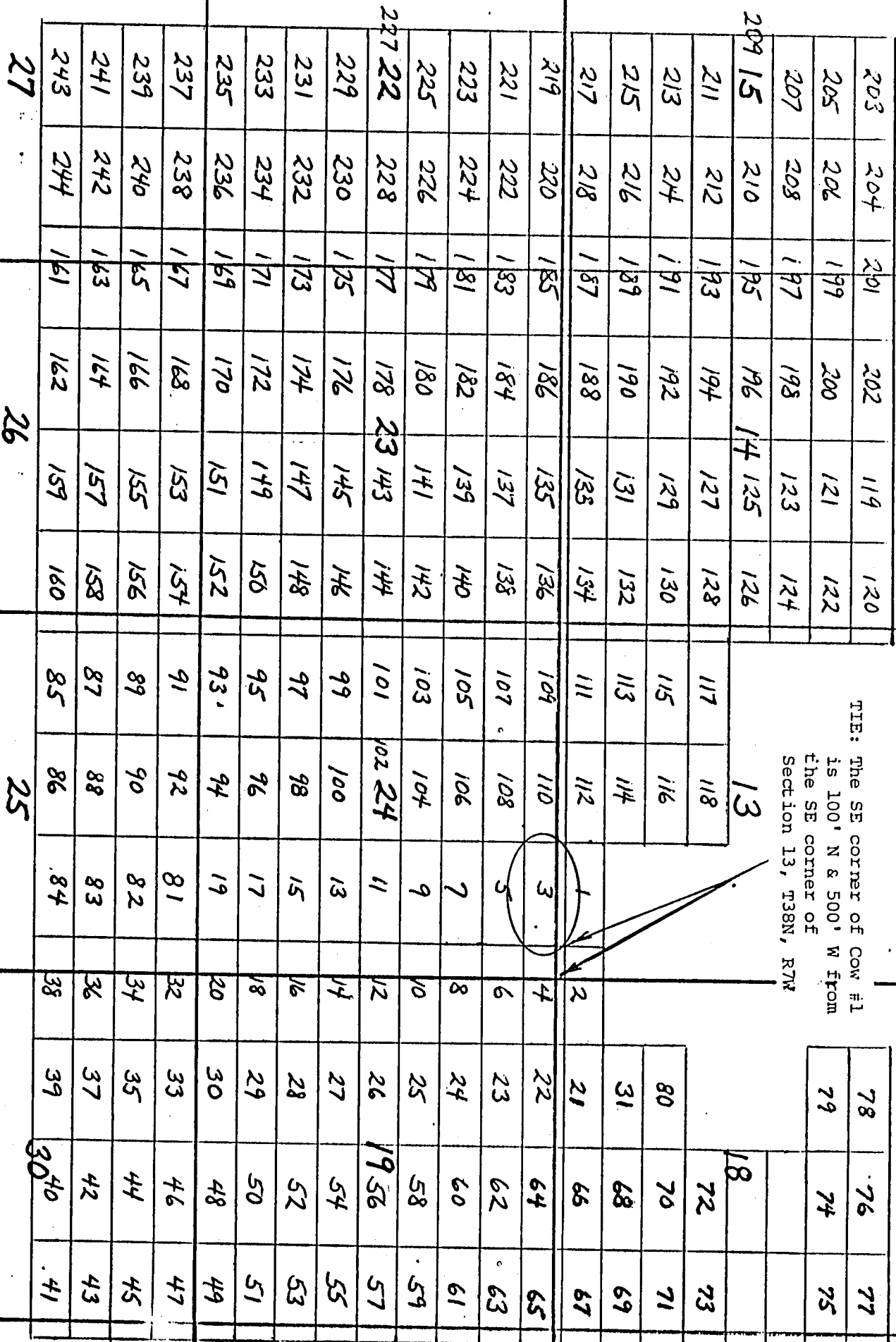
1986 JUN 12 PM 1:49

B.L.M. AZ STATE OFFICE

RECEIVED

A MC 255275

LODE MINING CLAIMS
MOHAVE COUNTY, ARIZONA
SCALE: 1 inch = 2,000 feet



G&S B&M

TIE: The SE corner of Cow #1 is 100' N & 500' W from the SE corner of Section 13, T38N, R7W

N 3 T

Side lines are 1,500 feet; end lines are 600 feet; bearings are North/South, East/West, parallel to the section lines.

Claim monuments are wooden stakes at least 1½" x 1½" 4' above the ground.

NOTICE AND CERTIFICATE OF LOCATION - LORE MINING CLAIM

A MC 255276

Notice is Hereby Given that:

- 1) The name of this claim is Cow 4, a lode mining claim.
- 2) The name and post office address of the locator is:
 Pathfinder Mines Corporation 1250 W. Sunset Blvd., Suite A
 St. George, Utah 84770
- 3) The date of this location is the 21 day of March, 1986, on which date the notice of location was posted on the claim.
- 4) The locator does hereby locate and claim 1,500 linear feet vein or lode, together with 300 feet in width on each side of the center line of this claim.
- 5) The general course of the vein or lode is in a East and West direction. The location monument lies within the boundaries of this claim at Corner # 4 the NW corner, and lies on the West end of this claim, and is 1,500 feet from the opposite end of this claim.
- 6) The claim is situated in the SW quarter of Section 13, Twp. 38N, Rge. 6W/7W, G & SR Base & Meridian, in the unknown Mining District, County of Mohave, State of Arizona.

The boundaries of this claim can be traced:

Beginning at the West end center monument, and running
 thence South 300 feet to SW corner monument No. 1;
 thence East 1,500 feet to SE corner monument No. 2;
 thence North 300 feet to East end center monument;
 thence North 300 feet to NE corner monument No. 3;
 thence West 1,500 feet to NW corner monument No. 4;
 thence South 300 feet to the point of beginning.

T38N	R7W	R6W
SE13	SW18	
NE24	NW19	

- 7) All dips, variations, spurs, angles, and all veins, ledges, or deposits within the lines of this claim, together with all water and timber and any other rights appurtenant, allowed by the laws of the State or of the United States, are hereby claimed from the effective date of this location.
- 8) Tie: Corner No. 4 of this claim is located 100' N
500' W

from the SE corner of Section 13, Twp. 38N, Rge. 7W,
 G&SR, BM.

Locator: PATHFINDER MINES CORPORATION

By:

Agent

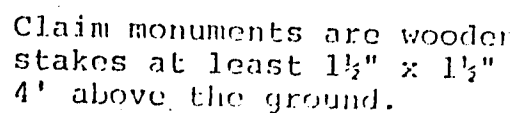
PHOENIX, ARIZONA

1986 JUN 12 PM 1:49

D.L.M. AZ STATE OFFICE

RECEIVED

LODE MINING CLAIMS
MOHAVE COUNTY, ARIZONA
SCALE: 1 inch = 2,000 feet



NOTICE AND CERTIFICATE OF LOCATION - LODE MINING CLAIM

Notice is Hereby Given that:

- 1) The name of this claim is Cow 5, a lode mining claim.
- 2) The name and post office address of the locator is:
 Pathfinder Mines Corporation 1250 W. Sunset Blvd., Suite A
 St. George, Utah 84770
- 3) The date of this location is the 21 day of March, 1986, on which date the notice of location was posted on the claim.
- 4) The locator does hereby locate and claim 1,500 linear feet vein or lode, together with 300 feet in width on each side of the center line of this claim.
- 5) The general course of the vein or lode is in a West and East direction. The location monument lies within the boundaries of this claim at Corner # 1 the NE corner, and lies on the East end of this claim, and is 1,500 feet from the opposite end of this claim.
- 6) The claim is situated in the NE quarter of Section 24, Twp. 38N, Rge. 7W, G & SR Base & Meridian, in the unknown Mining District, County of Mohave, State of Arizona.

The boundaries of this claim can be traced:

Beginning at the East end center monument, and running
 thence North 300 feet to NE corner monument No. 1;
 thence West 1,500 feet to NW corner monument No. 2;
 thence South 300 feet to West end center monument;
 thence South 300 feet to SW corner monument No. 3;
 thence East 1,500 feet to SE corner monument No. 4;
 thence North 300 feet to the point of beginning.


- 7) All dips, variations, spurs, angles, and all veins, ledges, or deposits within the lines of this claim, together with all water and timber and any other rights appurtenant, allowed by the laws of the State or of the United States, are hereby claimed from the effective date of this location.

- 8) Tie: Corner No. 1 of this claim is located 500' S
500' W

from the SE corner of Section 13, Twp. 38N, Rge. 7W, G&SR, BM.

Locator: PATHFINDER MINES CORPORATION

By:


 Agent

PHOENIX, ARIZONA

1986 JUN 12 PM 1:49

B.L.M. AZ STATE OFFICE

RECEIVED

A MC 255277

COW

LODE MINING CLAIMS
MOHAVE COUNTY, ARIZONA
SCALE: 1 inch = 2,000 feet

R 7 W R 6 W G&SR B&M

TIE: The SE corner of Cow #1
is 100' N & 500' W from
the SE corner of
Section 13, T38N, R7W

203	204	201	202	119	120	78	76	77
205	206	199	200	121	122	79	74	75
207	208	197	198	123	124			
209 15	210	195	196 14	125	126			
211	212	193	194	127	128	18	72	73
213	214	191	192	129	130	80	70	71
215	216	189	190	131	132	31	68	69
217	218	187	188	133	134	21	66	67
219	220	185	186	135	136	22	64	65
221	222	183	184	137	138	23	62	63
223	224	181	182	139	140	24	60	61
225	226	179	180	141	142	25	58	59
227 22	228	177	178 23	143	144	26	56	57
229	230	175	176	145	146	27	54	55
231	232	173	174	147	148	28	52	53
233	234	171	172	149	150	29	50	51
235	236	169	170	151	152	30	48	49
237	238	167	168	153	154	33	46	47
239	240	165	166	155	156	35	44	45
241	242	163	164	157	158	37	42	43
243	244	161	162	159	160	39	40	41

T 38 N

Side lines are 1,500 feet; end lines are 600 feet;
bearings are North/South, East/West, parallel to
the section lines.

Claim monuments are wooden
stakes at least 1½" x 1½"
4" above the ground.

NOTICE AND CERTIFICATE OF LOCATION - LODE MINING CLAIM

A MC 255278

Notice is Hereby Given that:

- 1) The name of this claim is Cow 6, a lode mining claim.
- 2) The name and post office address of the locator is:
 Pathfinder Mines Corporation 1250 W. Sunset Blvd., Suite A
 St. George, Utah 84770
- 3) The date of this location is the 21 day of March, 1986, on which date the notice of location was posted on the claim.
- 4) The locator does hereby locate and claim 1,500 linear feet vein or lode, together with 300 feet in width on each side of the center line of this claim.
- 5) The general course of the vein or lode is in a East and West direction. The location monument lies within the boundaries of this claim at Corner # 4 the NW corner, and lies on the West end of this claim, and is 1,500 feet from the opposite end of this claim.
- 6) The claim is situated in the NE 1/4 sect 24, T38N, R7W NW quarter of Section 19, Twp. 38N, Rge. 6W, G & SR Base & Meridian, in the unknown Mining District, County of Mohave, State of Arizona.

The boundaries of this claim can be traced:

Beginning at the West end center monument, and running
 thence South 300 feet to SW corner monument No. 1;
 thence East 1,500 feet to SE corner monument No. 2;
 thence North 300 feet to East end center monument;
 thence North 300 feet to NE corner monument No. 3;
 thence West 1,500 feet to NW corner monument No. 4;
 thence South 300 feet to the point of beginning.

- 7) All dips, variations, spurs, angles, and all veins, ledges, or deposits within the lines of this claim, together with all water and timber and any other rights appurtenant, allowed by the laws of the State or of the United States, are hereby claimed from the effective date of this location.

- 8) Tie: Corner No. 4 of this claim is located 500' W
500' S

from the SE corner of Section 13, Twp. 38N, Rge. 7W,
 G&SR, BM.

Locator: PATHFINDER MINES CORPORATION

By:

Agent

PHOENIX, ARIZONA

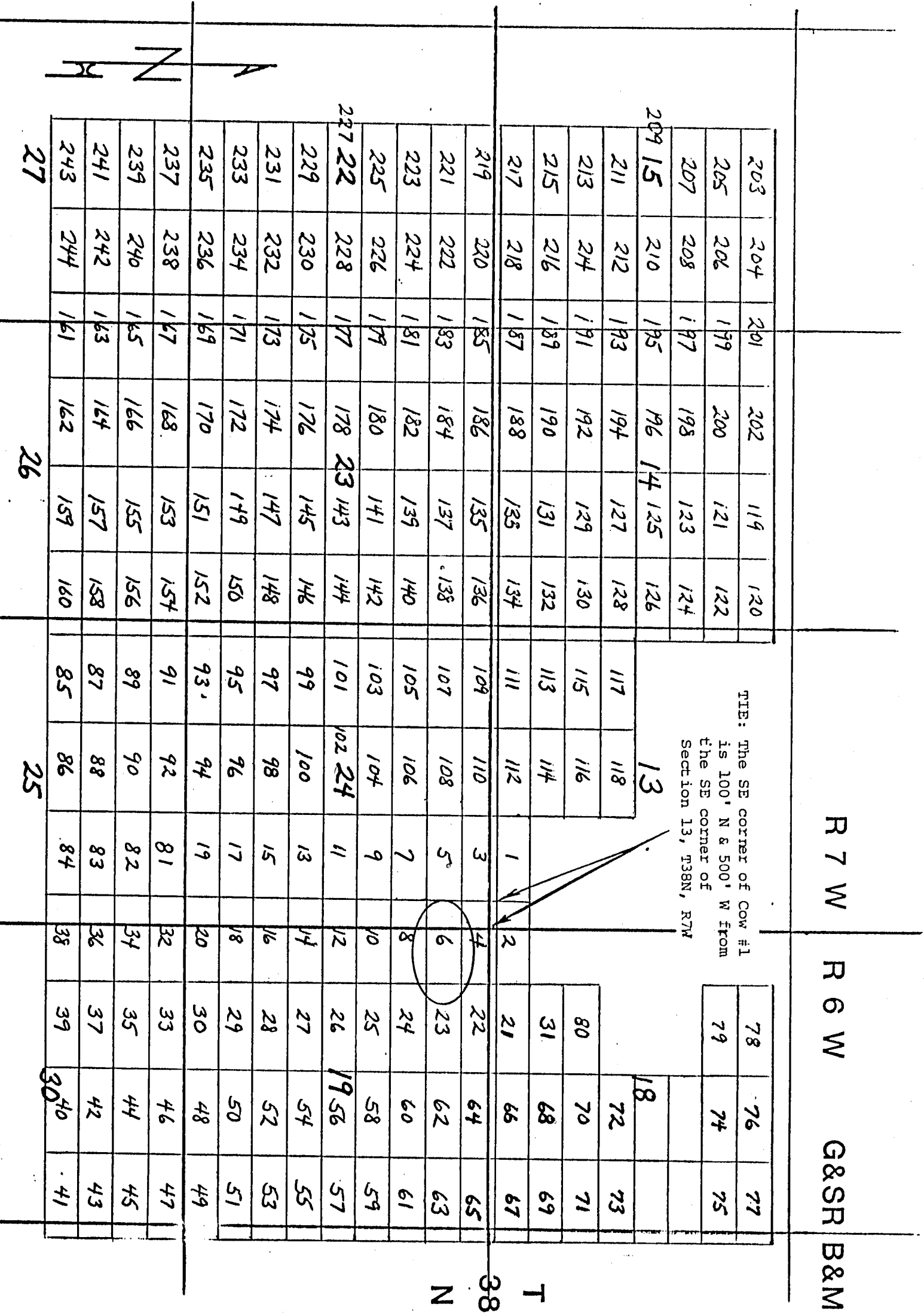
JUN 12 PM 1:49

B.L.M. AZ STATE OFFICE

RECEIVED

COW

LODE MINING CLAIMS
MOHAVE COUNTY, ARIZONA
SCALE: 1 inch = 2,000 feet



Side lines are 1,500 feet; end lines are 600 feet; bearings are North/South, East/West, parallel to the section lines.

Claim monuments are wooden stakes at least 1 1/2" x 1 1/2" above the ground.

W

NOTICE AND CERTIFICATE OF LOCATION - LODE MINING CLAIM

Notice is Hereby Given that:

- 1) The name of this claim is Cow 66, a lode mining claim.
- 2) The name and post office address of the locator is:
Pathfinder Mines Corporation 1250 W. Sunset Blvd., Suite A
St. George, Utah 84770
- 3) The date of this location is the 24 day of March, 1986, on which date the notice of location was posted on the claim.
- 4) The locator does hereby locate and claim 1,500 linear feet vein or lode, together with 300 feet in width on each side of the center line of this claim.
- 5) The general course of the vein or lode is in a West and East direction. The location monument lies within the boundaries of this claim at Corner # 1 the NE corner, and lies on the East end of this claim, and is 1,500 feet from the opposite end of this claim.
- 6) The claim is situated in the SE 1/4 quarters of Section 18, Twp. 38N, Rge. 6W, G & SR Base & Meridian, in the unknown Mining District, County of Mohave, State of Arizona.

The boundaries of this claim can be traced:

Beginning at the East end, center monument, and running
thence North 300 feet to NE corner monument No. 1;
thence West 1,500 feet to NW corner monument No. 2;
thence South 300 feet to West end center monument;
thence South 300 feet to SW corner monument No. 3;
thence East 1,500 feet to SE corner monument No. 4;
thence North 300 feet to the point of beginning.

- 7) All dips, variations, spurs, angles, and all veins, ledges, or deposits within the lines of this claim, together with all water and timber and any other rights appurtenant, allowed by the laws of the State or of the United States, are hereby claimed from the effective date of this location.

- 8) Tie: Corner No. 1 of this claim is located 700' N
4000' E

from the SE corner of Section 13, Twp. 38N, Rge. 7W, G&SR, BM.

Locator: PATHFINDER MINES CORPORATION

PHOENIX, ARIZONA

By:

Agent

1986 JUN 12 PM 1:49

B.L.M. AZ STATE OFFICE

RECEIVED

A MC 255279

COW

LODE MINING CLAIMS
MOHAVE COUNTY, ARIZONA
SCALE: 1 inch = 2,000 feet

A MC 255279

R 7 W

R 6 W

G&SR

B&M

TIE: The SE corner of Cow #1
is 100' N & 500' W from
the SE corner of
Section 13, T38N, R7W

203	204	201	202	119	120
205	206	199	200	121	122
207	208	197	198	123	124
209 15	210	195	196 14	125	126
211	212	193	194	127	128
213	214	191	192	129	130
215	216	189	190	131	132
217	218	187	188	133	134
219	220	185	186	135	136
221	222	183	184	137	138
223	224	181	182	139	140
225	226	179	180	141	142
227 22	228	177	178 23	143	144
229	230	175	176	145	146
231	232	173	174	147	148
233	234	171	172	149	150
235	236	169	170	151	152
237	238	167	168	153	154
239	240	165	166	155	156
241	242	163	164	157	158
243	244	161	162	159	160

13

18

78	76	77
79	74	75
80	70	71
31	68	69
21	66	67
22	64	65
23	62	63
24	60	61
25	58	59
26	56	57
27	54	55
28	52	53
29	50	51
30	48	49
33	46	47
35	44	45
37	42	43
39	40	41

T 38 N

Side lines are 1,500 feet; end lines are 600 feet;
bearings are North/South, East/West, parallel to
the section lines.

Claim monuments are wooden
stakes at least 1 1/2" x 1 1/2"
4" above the ground.

NOTICE AND CERTIFICATE OF LOCATION - LODE MINING CLAIM

Notice is Hereby Given that:

- 1) The name of this claim is COW 67, a lode mining claim.
- 2) The name and post office address of the locator is:
 Pathfinder Mines Corporation 1250 W. Sunset Blvd., Suite A
 St. George, Utah 84770
- 3) The date of this location is the 24 day of March, 1986, on which date the notice of location was posted on the claim.
- 4) The locator does hereby locate and claim 1,500 linear feet vein or lode, together with 300 feet in width on each side of the center line of this claim.
- 5) The general course of the vein or lode is in a East and West direction. The location monument lies within the boundaries of this claim at Corner # 4 the NW corner, and lies on the West end of this claim, and is 1,500 feet from the opposite end of this claim.
- 6) The claim is situated in the SE quarter of Section 18, Twp. 38N, Rge. 6W, G & SR Base & Meridian, in the unknown Mining District, County of Mohave, State of Arizona.

The boundaries of this claim can be traced:

Beginning at the West end center monument, and running
 thence South 300 feet to SW corner monument No. 1;
 thence East 1,500 feet to SE corner monument No. 2;
 thence North 300 feet to East end center monument;
 thence North 300 feet to NE corner monument No. 3;
 thence West 1,500 feet to NW corner monument No. 4;
 thence South 300 feet to the point of beginning.

- 7) All dips, variations, spurs, angles, and all veins, ledges, or deposits within the lines of this claim, together with all water and timber and any other rights appurtenant, allowed by the laws of the State or of the United States, are hereby claimed from the effective date of this location.

- 8) Tie: Corner No. 4 of this claim is located 700' N
4000' E

from the SE corner of Section 13, Twp. 38N, Rge. 7W,
 G&SR, BM.

Locator: PATHFINDER MINES CORPORATION

By:

Agent

PHOENIX, ARIZONA

1986 JUN 12 PM 1:50

RECEIVED
 B.L.M. AZ STATE OFFICE

A MC 255280

COW

LODE MINING CLAIMS
MOHAVE COUNTY, ARIZONA
SCALE: 1 inch = 2,000 feet

A MC 255280

R 7 W

R 6 W

G&SR B&M

TIE: The SE corner of Cow #1
is 100' N & 500' W from
the SE corner of
Section 13, T38N, R7W

203	204	201	202	119	120
205	206	199	200	121	122
207	208	197	198	123	124
209 15	210	195	196 14 125	126	
211	212	193	194	127	128
213	214	191	192	129	130
215	216	189	190	131	132
217	218	187	188	133	134
219	220	185	186	135	136
221	222	183	184	137	138
223	224	181	182	139	140
225	226	179	180	141	142
227 22	228	177	178 23 143	144	
229	230	175	176	145	146
231	232	173	174	147	148
233	234	171	172	149	150
235	236	169	170	151	152
237	238	167	168	153	154
239	240	165	166	155	156
241	242	163	164	157	158
243	244	161	162	159	160

13

18

78	76	77
79	74	75
80	70	71
31	68	69
21	66	67
22	64	65
23	62	63
24	60	61
25	58	59
26	56	57
27	54	55
28	52	53
29	50	51
30	48	49
33	46	47
35	44	45
37	42	43
39	40	41

T 38 N

27

26

25

Side lines are 1,500 feet; end lines are 600 feet;
bearings are North/South, East/West, parallel to
the section lines.

Claim monuments are wooden
stakes at least 1½" x 1½"
4' above the ground.

NOTICE AND CERTIFICATE OF LOCATION - LODE MINING CLAIM

A MC 255281

Notice is Hereby Given that:

- 1) The name of this claim is Cow 68, a lode mining claim.
- 2) The name and post office address of the locator is:
 Pathfinder Mines Corporation 1250 W. Sunset Blvd., Suite A
 St. George, Utah 84770
- 3) The date of this location is the 24 day of March, 1986, on which date the notice of location was posted on the claim.
- 4) The locator does hereby locate and claim 1,500 linear feet vein or lode, together with 300 feet in width on each side of the center line of this claim.
- 5) The general course of the vein or lode is in a West and East direction. The location monument lies within the boundaries of this claim at Corner # 1 the NE corner, and lies on the East end of this claim, and is 1,500 feet from the opposite end of this claim.
- 6) The claim is situated in the SE & SW quarters of Section 18, Twp. 38N, Rge. 6W, G & SR Base & Meridian, in the unknown Mining District, County of Mohave, State of Arizona.

The boundaries of this claim can be traced:

Beginning at the East end, center monument, and running
 thence North 300 feet to NE corner monument No. 1;
 thence West 1,500 feet to NW corner monument No. 2;
 thence South 300 feet to West end center monument;
 thence South 300 feet to SW corner monument No. 3;
 thence East 1,500 feet to SE corner monument No. 4;
 thence North 300 feet to the point of beginning.

- 7) All dips, variations, spurs, angles, and all veins, ledges, or deposits within the lines of this claim, together with all water and timber and any other rights appurtenant, allowed by the laws of the State or of the United States, are hereby claimed from the effective date of this location.

- 8) Tie: Corner No. 1 of this claim is located 1300' N
& 4000' E

from the SE corner of Section 13, Twp. 38N, Rge. 7W,
 G&SR, BM.

Locator: PATHFINDER MINES CORPORATION

By:

Agent

RECEIVED
 D.L.M. AZ STATE OFFICE
 JUN 12 PM 1:50
 PHOENIX, ARIZONA

COW

LODE MINING CLAIMS
MOHAVE COUNTY, ARIZONA
SCALE: 1 inch = 2,000 feet

A MC 255281

R 7 W

R 6 W

G&SR B&M

TIE: The SE corner of Cow #1
is 100' N & 500' W from
the SE corner of
Section 13, T38N, R7W

203	204	201	202	119	120
205	206	199	200	121	122
207	208	197	198	123	124
209 15	210	195	196 14	125	126
211	212	193	194	127	128
213	214	191	192	129	130
215	216	189	190	131	132
217	218	187	188	133	134
219	220	185	186	135	136
221	222	183	184	137	138
223	224	181	182	139	140
225	226	179	180	141	142
227 22	228	177	178 23	143	144
229	230	175	176	145	146
231	232	173	174	147	148
233	234	171	172	149	150
235	236	169	170	151	152
237	238	167	168	153	154
239	240	165	166	155	156
241	242	163	164	157	158
243	244	161	162	159	160

13

78	76	77
79	74	75

80	70	71
31	68	69

21	66	67
22	64	65
23	62	63
24	60	61
25	58	59
26	56	57
27	54	55
28	52	53
29	50	51
30	48	49
33	46	47
35	44	45
37	42	43
39	40	41

T 38 N

27

26

25

30

Side lines are 1,500 feet; end lines are 600 feet;
bearings are North/South, East/West, parallel to
the section lines.

Claim monuments are wooden
stakes at least 1½" x 1½"
4' above the ground.

NOTICE AND CERTIFICATE OF LOCATION - LODE MINING CLAIM

Notice is Hereby Given that:

- 1) The name of this claim is COW 69, a lode mining claim.
- 2) The name and post office address of the locator is:
 Pathfinder Mines Corporation 1250 W. Sunset Blvd., Suite A
 St. George, Utah 84770
- 3) The date of this location is the 24 day of March, 1986, on which date the notice of location was posted on the claim.
- 4) The locator does hereby locate and claim 1,500 linear feet vein or lode, together with 300 feet in width on each side of the center line of this claim.
- 5) The general course of the vein or lode is in a East and West direction. The location monument lies within the boundaries of this claim at Corner # 4 the NW corner, and lies on the West end of this claim, and is 1,500 feet from the opposite end of this claim.
- 6) The claim is situated in the SE ^{1/4} quarter of Section 18, Twp. 38N, Rge. 6W, G & SR Base & Meridian, in the unknown Mining District, County of Mohave, State of Arizona.

The boundaries of this claim can be traced:

Beginning at the West end center monument, and running
 thence South 300 feet to SW corner monument No. 1;
 thence East 1,500 feet to SE corner monument No. 2;
 thence North 300 feet to East end center monument;
 thence North 300 feet to NE corner monument No. 3;
 thence West 1,500 feet to NW corner monument No. 4;
 thence South 300 feet to the point of beginning.

- 7) All dips, variations, spurs, angles, and all veins, ledges, or deposits within the lines of this claim, together with all water and timber and any other rights appurtenant, allowed by the laws of the State or of the United States, are hereby claimed from the effective date of this location.

- 8) Tie: Corner No. 4 of this claim is located 1300' N
4 4000' E

from the SE corner of Section 13, Twp. 38N, Rge. 7W,
 G&SR, BM.

Locator: PATHFINDER MINES CORPORATION

By:

Agent

PHOENIX, ARIZONA

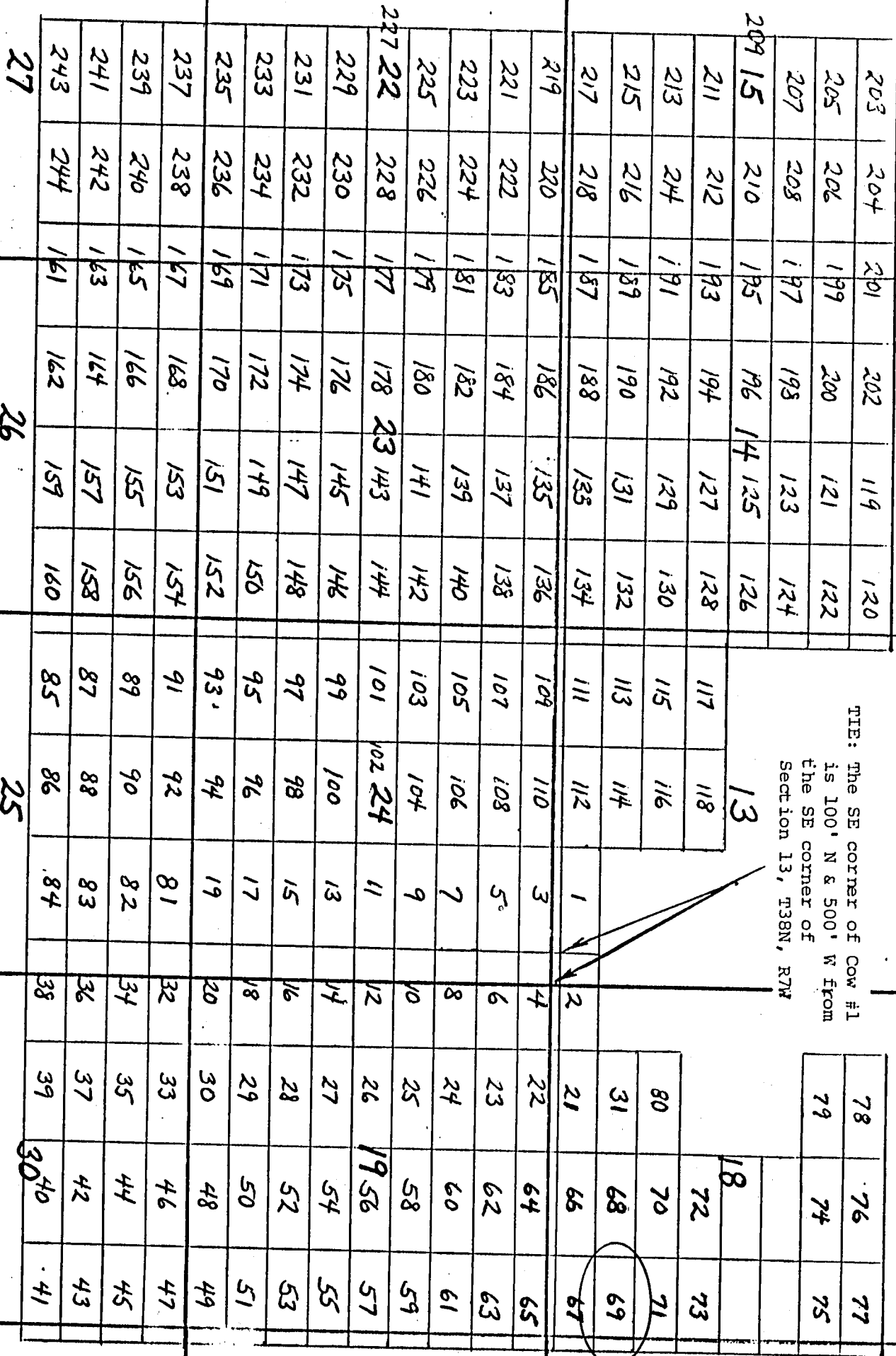
1986 JUN 12 PM 1:50

B.L.M. AZ STATE OFFICE

RECEIVED

A MC 255282

LODE MINING CLAIMS
MOHAVE COUNTY, ARIZONA
SCALE: 1 inch = 2,000 feet



TIE: The SE corner of Cow #1 is 100' N & 500' W from the SE corner of Section 13, T38N, R7W

R 7 W

R 6 W

G&S B&M

N 3 T

Side lines are 1,500 feet; end lines are 600 feet; bearings are North/South, East/West, parallel to the section lines.

Claim monuments are wooden stakes at least 1½" x 1½" 4' above the ground.

NOTICE AND CERTIFICATE OF LOCATION - LODE MINING CLAIM

Notice is Hereby Given that:

- 1) The name of this claim is Cow 70, a lode mining claim.
- 2) The name and post office address of the locator is:
 Pathfinder Mines Corporation 1250 W. Sunset Blvd., Suite A
 St. George, Utah 84770
- 3) The date of this location is the 24 day of March, 1986, on which date the notice of location was posted on the claim.
- 4) The locator does hereby locate and claim 1,500 linear feet vein or lode, together with 300 feet in width on each side of the center line of this claim.
- 5) The general course of the vein or lode is in a West and East direction. The location monument lies within the boundaries of this claim at Corner # 1 the NE corner, and lies on the East end of this claim, and is 1,500 feet from the opposite end of this claim.
- 6) The claim is situated in the SE 1/4 quarter of Section 18, Twp. 38N, Rge. 6W, G & SR Base & Meridian, in the unknown Mining District, County of Mohave, State of Arizona.

The boundaries of this claim can be traced:

Beginning at the East end, center monument, and running

thence North 300 feet to NE corner monument No. 1;

thence West 1,500 feet to NW corner monument No. 2;

thence South 300 feet to West end center monument;

thence South 300 feet to SW corner monument No. 3;

thence East 1,500 feet to SE corner monument No. 4;

thence North 300 feet to the point of beginning.

- 7) All dips, variations, spurs, angles, and all veins, ledges, or deposits within the lines of this claim, together with all water and timber and any other rights appurtenant, allowed by the laws of the State or of the United States, are hereby claimed from the effective date of this location.

- 8) Tie: Corner No. 1 of this claim is located 1900' N
+ 4000' E

from the SE corner of Section 13, Twp. 38N, Rge. 7W, G&SR, BM.

Locator: PATHEINDER MINES CORPORATION

By:

Agent

PHOENIX, ARIZONA

1986 JUN 12 PM 1:50

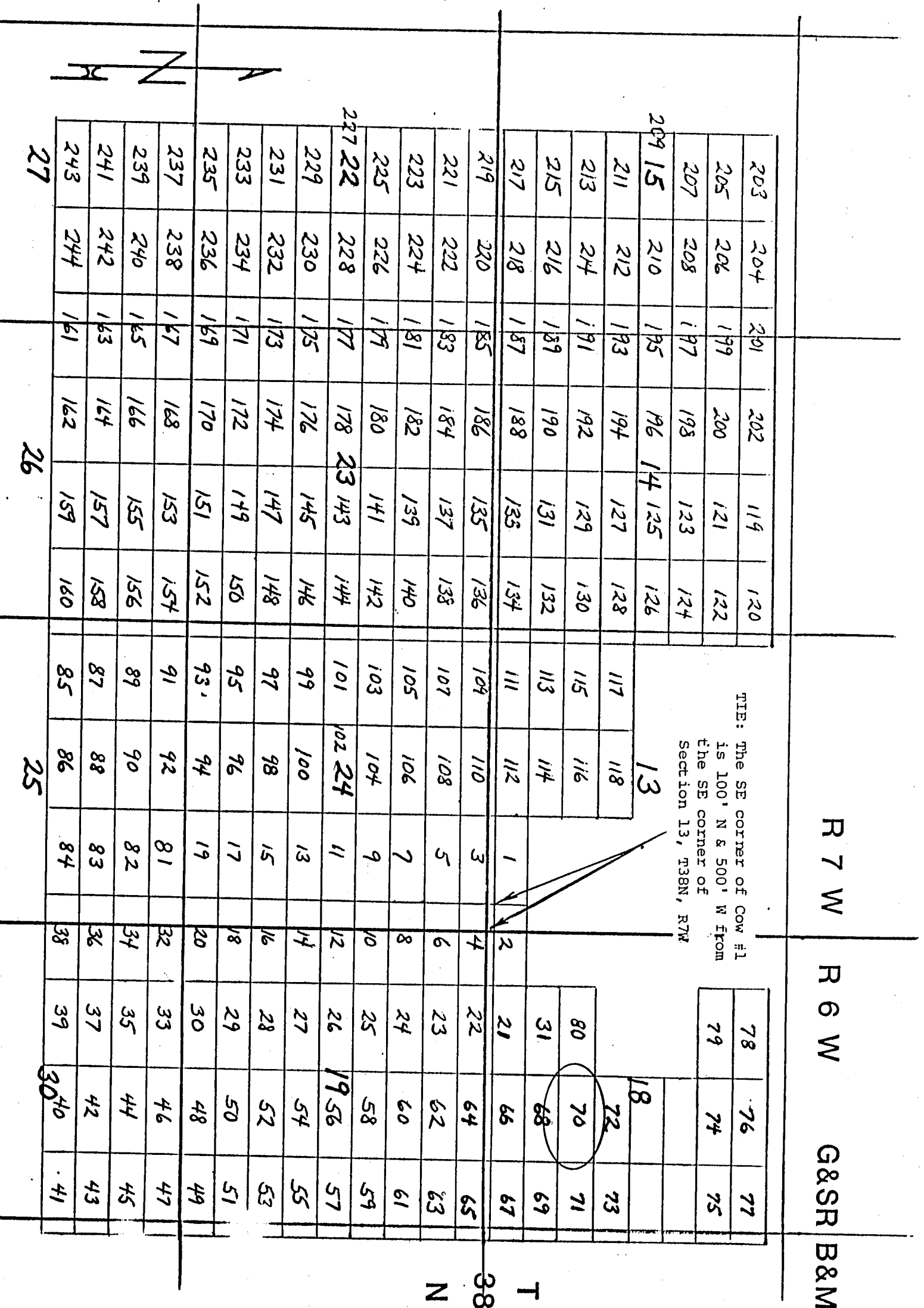
BLM AZ STATE OFFICE

RECEIVED

A MC 255283

COW

LODE MINING CLAIMS
MOHAVE COUNTY, ARIZONA
SCALE: 1 inch = 2,000 feet



Side lines are 1,500 feet; end lines are 600 feet;
bearings are North/South, East/West, parallel to
the section lines.

Claim monuments are wooden
stakes at least 1½" x 1½"
4" above the ground.

NOTICE AND CERTIFICATE OF LOCATION - LODE MINING CLAIM

Notice is Hereby Given that:

- 1) The name of this claim is COW 71, a lode mining claim.
- 2) The name and post office address of the locator is:
 Pathfinder Mines Corporation 1250 W. Sunset Blvd., Suite A
 St. George, Utah 84770
- 3) The date of this location is the 24 day of March, 1986, on which date the notice of location was posted on the claim.
- 4) The locator does hereby locate and claim 1,500 linear feet vein or lode, together with 300 feet in width on each side of the center line of this claim.
- 5) The general course of the vein or lode is in a East and West direction. The location monument lies within the boundaries of this claim at Corner # 4 the NW corner, and lies on the West end of this claim, and is 1,500 feet from the opposite end of this claim.
- 6) The claim is situated in the SW 1/4 of sec 17 SE quarter of Section 18, Twp. 38N, Rge. 6W, G & SR Base & Meridian, in the unknown Mining District, County of Mohave, State of Arizona.

The boundaries of this claim can be traced:

Beginning at the West end center monument, and runningthence South 300 feet to SW corner monument No. 1;thence East 1,500 feet to SE corner monument No. 2;thence North 300 feet to East end center monument;thence North 300 feet to NE corner monument No. 3;thence West 1,500 feet to NW corner monument No. 4;thence South 300 feet to the point of beginning.

- 7) All dips, variations, spurs, angles, and all veins, ledges, or deposits within the lines of this claim, together with all water and timber and any other rights appurtenant, allowed by the laws of the State or of the United States, are hereby claimed from the effective date of this location.

- 8) Tie: Corner No. 4 of this claim is located 1900' N
& 4000' E

from the SE corner of Section 13, Twp. 38N, Rge. 7W, G&SR, BM.

Locator: PATHFINDER MINES CORPORATION

By:

Agent

PHOENIX, ARIZONA

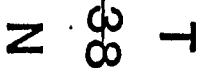
1986 JUN 12 PM 1:50

D.L.M. AZ STATE OFFICE

RECEIVED

A MC 255284

LODE MINING CLAIMS
MOHAVE COUNTY, ARIZONA
SCALE: 1 inch = 2,000 feet



TIE: The SE corner of Cow #1 is 100' N & 500' W from the SE corner of Section 13, T38N, R7W

Claim monuments are wooden stakes at least 1½" x 1½" 4' above the ground.

NOTICE AND CERTIFICATE OF LOCATION - LODE MINING CLAIM

Notice is Hereby Given that:

- 1) The name of this claim is Cow 72, a lode mining claim.
- 2) The name and post office address of the locator is:
 Pathfinder Mines Corporation 1250 W. Sunset Blvd., Suite A
 St. George, Utah 84770
- 3) The date of this location is the 24 day of March, 1986, on which date the notice of location was posted on the claim.
- 4) The locator does hereby locate and claim 1,500 linear feet vein or lode, together with 300 feet in width on each side of the center line of this claim.
- 5) The general course of the vein or lode is in a West and East direction. The location monument lies within the boundaries of this claim at Corner # 1 the NE corner, and lies on the East end of this claim, and is 1,500 feet from the opposite end of this claim.
- 6) The claim is situated in the SE quarter of Section 18, Twp. 38N, Rge. 6W, G & SR Base & Meridian, in the unknown Mining District, County of Mohave, State of Arizona.

The boundaries of this claim can be traced:

Beginning at the East end center monument, and running
 thence North 300 feet to NE corner monument No. 1;
 thence West 1,500 feet to NW corner monument No. 2;
 thence South 300 feet to West end center monument;
 thence South 300 feet to SW corner monument No. 3;
 thence East 1,500 feet to SE corner monument No. 4;
 thence North 300 feet to the point of beginning.

- 7) All dips, variations, spurs, angles, and all veins, ledges, or deposits within the lines of this claim, together with all water and timber and any other rights appurtenant, allowed by the laws of the State or of the United States, are hereby claimed from the effective date of this location.

- 8) Tie: Corner No. 1 of this claim is located 2500' N
& 4000' E

from the SE corner of Section 13, Twp. 38N, Rge. 7W,
 G&SR, BM.

Locator: PATHEFINDER MINES CORPORATION

By:

Agent

PHOENIX, ARIZONA

JUN 12 1986 PM 1:50

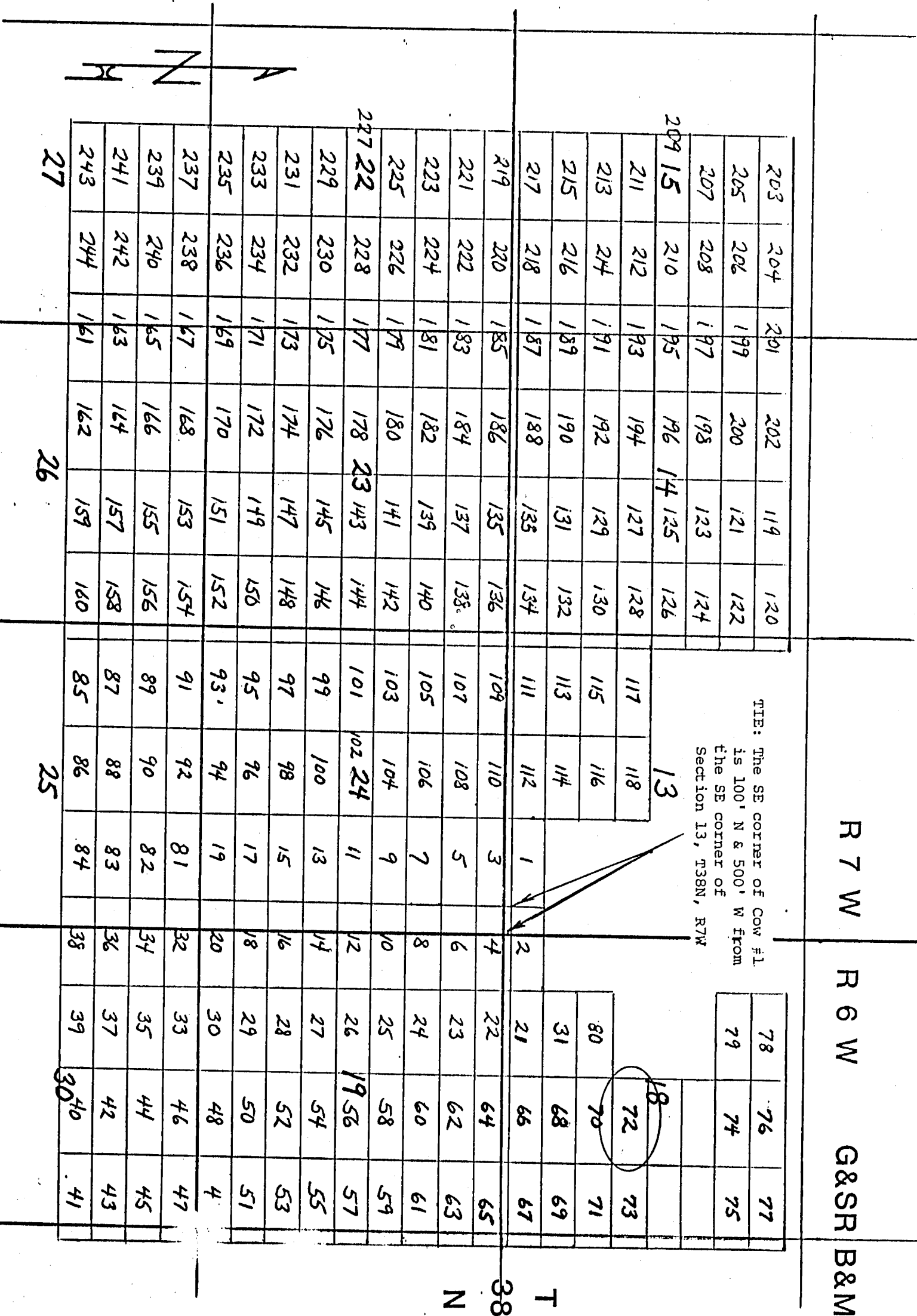
B.L.M. AZ STATE OFFICE

RECEIVED

A MC 255285

COW

LODE MINING CLAIMS
MOHAVE COUNTY, ARIZONA
SCALE: 1 inch = 2,000 feet



Side lines are 1,500 feet; end lines are 600 feet; bearings are North/South, East/West, parallel to the section lines.

Claim monuments are wooden stakes at least 1 1/2" x 1 1/2" 4' above the ground.

NOTICE AND CERTIFICATE OF LOCATION - LODE MINING CLAIM

Notice is Hereby Given that:

- 1) The name of this claim is Cow 73, a lode mining claim.
- 2) The name and post office address of the locator is:
 Pathfinder Mines Corporation 1250 W. Sunset Blvd., Suite A
 St. George, Utah 84770
- 3) The date of this location is the 24 day of March, 1986, on which date the notice of location was posted on the claim.
- 4) The locator does hereby locate and claim 1,500 linear feet vein or lode, together with 300 feet in width on each side of the center line of this claim.
- 5) The general course of the vein or lode is in a East and West direction. The location monument lies within the boundaries of this claim at Corner # 4 the NW corner, and lies on the West end of this claim, and is 1,500 feet from the opposite end of this claim.
- 6) The claim is situated in the SW 1/4 9 sec 17 quarter of Section 13, Twp. 38N, Rge. 6W, G & SR Base & Meridian, in the unknown Mining District, County of Mohave, State of Arizona.

The boundaries of this claim can be traced:

Beginning at the West end center monument, and running
 thence South 300 feet to SW corner monument No. 1;
 thence East 1,500 feet to SE corner monument No. 2;
 thence North 300 feet to East end center monument;
 thence North 300 feet to NE corner monument No. 3;
 thence West 1,500 feet to NW corner monument No. 4;
 thence South 300 feet to the point of beginning.

- 7) All dips, variations, spurs, angles, and all veins, ledges, or deposits within the lines of this claim, together with all water and timber and any other rights appurtenant, allowed by the laws of the State or of the United States, are hereby claimed from the effective date of this location.

- 8) Tie: Corner No. 4 of this claim is located 2500' N
\$ 4000' E

from the SE corner of Section 13, Twp. 38N, Rge. 7W,
 G&SR, BM.

Locator: PATHEFINDER MINES CORPORATION

By:

Agent

PHOENIX, ARIZONA

1986 JUN 12 PM 1:50

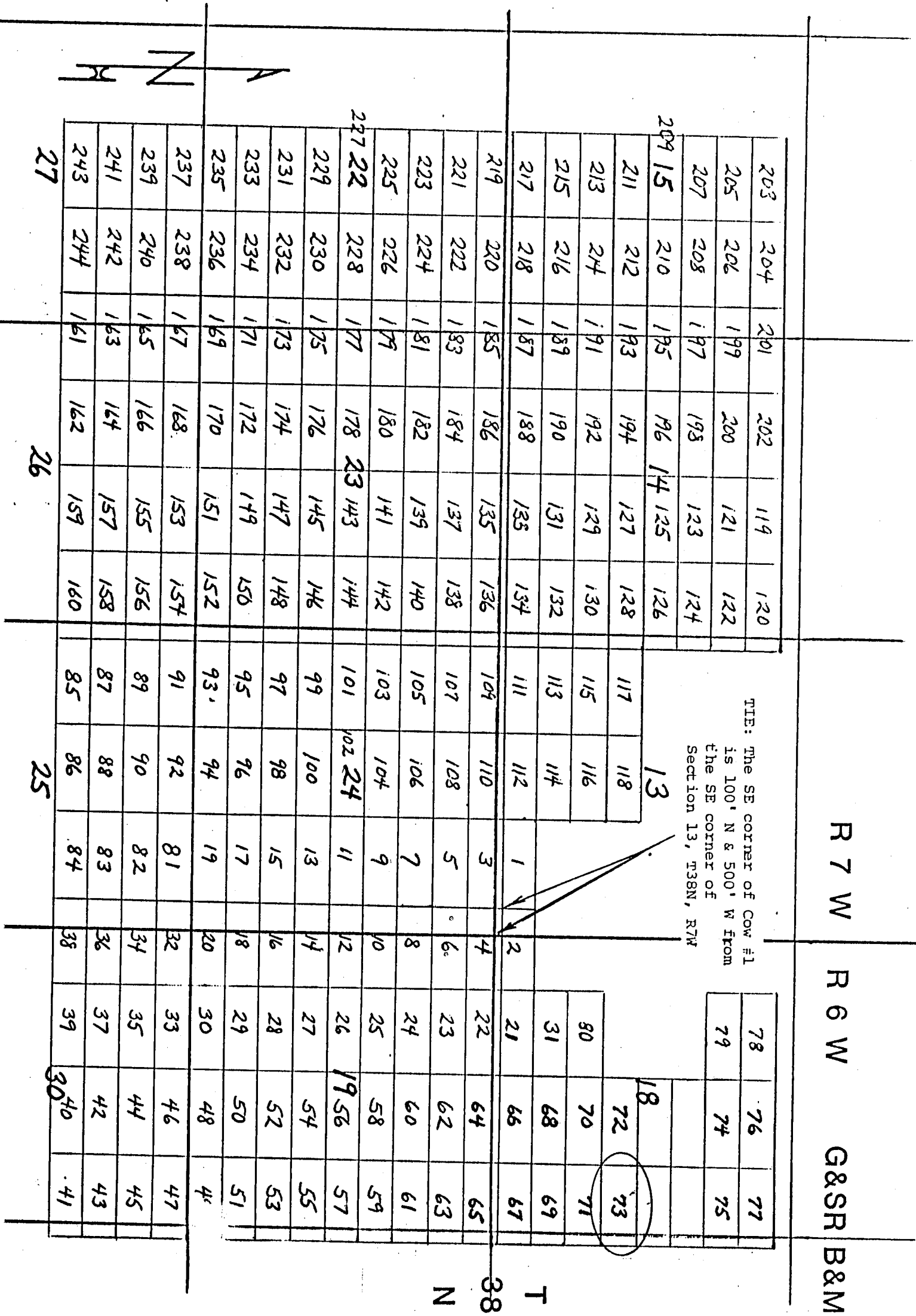
B.L.M. AZ STATE OFFICE

RECEIVED

A MC 255286

COW

LODE MINING CLAIMS
MOHAVE COUNTY, ARIZONA
SCALE: 1 inch = 2,000 feet



Side lines are 1,500 feet; end lines are 600 feet; bearings are North/South, East/West, parallel to the section lines.

Claim monuments are wooden stakes at least 1½" x 1½" 4' above the ground.

NOTICE AND CERTIFICATE OF LOCATION - LODE MINING CLAIM

Notice is Hereby Given that:

- 1) The name of this claim is Cow 74, a lode mining claim.
- 2) The name and post office address of the locator is:
 Pathfinder Mines Corporation 1250 W. Sunset Blvd., Suite A
 St. George, Utah 84770
- 3) The date of this location is the 24 day of March, 1986, on which date the notice of location was posted on the claim.
- 4) The locator does hereby locate and claim 1,500 linear feet vein or lode, together with 300 feet in width on each side of the center line of this claim.
- 5) The general course of the vein or lode is in a West and East direction. The location monument lies within the boundaries of this claim at Corner # 1 the NE corner, and lies on the East end of this claim, and is 1,500 feet from the opposite end of this claim.
- 6) The claim is situated in the NE 1/4 quarter of Section 18, Twp. 38N, Rge. 6W, G & SR Base & Meridian, in the unknown Mining District, County of Mohave, State of Arizona.

The boundaries of this claim can be traced:

Beginning at the East end, center monument, and running
 thence North 300 feet to NE corner monument No. 1;
 thence West 1,500 feet to NW corner monument No. 2;
 thence South 300 feet to West end center monument;
 thence South 300 feet to SW corner monument No. 3;
 thence East 1,500 feet to SE corner monument No. 4;
 thence North 300 feet to the point of beginning.

- 7) All dips, variations, spurs, angles, and all veins, ledges, or deposits within the lines of this claim, together with all water and timber and any other rights appurtenant, allowed by the laws of the State or of the United States, are hereby claimed from the effective date of this location.
- 8) Tie: Corner No. 1 of this claim is located 4300' N
& 4000' E

from the SE corner of Section 13, Twp. 38N, Rge. 7W,
 G&SR, BM.

Locator: PATHFINDER MINES CORPORATION

By: 
 Agent

PHOENIX, ARIZONA

1986 JUN 12 PM 1:50

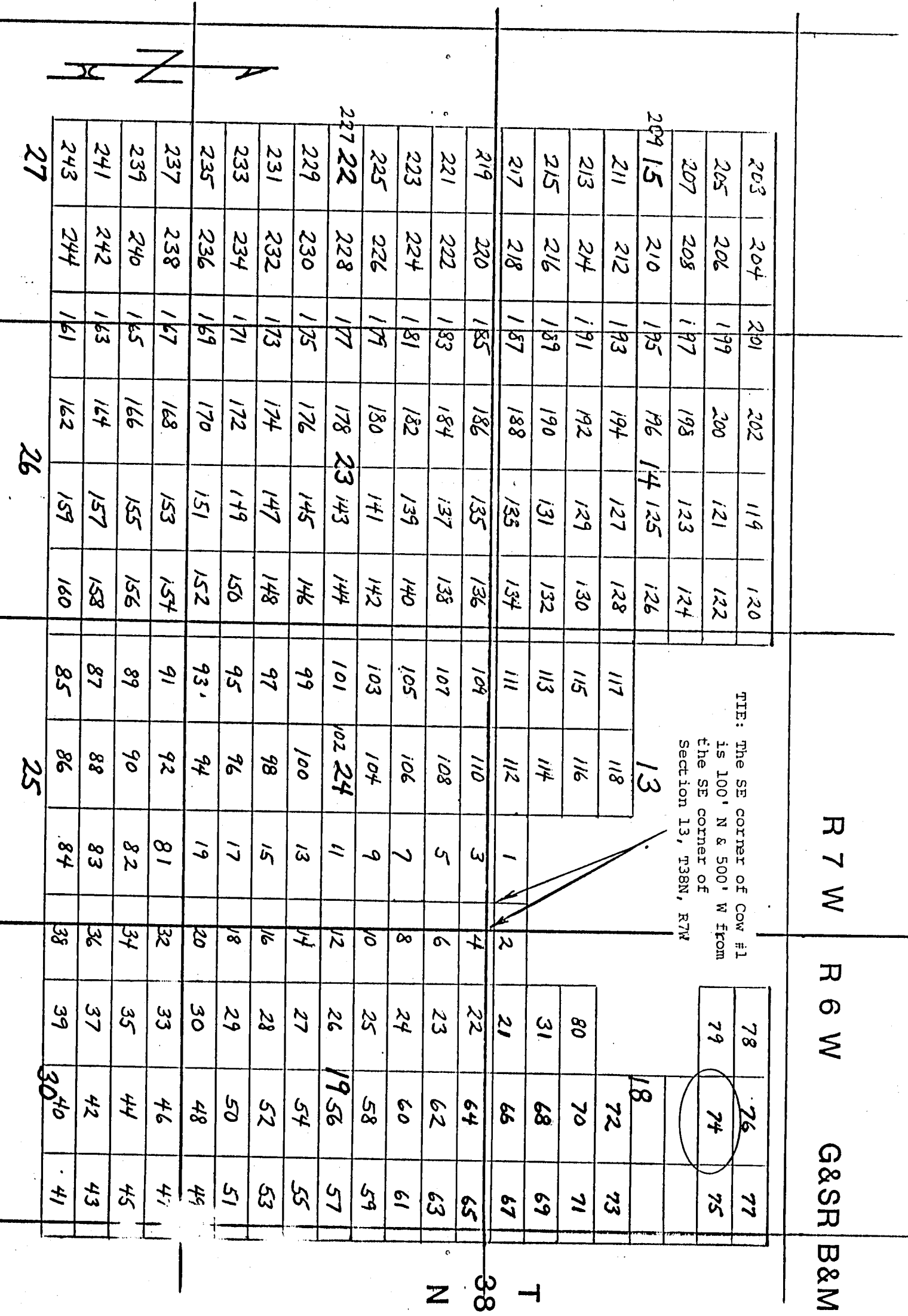
B.L.M. AZ STATE OFFICE

RECEIVED

A MC 255287

COW

LODE MINING CLAIMS
MOHAVE COUNTY, ARIZONA
SCALE: 1 inch = 2,000 feet



Side lines are 1,500 feet; end lines are 600 feet;
bearings are North/South, East/West, parallel to
the section lines.

Claim monuments are wooden
stakes at least 1 1/2" x 1 1/2"
4" above the ground.

NOTICE AND CERTIFICATE OF LOCATION - LODE MINING CLAIM

A MC 255288

Notice is Hereby Given that:

- 1) The name of this claim is Cow 75, a lode mining claim.
- 2) The name and post office address of the locator is:
 Pathfinder Mines Corporation 1250 W. Sunset Blvd., Suite A
 St. George, Utah 84770
- 3) The date of this location is the 24 day of March, 1986, on which date the notice of location was posted on the claim.
- 4) The locator does hereby locate and claim 1,500 linear feet vein or lode, together with 300 feet in width on each side of the center line of this claim.
- 5) The general course of the vein or lode is in a East and West direction. The location monument lies within the boundaries of this claim at Corner # 4 the NW corner, and lies on the West end of this claim, and is 1,500 feet from the opposite end of this claim.
- 6) The claim is situated in the NW 1/4 quarter of Section 17, Twp. 38N, Rge. 6W, G & SR Base & Meridian, in the unknown Mining District, County of Mohave, State of Arizona.

The boundaries of this claim can be traced:

Beginning at the West end center monument, and runningthence South 300 feet to SW corner monument No. 1;thence East 1,500 feet to SE corner monument No. 2;thence North 300 feet to East end center monument;thence North 300 feet to NE corner monument No. 3;thence West 1,500 feet to NW corner monument No. 4;thence South 300 feet to the point of beginning.

- 7) All dips, variations, spurs, angles, and all veins, ledges, or deposits within the lines of this claim, together with all water and timber and any other rights appurtenant, allowed by the laws of the State or of the United States, are hereby claimed from the effective date of this location.

- 8) Tie: Corner No. 4 of this claim is located 4300' N
\$ 4000' E

from the SE corner of Section 13, Twp. 38N, Rge. 7W, G&SR, BM.

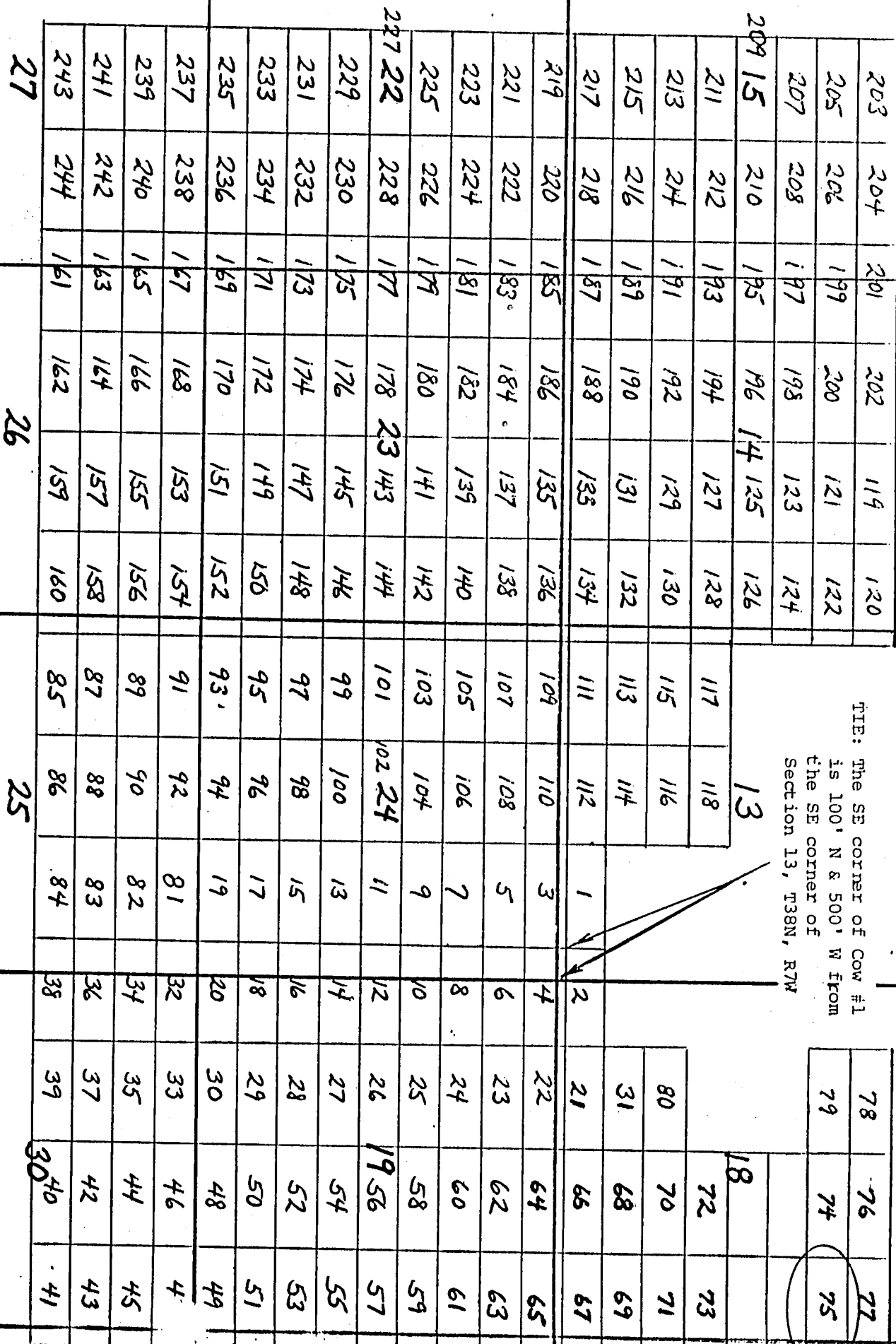
Locator: PATHFINDER MINES CORPORATION

By:

Agent

RECEIVED
 B.L.M. AZ STATE OFFICE
 JUN 12 1986
 PHOENIX, ARIZONA

LODE MINING CLAIMS
MOHAVE COUNTY, ARIZONA
SCALE: 1 inch = 2,000 feet



TIE: The SE corner of Cow #1 is 100' N & 500' W from the SE corner of Section 13, T38N, R7W

R 7 W

R 6 W

G&S R B&M

Side lines are 1,500 feet; end lines are 600 feet; bearings are North/South, East/West, parallel to the section lines.

Claim monuments are wooden stakes at least $1\frac{1}{2}$ " x $1\frac{1}{2}$ " 4' above the ground.

W

NOTICE AND CERTIFICATE OF LOCATION - LODE MINING CLAIM

Notice is Hereby Given that:

- 1) The name of this claim is Cow 76, a lode mining claim.
- 2) The name and post office address of the locator is:
Pathfinder Mines Corporation 1250 W. Sunset Blvd., Suite A
St. George, Utah 84770
- 3) The date of this location is the 24 day of March, 1986, on which date the notice of location was posted on the claim.
- 4) The locator does hereby locate and claim 1,500 linear feet vein or lode, together with 300 feet in width on each side of the center line of this claim.
- 5) The general course of the vein or lode is in a West and East direction. The location monument lies within the boundaries of this claim at Corner # 1 the NE corner, and lies on the East end of this claim, and is 1,500 feet from the opposite end of this claim.
- 6) The claim is situated in the NE quarter of Section 18, Twp. 38N, Rge. 6W, G & SR Base & Meridian, in the unknown Mining District, County of Mohave, State of Arizona.

The boundaries of this claim can be traced:

Beginning at the East end, center monument, and running

thence North 300 feet to NE corner monument No. 1;

thence West 1,500 feet to NW corner monument No. 2;

thence South 300 feet to West end center monument;

thence South 300 feet to SW corner monument No. 3;

thence East 1,500 feet to SE corner monument No. 4;

thence North 300 feet to the point of beginning.

- 7) All dips, variations, spurs, angles, and all veins, ledges, or deposits within the lines of this claim, together with all water and timber and any other rights appurtenant, allowed by the laws of the State or of the United States, are hereby claimed from the effective date of this location.

- 8) Tie: Corner No. 1 of this claim is located 4900' N
& 4200' E

from the SE corner of Section 13, Twp. 38N, Rge. 7W, G&SR, BM.

Locator: PATHFINDER MINES CORPORATION

By: [Signature]
Agent

1986 JUN 12 PM 1:51

RECEIVED
B.L.M. AZ STATE OFFICE

A MC 255289

NOTICE AND CERTIFICATE OF LOCATION - LODE MINING CLAIM

Notice is Hereby Given that:

- 1) The name of this claim is Cow 77, a lode mining claim.
- 2) The name and post office address of the locator is:
 Pathfinder Mines Corporation 1250 W. Sunset Blvd., Suite A
 St. George, Utah 84770
- 3) The date of this location is the 24 day of March, 1986, on which date the notice of location was posted on the claim.
- 4) The locator does hereby locate and claim 1,500 linear feet vein or lode, together with 300 feet in width on each side of the center line of this claim.
- 5) The general course of the vein or lode is in a East and West direction. The location monument lies within the boundaries of this claim at Corner # 4 the NW corner, and lies on the West end of this claim, and is 1,500 feet from the opposite end of this claim.
- 6) The claim is situated in the NW 1/4 quarter of Section 17, Twp. 38N, Rge. 6W, G & SR Base & Meridian, in the unknown Mining District, County of Mohave, State of Arizona.

The boundaries of this claim can be traced:

Beginning at the West end center monument, and running

thence South 300 feet to SW corner monument No. 1;

thence East 1,500 feet to SE corner monument No. 2;

thence North 300 feet to East end center monument;

thence North 300 feet to NE corner monument No. 3;

thence West 1,500 feet to NW corner monument No. 4;

thence South 300 feet to the point of beginning.

- 7) All dips, variations, spurs, angles, and all veins, ledges, or deposits within the lines of this claim, together with all water and timber and any other rights appurtenant, allowed by the laws of the State or of the United States, are hereby claimed from the effective date of this location.

- 8) Tie: Corner No. 4 of this claim is located 4900' N
4000' E

from the SE corner of Section 13, Twp. 38N, Rge. 7W, G&SR, BM.

Locator: PATHEFINDER MINES CORPORATION

By:

Agent

PHOENIX, ARIZONA

1986 JUN 12 PM 1:51

BLM AZ STATE OFFICE

RECEIVED

A MC 255290

NOTICE AND CERTIFICATE OF LOCATION - LODE MINING CLAIM

Notice is Hereby Given that:

- 1) The name of this claim is Cow 78, a lode mining claim.
- 2) The name and post office address of the locator is:
 Pathfinder Mines Corporation 1250 W. Sunset Blvd., Suite A
 St. George, Utah 84770
- 3) The date of this location is the 24 day of March, 1986, on which date the notice of location was posted on the claim.
- 4) The locator does hereby locate and claim 1,500 linear feet vein or lode, together with 300 feet in width on each side of the center line of this claim.
- 5) The general course of the vein or lode is in a East and West direction. The location monument lies within the boundaries of this claim at Corner # 4 the NW corner, and lies on the West end of this claim, and is 1,500 feet from the opposite end of this claim.
- 6) The claim is situated in the NW quarter of Section 18, Twp. 38N, Rge. 6W, G & SR Base & Meridian, in the unknown Mining District, County of Mohave, State of Arizona.

The boundaries of this claim can be traced:

Beginning at the West end center monument, and running
 thence South 300 feet to SW corner monument No. 1;
 thence East 1,500 feet to SE corner monument No. 2;
 thence North 300 feet to East end center monument;
 thence North 300 feet to NE corner monument No. 3;
 thence West 1,500 feet to NW corner monument No. 4;
 thence South 300 feet to the point of beginning.

- 7) All dips, variations, spurs, angles, and all veins, ledges, or deposits within the lines of this claim, together with all water and timber and any other rights appurtenant, allowed by the laws of the State or of the United States, are hereby claimed from the effective date of this location.

- 8) Tie: Corner No. 4 of this claim is located 4900' N
1000' E

from the SE corner of Section 13, Twp. 38N, Rge. 7W,
 G&SR, BM.

Locator: PATHFINDER MINES CORPORATION

By:

Agent

PHOENIX, ARIZONA

1986 JUN 12 PM 1:51

B.L.H. AZ STATE OFFICE

RECEIVED

A MC 255291

LODE MINING CLAIMS
MOHAVE COUNTY, ARIZONA
SCALE: 1 inch = 2,000 feet

25

13

38

Claim monuments are wooden stakes at least 1½" x 1½" 4' above the ground.

NOTICE AND CERTIFICATE OF LOCATION - LODE MINING CLAIM

Notice is Hereby Given that:

1) The name of this claim is Cow 79, a lode mining claim.

2) The name and post office address of the locator is:

Pathfinder Mines Corporation

1250 W. Sunset Blvd., Suite A
St. George, Utah 84770

3) The date of this location is the 24 day of March, 1986, on which date the notice of location was posted on the claim.

4) The locator does hereby locate and claim 1,500 linear feet vein or lode, together with 300 feet in width on each side of the center line of this claim.

5) The general course of the vein or lode is in a East and West direction. The location monument lies within the boundaries of this claim at Corner # 4 the NW corner, and lies on the West end of this claim, and is 1,500 feet from the opposite end of this claim.

6) The claim is situated in the NW quarter of Section 18, Twp. 38N, Rge. 6W, G & SR Base & Meridian, in the unknown Mining District, County of Mohave, State of Arizona.

The boundaries of this claim can be traced:

Beginning at the West end center monument, and running

thence South 300 feet to SW corner monument No. 1;

thence East 1,500 feet to SE corner monument No. 2;

thence North 300 feet to East end center monument;

thence North 300 feet to NE corner monument No. 3;

thence West 1,500 feet to NW corner monument No. 4;

thence South 300 feet to the point of beginning.

7) All dips, variations, spurs, angles, and all veins, ledges, or deposits within the lines of this claim, together with all water and timber and any other rights appurtenant, allowed by the laws of the State or of the United States, are hereby claimed from the effective date of this location.

8) Tie: Corner No. 4 of this claim is located 4300' N
1000' E

from the SE corner of Section 13, Twp. 38N, Rge. 7W, G&SR, BM.

Locator: PATHFINDER MINES CORPORATION

By:

Agent

PHOENIX, ARIZONA

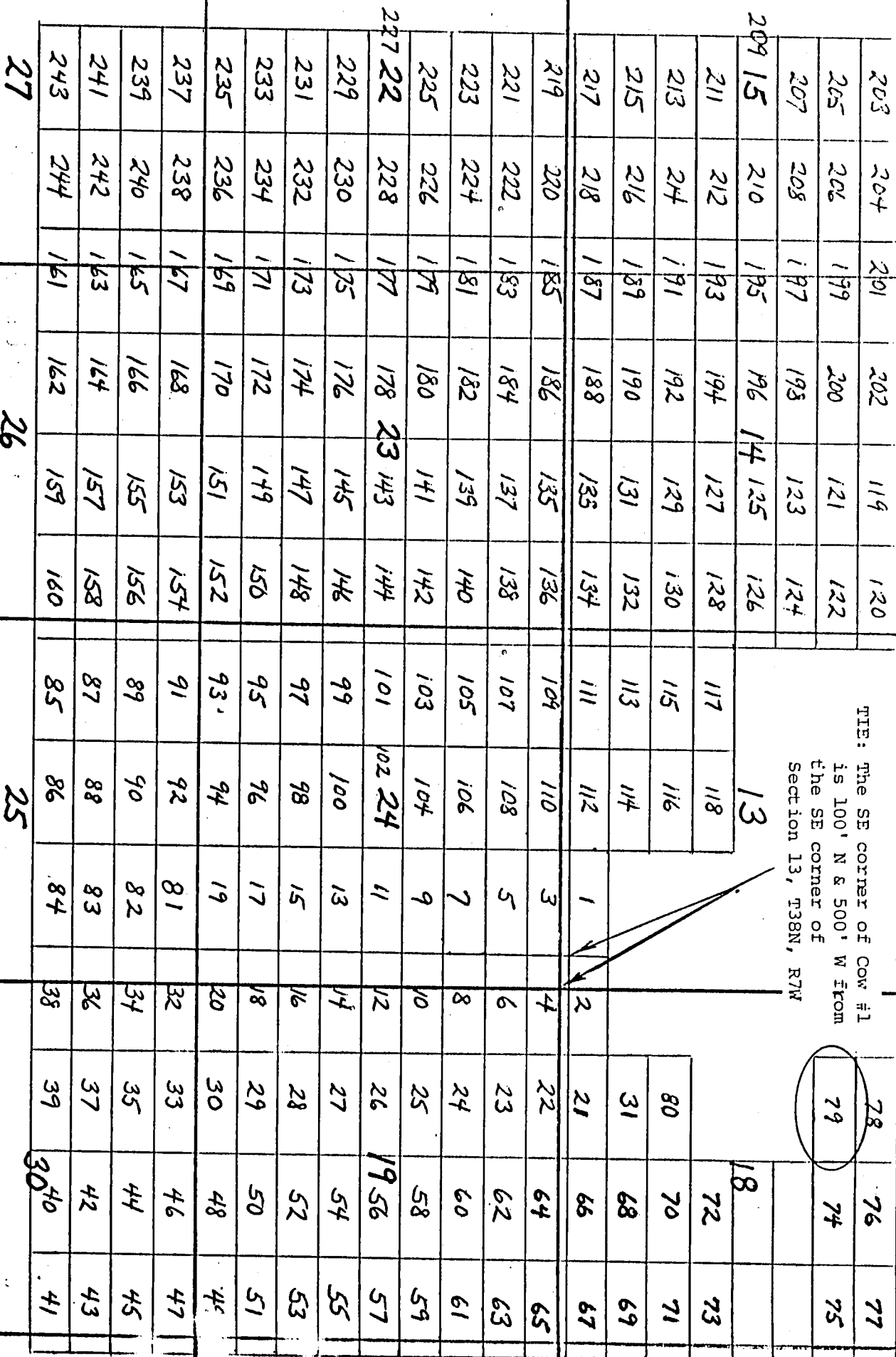
1986 JUN 12 PM 1:51

B.L.M. AZ STATE OFFICE

RECEIVED

A MC 255292

LODE MINING CLAIMS
MOHAVE COUNTY, ARIZONA
SCALE: 1 inch = 2,000 feet



TIE: The SE corner of Cow #1 is 100' N & 500' W from the SE corner of Section 13, T38N, R7W

R 7 W

R 6 W

G&S R B&M

Z 3 T

Side lines are 1,500 feet; end lines are 600 feet; bearings are North/South, East/West, parallel to the section lines.

Claim monuments are wooden stakes at least 1½" x 1½" 4' above the ground.

NOTICE AND CERTIFICATE OF LOCATION - LODE MINING CLAIM

Notice is Hereby Given that:

- 1) The name of this claim is Cow 80, a lode mining claim.
- 2) The name and post office address of the locator is:
 Pathfinder Mines Corporation 1250 W. Sunset Blvd., Suite A
 St. George, Utah 84770
- 3) The date of this location is the 24 day of March, 1986, on which date the notice of location was posted on the claim.
- 4) The locator does hereby locate and claim 1,500 linear feet vein or lode, together with 300 feet in width on each side of the center line of this claim.
- 5) The general course of the vein or lode is in a East and West direction. The location monument lies within the boundaries of this claim at Corner # 4 the NW corner, and lies on the West end of this claim, and is 1,500 feet from the opposite end of this claim.
- 6) The claim is situated in the SW quarter of Section 18, Twp. 38N, Rge. 6W, G & SR Base & Meridian, in the unknown Mining District, County of Mohave, State of Arizona.

The boundaries of this claim can be traced:

Beginning at the West end center monument, and running
 thence South 300 feet to SW corner monument No. 1;
 thence East 1,500 feet to SE corner monument No. 2;
 thence North 300 feet to East end center monument;
 thence North 300 feet to NE corner monument No. 3;
 thence West 1,500 feet to NW corner monument No. 4;
 thence South 300 feet to the point of beginning.

- 7) All dips, variations, spurs, angles, and all veins, ledges, or deposits within the lines of this claim, together with all water and timber and any other rights appurtenant, allowed by the laws of the State or of the United States, are hereby claimed from the effective date of this location.

- 8) Tie: Corner No. 4 of this claim is located 1900' N
\$1000' E

from the SE corner of Section 13, Twp. 38N, Rge. 7W,
 G&SR, BM.

Locator: PATHEINDER MINES CORPORATION

By:

Agent

PHOENIX, ARIZONA

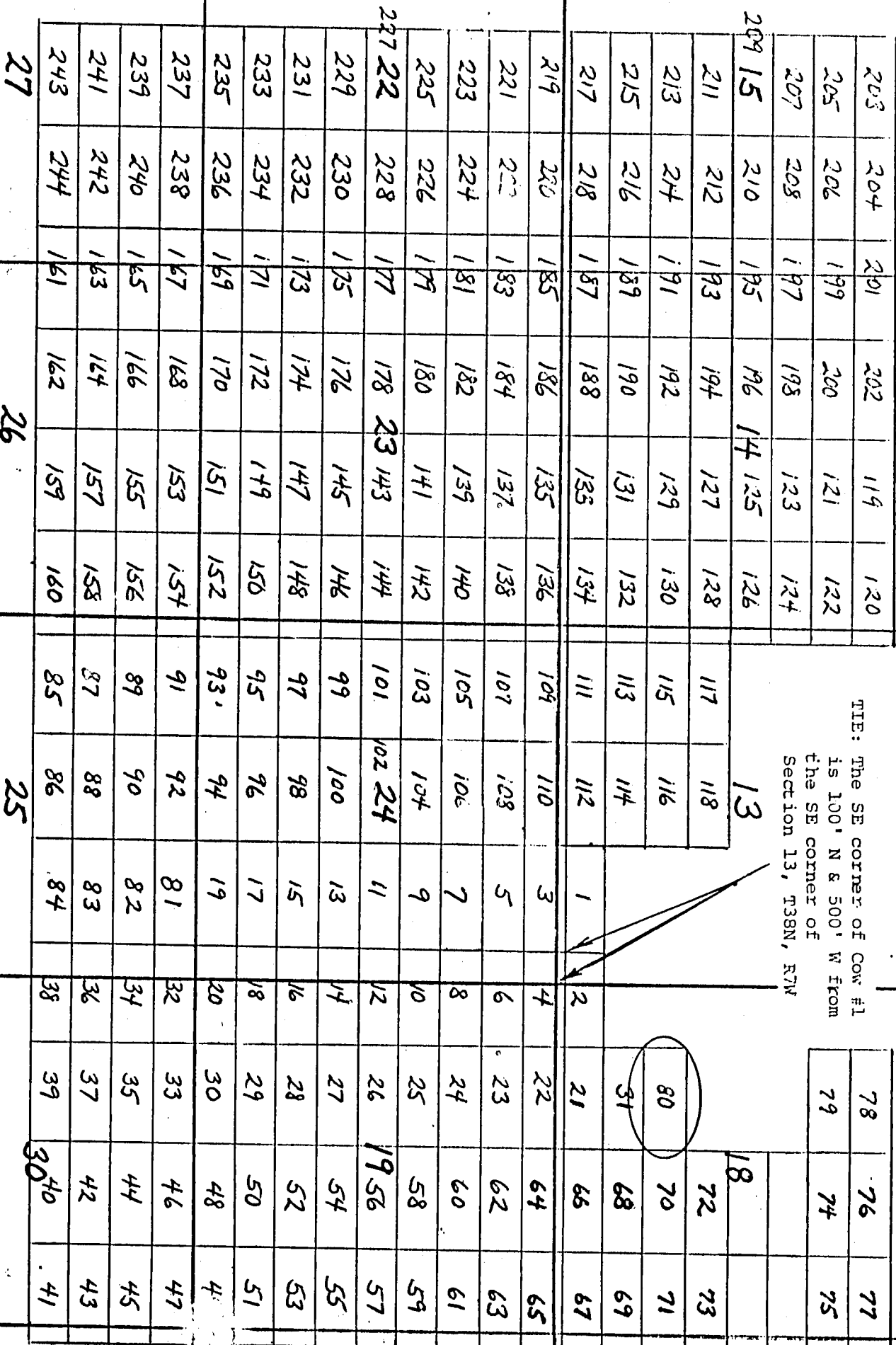
1986 JUN 12 PM 1:51

R.L.M. AZ STATE OFFICE

RECEIVED

A MC 255293

LODE MINING CLAIMS
MOHAVE COUNTY, ARIZONA
SCALE: 1 inch = 2,000 feet



TIE: The SE corner of Cow #1 is 100' N & 500' W from the SE corner of Section 13, T38N, R7W

R 7 W

R 6 W

G&S R B&M

Side lines are 1,500 feet; end lines are 600 feet; bearings are North/South, East/West, parallel to the section lines.

Claim monuments are wooden stakes at least 1½" x 1½" 4' above the ground.

NOTICE AND CERTIFICATE OF LOCATION - LODE MINING CLAIM

Notice is Hereby Given that:

- 1) The name of this claim is Cow 8/, a lode mining claim.
- 2) The name and post office address of the locator is:
 Pathfinder Mines Corporation 1250 W. Sunset Blvd., Suite A
 St. George, Utah 84770
- 3) The date of this location is the 21 day of March, 1986, on which date the notice of location was posted on the claim.
- 4) The locator does hereby locate and claim 1,500 linear feet vein or lode, together with 300 feet in width on each side of the center line of this claim.
- 5) The general course of the vein or lode is in a West and East direction. The location monument lies within the boundaries of this claim at Corner # 1 the NE corner, and lies on the East end of this claim, and is 1,500 feet from the opposite end of this claim.
- 6) The claim is situated in the NE quarter of Section 25, Twp. 38N, Rge. 7W, G & SR Base & Meridian, in the unknown Mining District, County of Mohave, State of Arizona.

The boundaries of this claim can be traced:

Beginning at the East end center monument, and running
 thence North 300 feet to NE corner monument No. 1;
 thence West 1,500 feet to NW corner monument No. 2;
 thence South 300 feet to West end center monument;
 thence South 300 feet to SW corner monument No. 3;
 thence East 1,500 feet to SE corner monument No. 4;
 thence North 300 feet to the point of beginning.

- 7) All dips, variations, spurs, angles, and all veins, ledges, or deposits within the lines of this claim, together with all water and timber and any other rights appurtenant, allowed by the laws of the State or of the United States, are hereby claimed from the effective date of this location.

- 8) Tie: Corner No. 1 of this claim is located 5300'S
± 500' W

from the SE corner of Section 13, Twp. 38N, Rge. 7W, G&SR, BM.

Locator: PATHEFINDER MINES CORPORATION

By:

Agent

ARIZONA MINING

JUN 12 PM 1:51

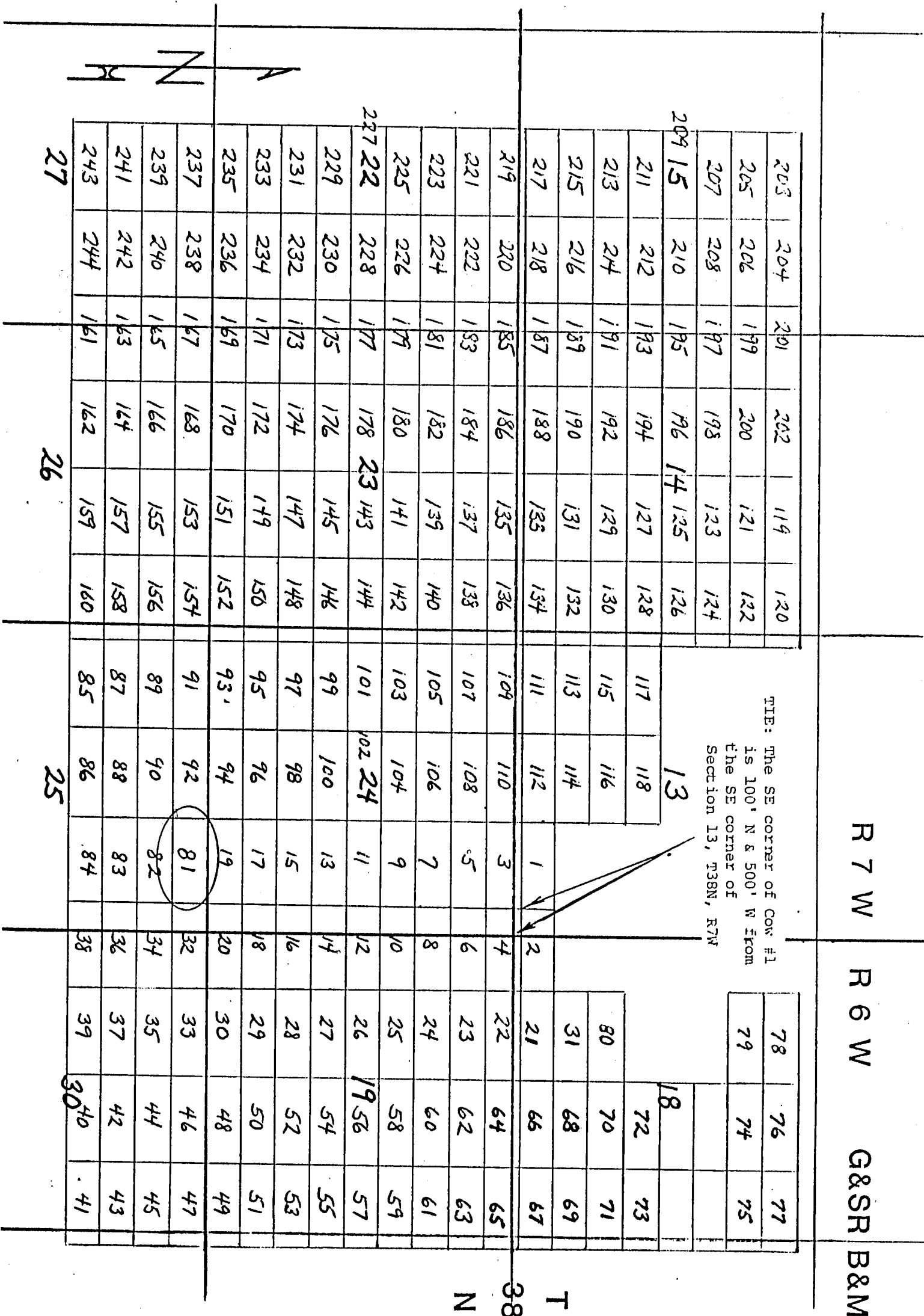
B.L.H. AZ STATE OFFICE

RECEIVED

A MC 255294

COW

LODE MINING CLAIMS
MOHAVE COUNTY, ARIZONA
SCALE: 1 inch = 2,000 feet



Side lines are 1,500 feet; end lines are 600 feet;
bearings are North/South, East/West, parallel to
the section lines.

Claim monuments are wooden
stakes at least 1½" x 1½"
4' above the ground.

NOTICE AND CERTIFICATE OF LOCATION - LODE MINING CLAIM

Notice is Hereby Given that:

- 1) The name of this claim is Cow 82, a lode mining claim.
- 2) The name and post office address of the locator is:
 Pathfinder Mines Corporation 1250 W. Sunset Blvd., Suite A
 St. George, Utah 84770
- 3) The date of this location is the 21 day of March, 1986, on which date the notice of location was posted on the claim.
- 4) The locator does hereby locate and claim 1,500 linear feet vein or lode, together with 300 feet in width on each side of the center line of this claim.
- 5) The general course of the vein or lode is in a West and East direction. The location monument lies within the boundaries of this claim at Corner # 1 the NE corner, and lies on the East end of this claim, and is 1,500 feet from the opposite end of this claim.
- 6) The claim is situated in the NE quarter of Section 25, Twp. 38N, Rge. 7W, G & SR Base & Meridian, in the unknown Mining District, County of Mohave, State of Arizona.

The boundaries of this claim can be traced:

Beginning at the East end, center monument, and running
 thence North 300 feet to NE corner monument No. 1;
 thence West 1,500 feet to NW corner monument No. 2;
 thence South 300 feet to West end center monument;
 thence South 300 feet to SW corner monument No. 3;
 thence East 1,500 feet to SE corner monument No. 4;
 thence North 300 feet to the point of beginning.

- 7) All dips, variations, spurs, angles, and all veins, ledges, or deposits within the lines of this claim, together with all water and timber and any other rights appurtenant, allowed by the laws of the State or of the United States, are hereby claimed from the effective date of this location.

- 8) Tie: Corner No. 1 of this claim is located 5900' S
500' W

from the SE corner of Section 13, Twp. 38N, Rge. 7W, G&SR, BM.

Locator: PATHEINDER MINES CORPORATION

By: [Signature]
 PHOENIX, ARIZONA Agent

1986 JUN 12 PM 1:51

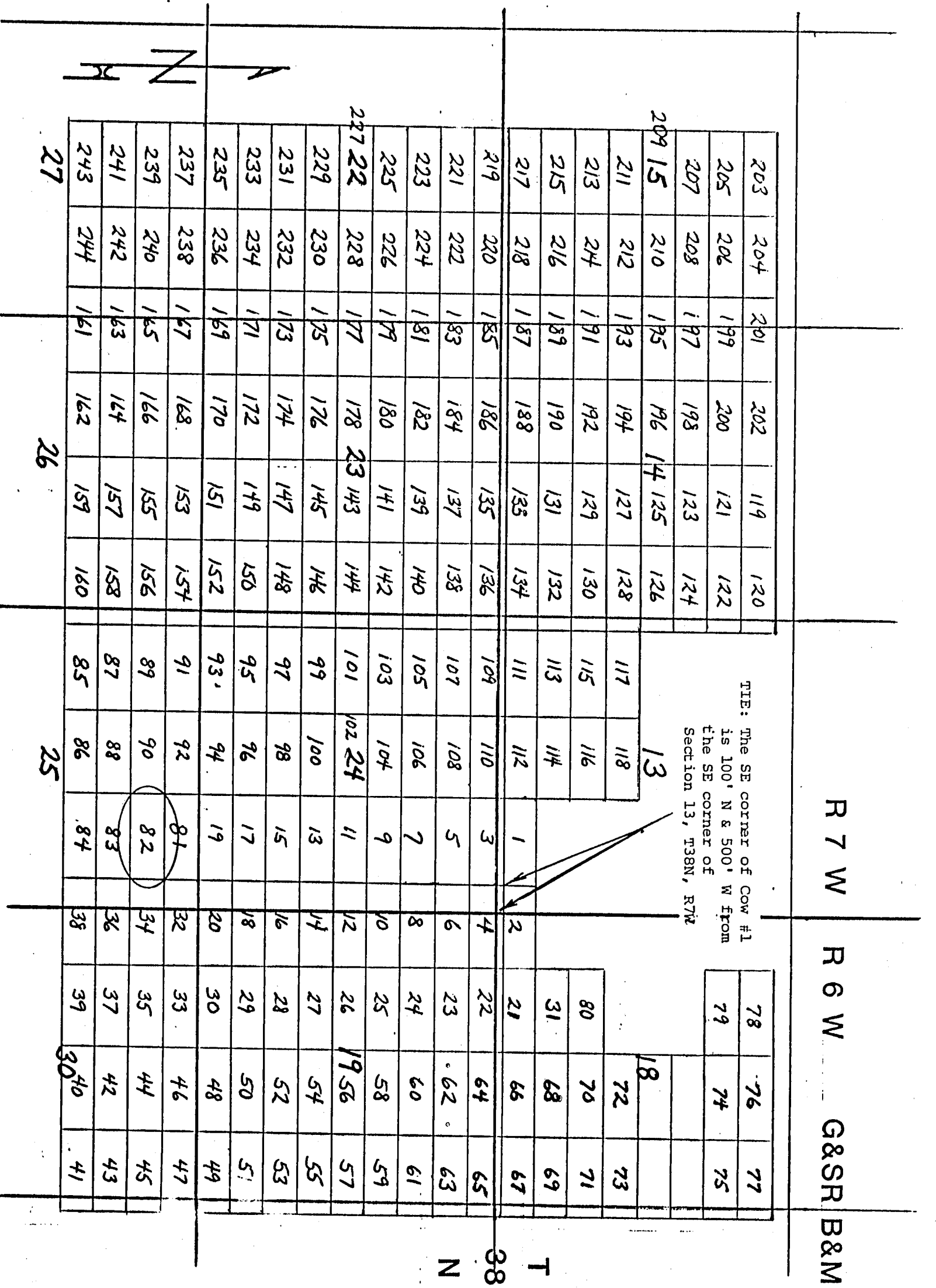
BLM AZ STATE OFFICE

RECEIVED

A MC 255295

COW

LODE MINING CLAIMS
MOHAVE COUNTY, ARIZONA
SCALE: 1 inch = 2,000 feet



Side lines are 1,500 feet; end lines are 600 feet; bearings are North/South, East/West, parallel to the section lines.

Claim monuments are wooden stakes at least 1½" x 1½" 4' above the ground.

NOTICE AND CERTIFICATE OF LOCATION - LODE MINING CLAIM

Notice is Hereby Given that:

- 1) The name of this claim is Cow 83, a lode mining claim.
- 2) The name and post office address of the locator is:
 Pathfinder Mines Corporation 1250 W. Sunset Blvd., Suite A
 St. George, Utah 84770
- 3) The date of this location is the 21 day of March, 1986, on which date the notice of location was posted on the claim.
- 4) The locator does hereby locate and claim 1,500 linear feet vein or lode, together with 300 feet in width on each side of the center line of this claim.
- 5) The general course of the vein or lode is in a West and East direction. The location monument lies within the boundaries of this claim at Corner # 1 the NE corner, and lies on the East end of this claim, and is 1,500 feet from the opposite end of this claim.
- 6) The claim is situated in the NE quarter of Section 25, Twp. 38N, Rge. 7W, G & SR Base & Meridian, in the unknown Mining District, County of Mohave, State of Arizona.

The boundaries of this claim can be traced:

Beginning at the East end, center monument, and running
 thence North 300 feet to NE corner monument No. 1;
 thence West 1,500 feet to NW corner monument No. 2;
 thence South 300 feet to West end center monument;
 thence South 300 feet to SW corner monument No. 3;
 thence East 1,500 feet to SE corner monument No. 4;
 thence North 300 feet to the point of beginning.

- 7) All dips, variations, spurs, angles, and all veins, ledges, or deposits within the lines of this claim, together with all water and timber and any other rights appurtenant, allowed by the laws of the State or of the United States, are hereby claimed from the effective date of this location.

- 8) Tie: Corner No. 1 of this claim is located 6500'S
7500'W

from the SE corner of Section 13, Twp. 38N, Rge. 7W, G&SR, BM.

Locator: PATHFINDER MINES CORPORATION

By:

Agent

PHOENIX, ARIZONA

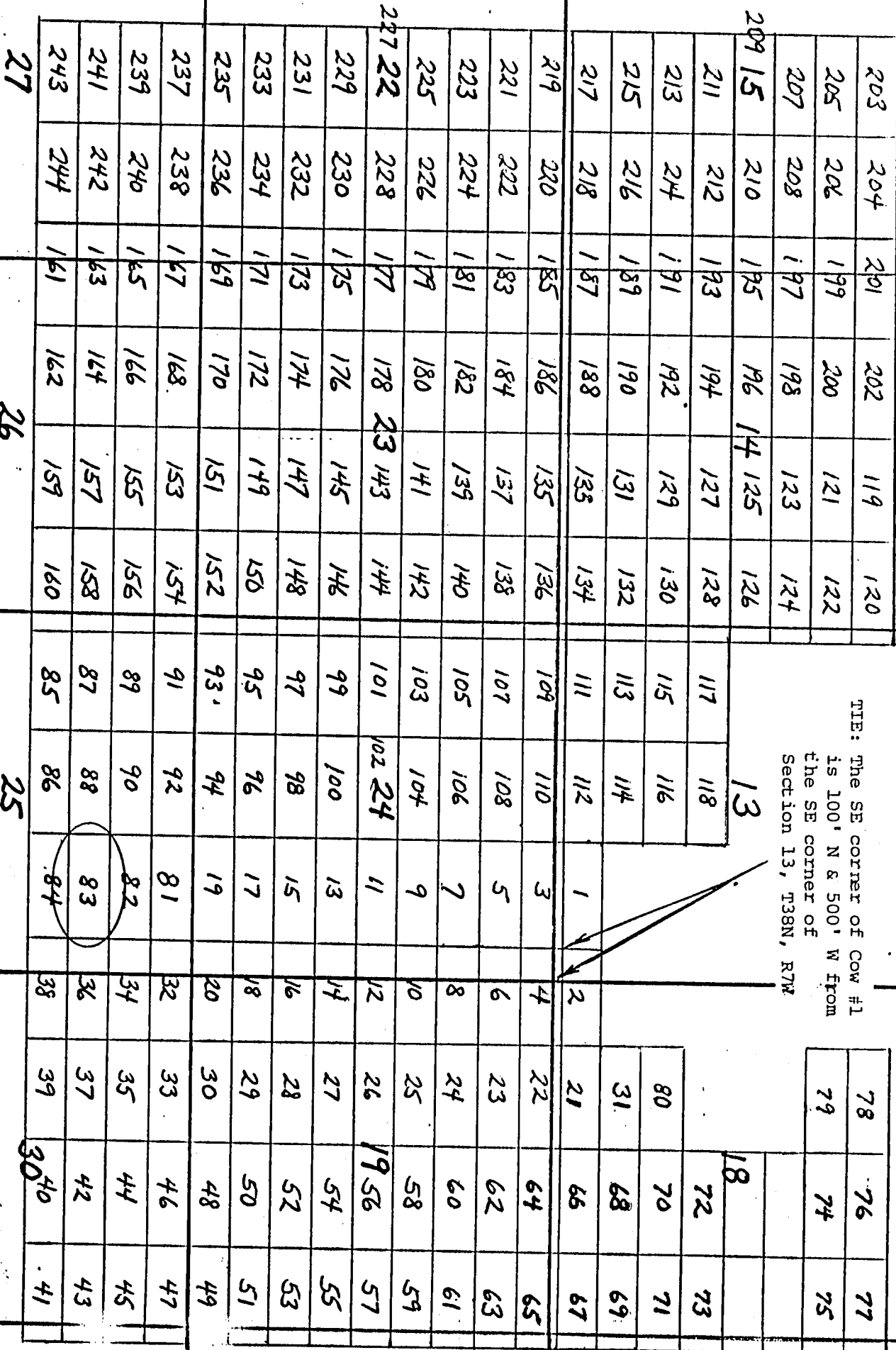
1986 JUN 12 PM 1:51

B.L.M. AZ STATE OFFICE

RECEIVED

A MC 255296

LODE MINING CLAIMS
MOHAVE COUNTY, ARIZONA
SCALE: 1 inch = 2,000 feet



TIE: The SE corner of Cow #1 is 100' N & 500' W from the SE corner of Section 13, T38N, R7W

R 7 W

R 6 W.

G&S B&M

N 38 T

Side lines are 1,500 feet; end lines are 600 feet; bearings are North/South, East/West, parallel to the section lines.

Claim monuments are wooden stakes at least 1½" x 1½" 4' above the ground.

NOTICE AND CERTIFICATE OF LOCATION - LODE MINING CLAIM

A MC 255297

Notice is Hereby Given that:

- 1) The name of this claim is Cow 84, a lode mining claim.
- 2) The name and post office address of the locator is:
 Pathfinder Mines Corporation 1250 W. Sunset Blvd., Suite A
 St. George, Utah 84770
- 3) The date of this location is the 21 day of March, 1986, on which date the notice of location was posted on the claim.
- 4) The locator does hereby locate and claim 1,500 linear feet vein or lode, together with 300 feet in width on each side of the center line of this claim.
- 5) The general course of the vein or lode is in a West and East direction. The location monument lies within the boundaries of this claim at Corner # 1 the NE corner, and lies on the East end of this claim, and is 1,500 feet from the opposite end of this claim.
- 6) The claim is situated in the NE quarter of Section 25, Twp. 38N, Rge. 7W, G & SR Base & Meridian, in the unknown Mining District, County of Mohave, State of Arizona.

The boundaries of this claim can be traced:

Beginning at the East end center monument, and running
 thence North 300 feet to NE corner monument No. 1;
 thence West 1,500 feet to NW corner monument No. 2;
 thence South 300 feet to West end center monument;
 thence South 300 feet to SW corner monument No. 3;
 thence East 1,500 feet to SE corner monument No. 4;
 thence North 300 feet to the point of beginning.

- 7) All dips, variations, spurs, angles, and all veins, ledges, or deposits within the lines of this claim, together with all water and timber and any other rights appurtenant, allowed by the laws of the State or of the United States, are hereby claimed from the effective date of this location.

- 8) Tie: Corner No. 1 of this claim is located 7100'S
\$ 500'W

from the SE corner of Section 13, Twp. 38N, Rge. 7W,
 G&SR, BM.

Locator: PATHEFINDER MINES CORPORATION

By:

Agent

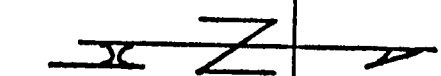
PHOENIX, ARIZONA

JUN 12 1986

B.L.M. AZ STATE OFFICE

RECEIVED

LODE MINING CLAIMS
MOHAVE COUNTY, ARIZONA
SCALE: 1 inch = 2,000 feet

[illegible]

R 7 W

R 6 W

G&S R B&M

38

Side lines are 1,500 feet; end lines are 600 feet; bearings are North/South, East/West, parallel to the section lines.

Claim monuments are wooden stakes at least 1½" x 1½" 4' above the ground.

W

NOTICE AND CERTIFICATE OF LOCATION - LODE MINING CLAIM

A MC 255298

Notice is Hereby Given that:

- 1) The name of this claim is Cow 85, a lode mining claim.
- 2) The name and post office address of the locator is:
Pathfinder Mines Corporation 1250 W. Sunset Blvd., Suite A
St. George, Utah 84770
- 3) The date of this location is the 21 day of March, 1986, on which date the notice of location was posted on the claim.
- 4) The locator does hereby locate and claim 1,500 linear feet vein or lode, together with 300 feet in width on each side of the center line of this claim.
- 5) The general course of the vein or lode is in a West and East direction. The location monument lies within the boundaries of this claim at Corner # 1 the NE corner, and lies on the East end of this claim, and is 1,500 feet from the opposite end of this claim.
- 6) The claim is situated in the NW quarter of Section 25, Twp. 38N, Rge. 7W, G & SR Base & Meridian, in the unknown Mining District, County of Mohave, State of Arizona.

The boundaries of this claim can be traced:

Beginning at the East end, center monument, and running
thence North 300 feet to NE corner monument No. 1;
thence West 1,500 feet to NW corner monument No. 2;
thence South 300 feet to West end center monument;
thence South 300 feet to SW corner monument No. 3;
thence East 1,500 feet to SE corner monument No. 4;
thence North 300 feet to the point of beginning.

- 7) All dips, variations, spurs, angles, and all veins, ledges, or deposits within the lines of this claim, together with all water and timber and any other rights appurtenant, allowed by the laws of the State or of the United States, are hereby claimed from the effective date of this location.

- 8) Tie: Corner No. 1 of this claim is located 7100' S
\$ 3500' W

from the SE corner of Section 13, Twp. 38N, Rge. 7W,
G&SR, BM.

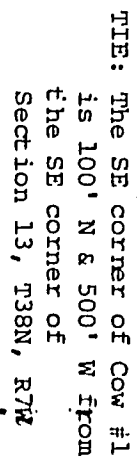
Locator: PATHFINDER MINES CORPORATION

By:

Agent

RECEIVED
B.L.M. AZ STATE OFFICE
JUN 12 PM 1:51
PHOENIX, ARIZONA

LODE MINING CLAIMS
MOHAVE COUNTY, ARIZONA
SCALE: 1 inch = 2,000 feet



G&S R B&M

Claim monuments are wooden stakes at least 1½" x 1½" 4' above the ground.

NOTICE AND CERTIFICATE OF LOCATION - LODE MINING CLAIM

A MC 255299

Notice is Hereby Given that:

- 1) The name of this claim is Cow 86, a lode mining claim.
- 2) The name and post office address of the locator is:
 Pathfinder Mines Corporation 1250 W. Sunset Blvd., Suite A
 St. George, Utah 84770
- 3) The date of this location is the 21 day of March, 1986, on which date the notice of location was posted on the claim.
- 4) The locator does hereby locate and claim 1,500 linear feet vein or lode, together with 300 feet in width on each side of the center line of this claim.
- 5) The general course of the vein or lode is in a East and West direction. The location monument lies within the boundaries of this claim at Corner # 4 the NW corner, and lies on the West end of this claim, and is 1,500 feet from the opposite end of this claim.
- 6) The claim is situated in the NW quarter of Section 25, Twp. 38N, Rge. 7W, G & SR Base & Meridian, in the unknown Mining District, County of Mohave, State of Arizona.

The boundaries of this claim can be traced:

Beginning at the West end center monument, and running
 thence South 300 feet to SW corner monument No. 1;
 thence East 1,500 feet to SE corner monument No. 2;
 thence North 300 feet to East end center monument;
 thence North 300 feet to NE corner monument No. 3;
 thence West 1,500 feet to NW corner monument No. 4;
 thence South 300 feet to the point of beginning.

- 7) All dips, variations, spurs, angles, and all veins, ledges, or deposits within the lines of this claim, together with all water and timber and any other rights appurtenant, allowed by the laws of the State or of the United States, are hereby claimed from the effective date of this location.
- 8) Tie: Corner No. 4 of this claim is located 7100' S
& 3500' W

from the SE corner of Section 13, Twp. 38N, Rge. 7W,
 G&SR, BM.

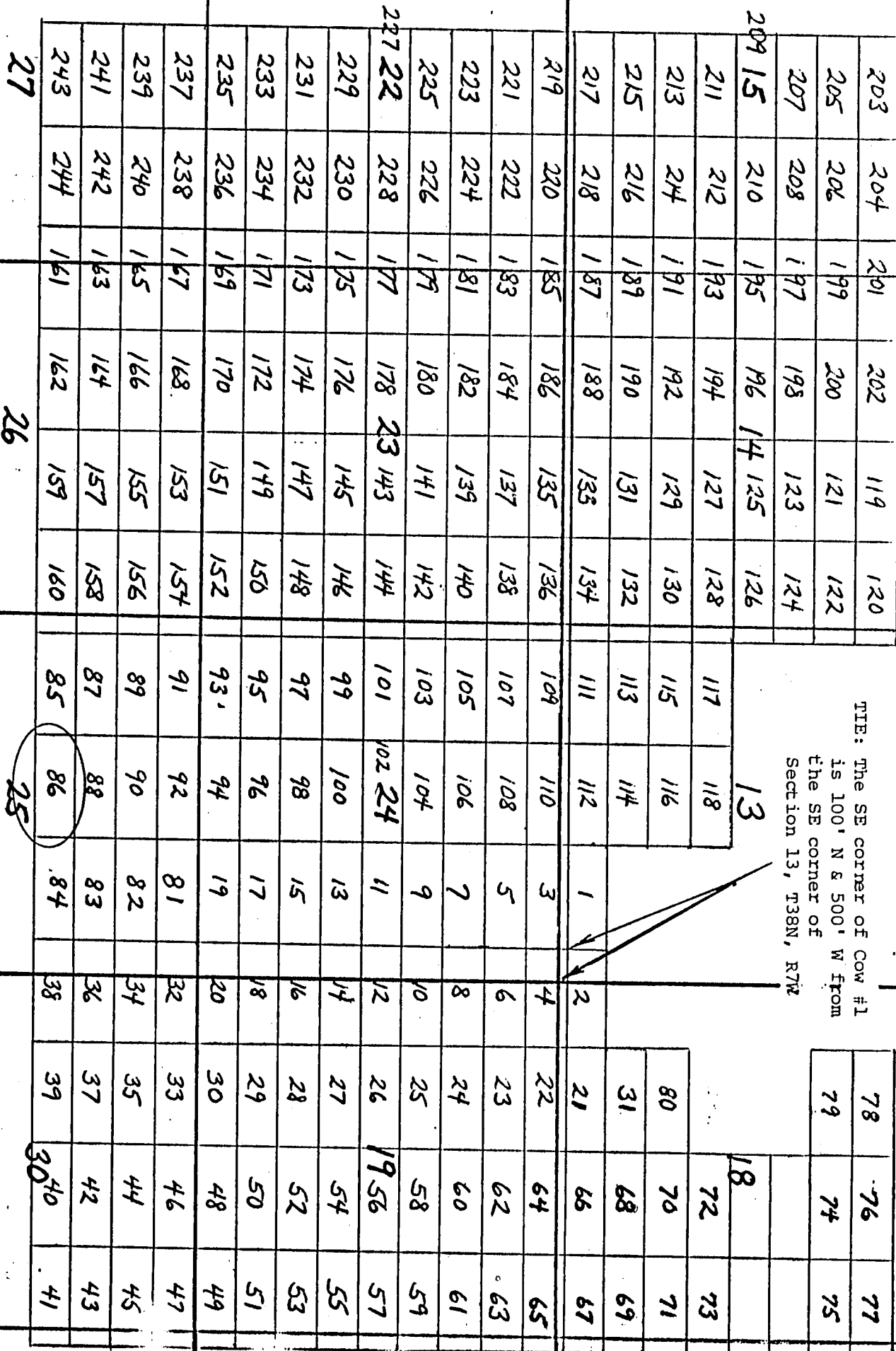
Locator: PATHFINDER MINES CORPORATION

By:

Agent

RECEIVED
 B.L.M. AZ STATE OFFICE
 JUN 12 PM 1:51
 PHOENIX, ARIZONA

LODE MINING CLAIMS
MOHAVE COUNTY, ARIZONA
SCALE: 1 inch = 2,000 feet



TIE: The SE corner of Cow #1 is 100' N & 500' W from the SE corner of Section 13, T38N, R7W

R 7 W

R 6 W

G&S B&M

T 38 N

Side lines are 1,500 feet; end lines are 600 feet; bearings are North/South, East/West, parallel to the section lines.

Claim monuments are wooden stakes at least 1½" x 1½" 4' above the ground.

NOTICE AND CERTIFICATE OF LOCATION - LODE MINING CLAIM

Notice is Hereby Given that:

- 1) The name of this claim is Cow 87, a lode mining claim.
- 2) The name and post office address of the locator is:
 Pathfinder Mines Corporation 1250 W. Sunset Blvd., Suite A
 St. George, Utah 84770
- 3) The date of this location is the 21 day of March, 1988, on which date the notice of location was posted on the claim.
- 4) The locator does hereby locate and claim 1,500 linear feet vein or lode, together with 300 feet in width on each side of the center line of this claim.
- 5) The general course of the vein or lode is in a West and East direction. The location monument lies within the boundaries of this claim at Corner # 1 the NE corner, and lies on the East end of this claim, and is 1,500 feet from the opposite end of this claim.
- 6) The claim is situated in the NW quarter of Section 25, Twp. 38N, Rge. 7W, G & SR Base & Meridian, in the unknown Mining District, County of Mohave, State of Arizona.

The boundaries of this claim can be traced:

Beginning at the East end, center monument, and running
 thence North 300 feet to NE corner monument No. 1;
 thence West 1,500 feet to NW corner monument No. 2;
 thence South 300 feet to West end center monument;
 thence South 300 feet to SW corner monument No. 3;
 thence East 1,500 feet to SE corner monument No. 4;
 thence North 300 feet to the point of beginning.

- 7) All dips, variations, spurs, angles, and all veins, ledges, or deposits within the lines of this claim, together with all water and timber and any other rights appurtenant, allowed by the laws of the State or of the United States, are hereby claimed from the effective date of this location.

- 8) Tie: Corner No. 1 of this claim is located 6500'S
& 3500' W

from the SE corner of Section 13, Twp. 38N, Rge. 7W, G&SR, BM.

Locator: PATHFINDER MINES CORPORATION

By:

Agent

PHOENIX, ARIZONA

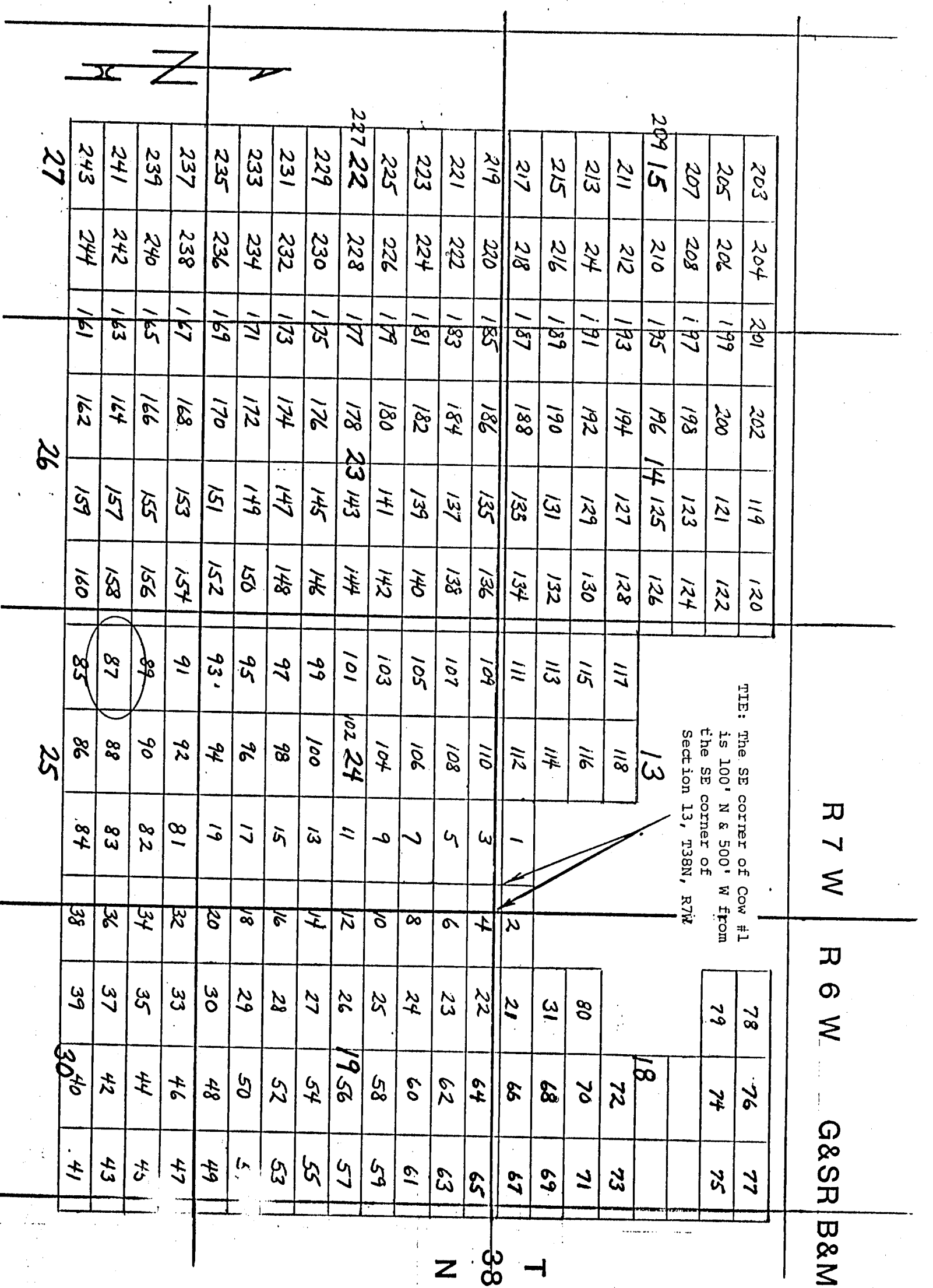
1988 JUN 12 PM 1:51

RECEIVED
 STATE OF ARIZONA
 DEPT. OF MINES

A MC 255300

COW

LODE MINING CLAIMS
MOHAVE COUNTY, ARIZONA
SCALE: 1 inch = 2,000 feet



Side lines are 1,500 feet; end lines are 600 feet; bearings are North/South, East/West, parallel to the section lines.

Claim monuments are wooden stakes at least 1½" x 1½" 4' above the ground.

NOTICE AND CERTIFICATE OF LOCATION - LODE MINING CLAIM

Notice is Hereby Given that:

- 1) The name of this claim is Cow 88, a lode mining claim.
- 2) The name and post office address of the locator is:
 Pathfinder Mines Corporation 1250 W. Sunset Blvd., Suite A
 St. George, Utah 84770
- 3) The date of this location is the 21 day of March, 1986, on which date the notice of location was posted on the claim.
- 4) The locator does hereby locate and claim 1,500 linear feet vein or lode, together with 300 feet in width on each side of the center line of this claim.
- 5) The general course of the vein or lode is in a East and West direction. The location monument lies within the boundaries of this claim at Corner # 4 the NW corner, and lies on the West end of this claim, and is 1,500 feet from the opposite end of this claim.
- 6) The claim is situated in the N 1/2 quarter of Section 25, Twp. 38N, Rge. 7W, G & SR Base & Meridian, in the unknown Mining District, County of Mohave, State of Arizona.

The boundaries of this claim can be traced:

Beginning at the West end center monument, and running

thence South 300 feet to SW corner monument No. 1;

thence East 1,500 feet to SE corner monument No. 2;

thence North 300 feet to East end center monument;

thence North 300 feet to NE corner monument No. 3;

thence West 1,500 feet to NW corner monument No. 4;

thence South 300 feet to the point of beginning.

- 7) All dips, variations, spurs, angles, and all veins, ledges, or deposits within the lines of this claim, together with all water and timber and any other rights appurtenant, allowed by the laws of the State or of the United States, are hereby claimed from the effective date of this location.
- 8) Tie: Corner No. 4 of this claim is located 6500'S
3500'W

from the SE corner of Section 13, Twp. 38N, Rge. 7W, G&SR, BM.

Locator: PATHEINDER MINES CORPORATION

By:

Agent

PHOENIX, ARIZONA


1986 JUN 12 PM 1:51

U.S. STATE OFFICE

RECEIVED

A MC 255301

LODE MINING CLAIMS
MOHAVE COUNTY, ARIZONA
SCALE: 1 inch = 2,000 feet



G&S R B&M

38

Side lines are 1,500 feet; end lines are 600 feet; bearings are North/South, East/West, parallel to the section lines.

Claim monuments are wooden stakes at least 1½" x 1½" 4' above the ground.

NOTICE AND CERTIFICATE OF LOCATION - LORE MINING CLAIM

Notice is Hereby Given that:

A MC 255302

- 1) The name of this claim is Cow 89, a lode mining claim.
- 2) The name and post office address of the locator is:
 Pathfinder Mines Corporation 1250 W. Sunset Blvd., Suite A
 St. George, Utah 84770
- 3) The date of this location is the 21 day of March, 1986, on which date the notice of location was posted on the claim.
- 4) The locator does hereby locate and claim 1,500 linear feet vein or lode, together with 300 feet in width on each side of the center line of this claim.
- 5) The general course of the vein or lode is in a West and East direction. The location monument lies within the boundaries of this claim at Corner # 1 the NE corner, and lies on the East end of this claim, and is 1,500 feet from the opposite end of this claim.
- 6) The claim is situated in the NW quarter of Section 25, Twp. 38N, Rge. 7W, G & SR Base & Meridian, in the unknown Mining District, County of Mohave, State of Arizona.

The boundaries of this claim can be traced:

Beginning at the East end, center monument, and running
 thence North 300 feet to NE corner monument No. 1;
 thence West 1,500 feet to NW corner monument No. 2;
 thence South 300 feet to West end center monument;
 thence South 300 feet to SW corner monument No. 3;
 thence East 1,500 feet to SE corner monument No. 4;
 thence North 300 feet to the point of beginning.

- 7) All dips, variations, spurs, angles, and all veins, ledges, or deposits within the lines of this claim, together with all water and timber and any other rights appurtenant, allowed by the laws of the State or of the United States, are hereby claimed from the effective date of this location.
- 8) Tie: Corner No. 1 of this claim is located 5900' S
& 3500' W

from the SE corner of Section 13, Twp. 38N, Rge. 7W, G&SR, BM.

Locator: PATHFINDER MINES CORPORATION

By:

Agent

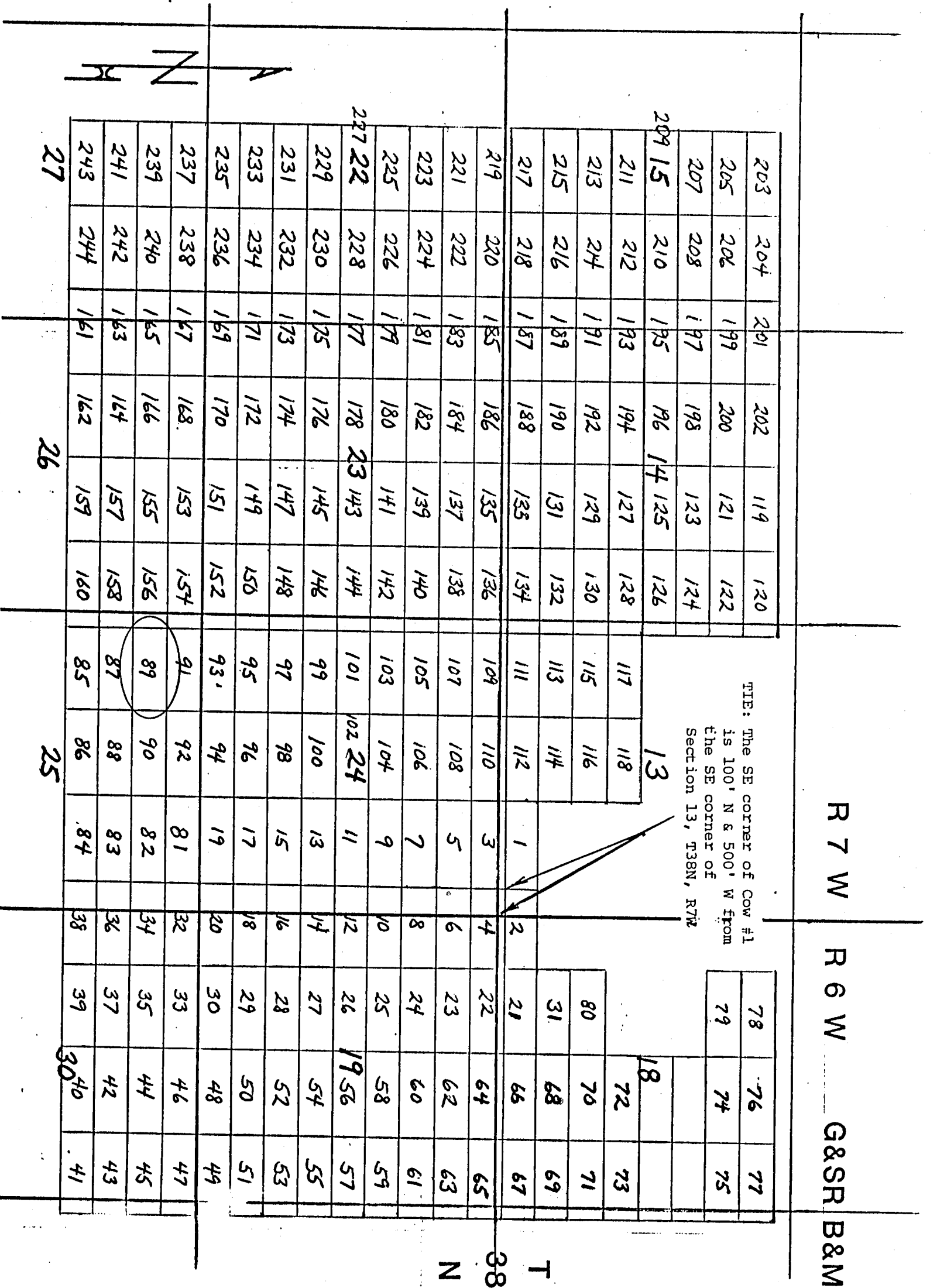
PHOENIX, ARIZONA

1000 JUN 12 PM 1:51

RECEIVED
 B.L.M. AZ STATE OFFICE

COW

LODE MINING CLAIMS
MOHAVE COUNTY, ARIZONA
SCALE: 1 inch = 2,000 feet



Side lines are 1,500 feet; end lines are 600 feet; bearings are North/South, East/West, parallel to the section lines.

Claim monuments are wooden stakes at least 1 1/2" x 1 1/2" 4' above the ground.

NOTICE AND CERTIFICATE OF LOCATION - LODE MINING CLAIM

A MC 255303

Notice is Hereby Given that:

- 1) The name of this claim is Cow 90, a lode mining claim.
- 2) The name and post office address of the locator is:
 Pathfinder Mines Corporation 1250 W. Sunset Blvd., Suite A
 St. George, Utah 84770
- 3) The date of this location is the 21 day of March, 1986, on which date the notice of location was posted on the claim.
- 4) The locator does hereby locate and claim 1,500 linear feet vein or lode, together with 300 feet in width on each side of the center line of this claim.
- 5) The general course of the vein or lode is in a East and West direction. The location monument lies within the boundaries of this claim at Corner # 4 the NW corner, and lies on the West end of this claim, and is 1,500 feet from the opposite end of this claim.
- 6) The claim is situated in the NW quarter of Section 25, Twp. 38N, Rge. 7W, G & SR Base & Meridian, in the unknown Mining District, County of Mohave, State of Arizona.

The boundaries of this claim can be traced:

Beginning at the West end center monument, and running
 thence South 300 feet to SW corner monument No. 1;
 thence East 1,500 feet to SE corner monument No. 2;
 thence North 300 feet to East end center monument;
 thence North 300 feet to NE corner monument No. 3;
 thence West 1,500 feet to NW corner monument No. 4;
 thence South 300 feet to the point of beginning.

- 7) All dips, variations, spurs, angles, and all veins, ledges, or deposits within the lines of this claim, together with all water and timber and any other rights appurtenant, allowed by the laws of the State or of the United States, are hereby claimed from the effective date of this location.

- 8) Tie: Corner No. 4 of this claim is located 5900'S
& 3500'W

from the SE corner of Section 13, Twp. 38N, Rge. 7W,
 G&SR, BM.

Locator: PATHFINDER MINES CORPORATION

By:

Agent

RECEIVED
 B.L.M. AZ STATE OFFICE
 JUN 12 PM 1:51
 PHOENIX, ARIZONA

COW

LODE MINING CLAIMS
MOHAVE COUNTY, ARIZONA
SCALE: 1 inch = 2,000 feet

R 7 W

R 6 W

G&SR B&M

TIE: The SE corner of Cow #1
is 100' N & 500' W from
the SE corner of
Section 13, T38N, R7W

13

18

T 38

N

203	204	201	202	119	120	78	76	77
205	206	199	200	121	122	79	74	75
207	208	197	198	123	124			
209 15	210	195	196 14	125	126			
211	212	193	194	127	128		72	73
213	214	191	192	129	130		80	71
215	216	189	190	131	132		31	68
217	218	187	188	133	134		21	66
								67
219	220	185	186	135	136		22	64
221	222	183	184	137	138		23	62
223	224	181	182	139	140		24	60
225	226	179	180	141	142		25	58
227 22	228	177	178 23	143	144		26	56
229	230	175	176	145	146		27	54
231	232	173	174	147	148		28	52
233	234	171	172	149	150		29	50
235	236	169	170	151	152		30	48
237	238	167	168	153	154		33	46
239	240	165	166	155	156		35	44
241	242	163	164	157	158		37	42
243	244	161	162	159	160		39	41

Side lines are 1,500 feet; end lines are 600 feet;
bearings are North/South, East/West, parallel to
the section lines.

Claim monuments are wooden
stakes at least 1½" x 1½"
4" above the ground.

NOTICE AND CERTIFICATE OF LOCATION - LODE MINING CLAIM

Notice is Hereby Given that:

1) The name of this claim is Cow 91, a lode mining claim.

2) The name and post office address of the locator is:

Pathfinder Mines Corporation

1250 W. Sunset Blvd., Suite A
St. George, Utah 84770

3) The date of this location is the 21 day of March, 1986, on which date the notice of location was posted on the claim.

4) The locator does hereby locate and claim 1,500 linear feet vein or lode, together with 300 feet in width on each side of the center line of this claim.

5) The general course of the vein or lode is in a West and East direction. The location monument lies within the boundaries of this claim at Corner # 1 the NE corner, and lies on the East end of this claim, and is 1,500 feet from the opposite end of this claim.

6) The claim is situated in the NW quarter of Section 25, Twp. 38N, Rge. 7W, G & SR Base & Meridian, in the unknown Mining District, County of Mohave, State of Arizona.

The boundaries of this claim can be traced:

Beginning at the East end center monument, and running

thence North 300 feet to NE corner monument No. 1;

thence West 1,500 feet to NW corner monument No. 2;

thence South 300 feet to West end center monument;

thence South 300 feet to SW corner monument No. 3;

thence East 1,500 feet to SE corner monument No. 4;

thence North 300 feet to the point of beginning.

7) All dips, variations, spurs, angles, and all veins, ledges, or deposits within the lines of this claim, together with all water and timber and any other rights appurtenant, allowed by the laws of the State or of the United States, are hereby claimed from the effective date of this location.

8) Tie: Corner No. 1 of this claim is located 5300' S

+ 3500' W

from the SE corner of Section 13, Twp. 38N, Rge. 7W, G&SR, BM.

Locator: PATHFINDER MINES CORPORATION

By:

Agent

PHOENIX, ARIZONA

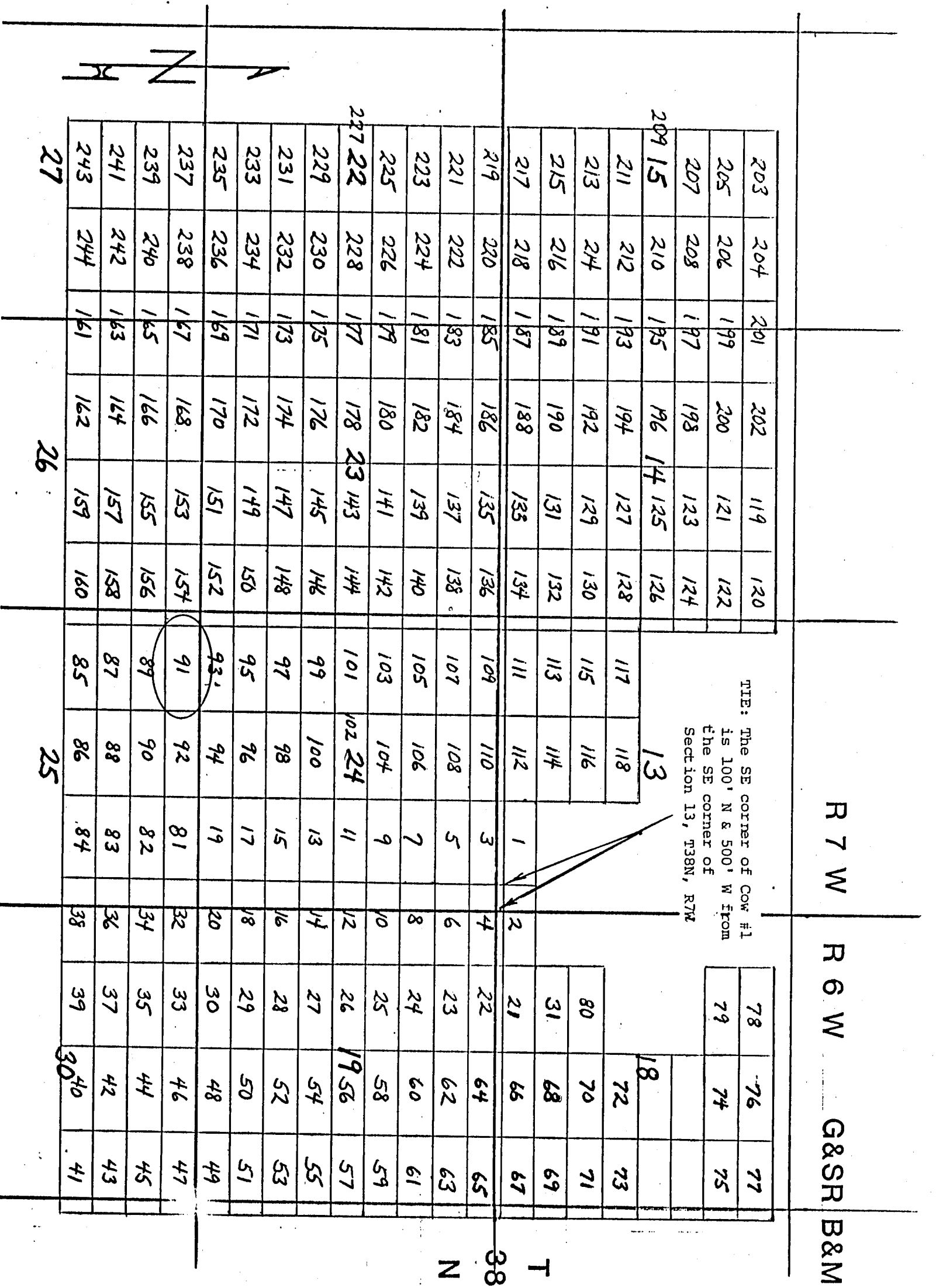
1986 JUN 12 PM 1:51

RECEIVED
B.L.M. AZ STATE OFFICE

A MC 255304

COW

LODE MINING CLAIMS
MOHAVE COUNTY, ARIZONA
SCALE: 1 inch = 2,000 feet



Side lines are 1,500 feet; end lines are 600 feet; bearings are North/South, East/West, parallel to the section lines.

Claim monuments are wooden stakes at least 1½" x 1½" 4" above the ground.

NOTICE AND CERTIFICATE OF LOCATION - LODE MINING CLAIM

Notice is Hereby Given that:

- 1) The name of this claim is COW 92, a lode mining claim.
- 2) The name and post office address of the locator is:
 Pathfinder Mines Corporation 1250 W. Sunset Blvd., Suite A
 St. George, Utah 84770
- 3) The date of this location is the 21 day of March, 1986, on which date the notice of location was posted on the claim.
- 4) The locator does hereby locate and claim 1,500 linear feet vein or lode, together with 300 feet in width on each side of the center line of this claim.
- 5) The general course of the vein or lode is in a East and West direction. The location monument lies within the boundaries of this claim at Corner # 4 the NW corner, and lies on the West end of this claim, and is 1,500 feet from the opposite end of this claim.
- 6) The claim is situated in the N/2 quarter of Section 25, Twp. 38N, Rge. 7W, G & SR Base & Meridian, in the unknown Mining District, County of Mohave, State of Arizona.

The boundaries of this claim can be traced:

Beginning at the West end center monument, and running
 thence South 300 feet to SW corner monument No. 1;
 thence East 1,500 feet to SE corner monument No. 2;
 thence North 300 feet to East end center monument;
 thence North 300 feet to NE corner monument No. 3;
 thence West 1,500 feet to NW corner monument No. 4;
 thence South 300 feet to the point of beginning.

- 7) All dips, variations, spurs, angles, and all veins, ledges, or deposits within the lines of this claim, together with all water and timber and any other rights appurtenant, allowed by the laws of the State or of the United States, are hereby claimed from the effective date of this location.

- 8) Tie: Corner No. 4 of this claim is located 5300'S
\$ 3500'W

from the SE corner of Section 13, Twp. 38N, Rge. 7W,
 G&SR, BM.

Locator: PATHEINDER MINES CORPORATION

By:

Agent

PHOENIX, ARIZONA

1986 JUN 12 PM 1:51

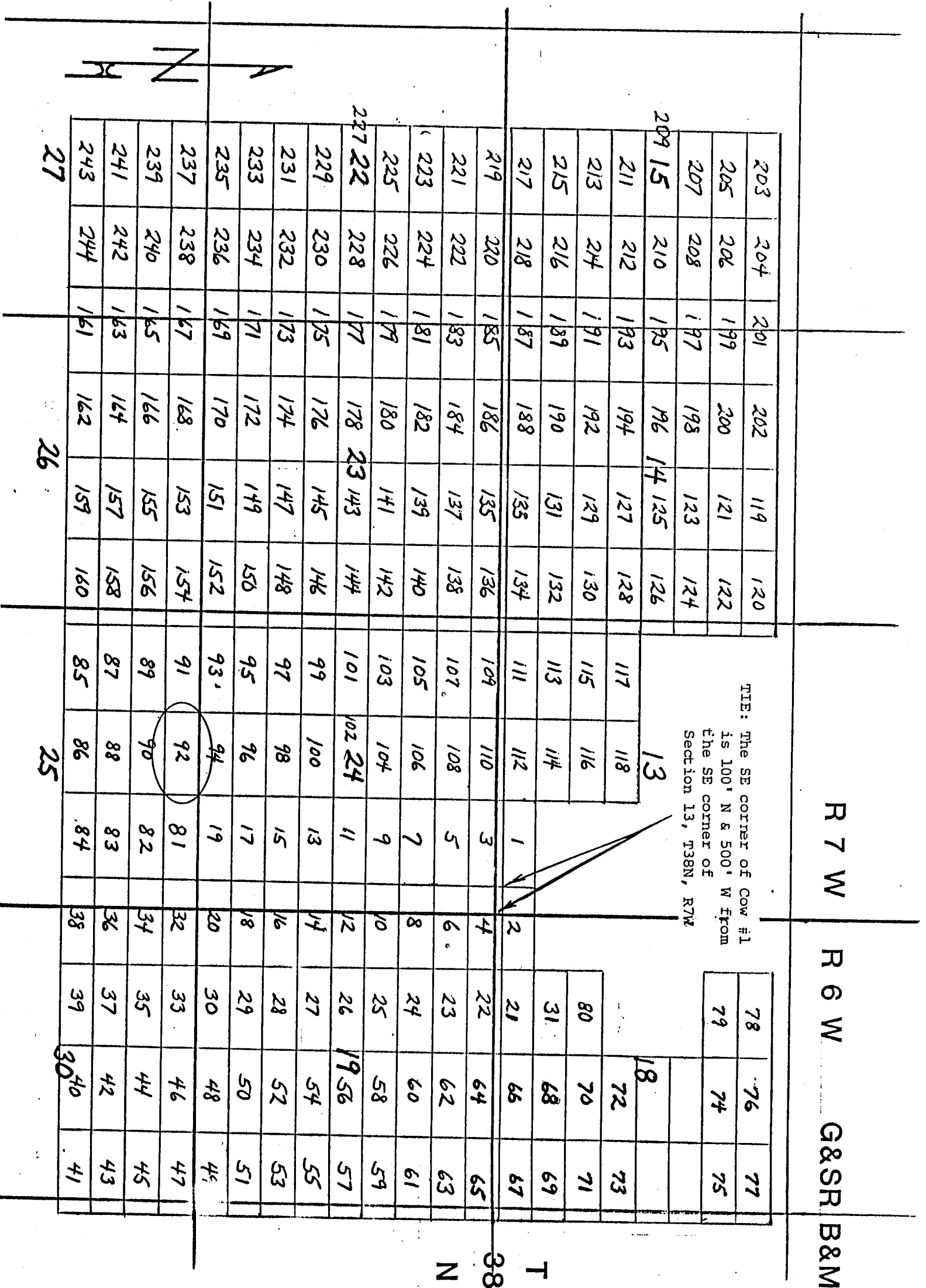
D.L.M. AZ STATE OFFICE

RECEIVED

A MC 255305

COW

LODE MINING CLAIMS
MOHAVE COUNTY, ARIZONA
SCALE: 1 inch = 2,000 feet



Side lines are 1,500 feet; end lines are 600 feet; bearings are North/South, East/West, parallel to the section lines.

Claim monuments are wooden stakes at least 1½" x 1½" 4' above the ground.

NOTICE AND CERTIFICATE OF LOCATION - LODE MINING CLAIM

Notice is Hereby Given that:

- 1) The name of this claim is Cow 93, a lode mining claim.
- 2) The name and post office address of the locator is:
 Pathfinder Mines Corporation 1250 W. Sunset Blvd., Suite A
 St. George, Utah 84770
- 3) The date of this location is the 21 day of March, 1986, on which date the notice of location was posted on the claim.
- 4) The locator does hereby locate and claim 1,500 linear feet vein or lode, together with 300 feet in width on each side of the center line of this claim.
- 5) The general course of the vein or lode is in a West and East direction. The location monument lies within the boundaries of this claim at Corner # 1 the NE corner, and lies on the East end of this claim, and is 1,500 feet from the opposite end of this claim.
- 6) The claim is situated in the SW quarter of Section 24, Twp. 38N, Rge. 7W, G & SR Base & Meridian, in the unknown Mining District, County of Mohave, State of Arizona.

The boundaries of this claim can be traced:

Beginning at the East end, center monument, and running
 thence North 300 feet to NE corner monument No. 1;
 thence West 1,500 feet to NW corner monument No. 2;
 thence South 300 feet to West end center monument;
 thence South 300 feet to SW corner monument No. 3;
 thence East 1,500 feet to SE corner monument No. 4;
 thence North 300 feet to the point of beginning.

- 7) All dips, variations, spurs, angles, and all veins, ledges, or deposits within the lines of this claim, together with all water and timber and any other rights appurtenant, allowed by the laws of the State or of the United States, are hereby claimed from the effective date of this location.

- 8) Tie: Corner No. 1 of this claim is located 4700'S
+ 3500'W

from the SE corner of Section 13, Twp. 38N, Rge. 7W,
 G&SR, BM.

Locator: PATHFINDER MINES CORPORATION

By:

Agent

PHOENIX, ARIZONA

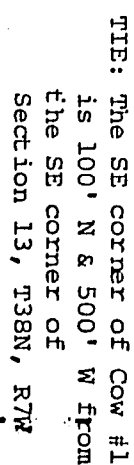
1986 JUN 12 PM 1:51

B.L.M. AZ STATE OFFICE

RECEIVED

A MC 255306

LODE MINING CLAIMS
MOHAVE COUNTY, ARIZONA
SCALE: 1 inch = 2,000 feet



Side lines are 1,500 feet; end lines are 600 feet; bearings are North/South, East/West, parallel to the section lines.

Claim monuments are wooden stakes at least 1½" x 1½" 4' above the ground.

NOTICE AND CERTIFICATE OF LOCATION - LODE MINING CLAIM

Notice is Hereby Given that:

- 1) The name of this claim is Cow 94, a lode mining claim.
- 2) The name and post office address of the locator is:
 Pathfinder Mines Corporation 1250 W. Sunset Blvd., Suite A
 St. George, Utah 84770
- 3) The date of this location is the 21 day of March, 1986, on which date the notice of location was posted on the claim.
- 4) The locator does hereby locate and claim 1,500 linear feet vein or lode, together with 300 feet in width on each side of the center line of this claim.
- 5) The general course of the vein or lode is in a East and West direction. The location monument lies within the boundaries of this claim at Corner # 4 the NW corner, and lies on the West end of this claim, and is 1,500 feet from the opposite end of this claim.
- 6) The claim is situated in the SE 1/4 quarter of Section 24, Twp. 38N, Rge. 7W, G & SR Base & Meridian, in the unknown Mining District, County of Mohave, State of Arizona.

The boundaries of this claim can be traced:

Beginning at the West end center monument, and running
 thence South 300 feet to SW corner monument No. 1;
 thence East 1,500 feet to SE corner monument No. 2;
 thence North 300 feet to East end center monument;
 thence North 300 feet to NE corner monument No. 3;
 thence West 1,500 feet to NW corner monument No. 4;
 thence South 300 feet to the point of beginning.

- 7) All dips, variations, spurs, angles, and all veins, ledges, or deposits within the lines of this claim, together with all water and timber and any other rights appurtenant, allowed by the laws of the State or of the United States, are hereby claimed from the effective date of this location.
- 8) Tie: Corner No. 4 of this claim is located 4700' S
& 3500' W

from the SE corner of Section 13, Twp. 38N, Rge. 7W, G&SR, BM.

Locator: PATHFINDER MINES CORPORATION

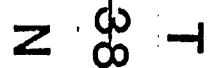
By:

Agent

RECEIVED
 B.L.M. AZ STATE OFFICE
 JUN 12 PM 1:51
 PHOENIX, ARIZONA

A MC 255307

LODE MINING CLAIMS
MOHAVE COUNTY, ARIZONA
SCALE: 1 inch = 2,000 feet



Claim monuments are wooden stakes at least 1½" x 1½" 4' above the ground.

NOTICE AND CERTIFICATE OF LOCATION - LODE MINING CLAIM

Notice is Hereby Given that:

1) The name of this claim is Cow 95, a lode mining claim.

2) The name and post office address of the locator is:

Pathfinder Mines Corporation

1250 W. Sunset Blvd., Suite A
St. George, Utah 84770

3) The date of this location is the 21 day of March, 1986, on which date the notice of location was posted on the claim.

4) The locator does hereby locate and claim 1,500 linear feet vein or lode, together with 300 feet in width on each side of the center line of this claim.

5) The general course of the vein or lode is in a West and East direction. The location monument lies within the boundaries of this claim at Corner # 1 the NE corner, and lies on the East end of this claim, and is 1,500 feet from the opposite end of this claim.

6) The claim is situated in the SW quarter of Section 24, Twp. 38N, Rge. 7W, G & SR Base & Meridian, in the unknown Mining District, County of Mohave, State of Arizona.

The boundaries of this claim can be traced:

Beginning at the East end, center monument, and running

thence North 300 feet to NE corner monument No. 1;

thence West 1,500 feet to NW corner monument No. 2;

thence South 300 feet to West end center monument;

thence South 300 feet to SW corner monument No. 3;

thence East 1,500 feet to SE corner monument No. 4;

thence North 300 feet to the point of beginning.

7) All dips, variations, spurs, angles, and all veins, ledges, or deposits within the lines of this claim, together with all water and timber and any other rights appurtenant, allowed by the laws of the State or of the United States, are hereby claimed from the effective date of this location.

8) Tie: Corner No. 1 of this claim is located 4100'S
3500'W

from the SE corner of Section 13, Twp. 38N, Rge. 7W, G&SR, BM.

Locator: PATHFINDER MINES CORPORATION

By:

Agent

PHOENIX, ARIZONA

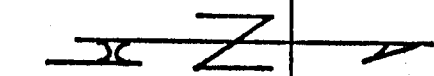
1986 JUN 12 PM 1:51

U.S. M. & S. STATE OFFICE

RECEIVED

A HC 255306

LODE MINING CLAIMS
MOHAVE COUNTY, ARIZONA
SCALE: 1 inch = 2,000 feet

[illegible]

R 7 W

R 6 W

G&S B&M

T 38 N

Side lines are 1,500 feet; end lines are 600 feet; bearings are North/South, East/West, parallel to the section lines.

Claim monuments are wooden stakes at least 1½" x 1½" 4' above the ground.

NOTICE AND CERTIFICATE OF LOCATION - LODE MINING CLAIM

A MC 255309

Notice is Hereby Given that:

- 1) The name of this claim is Cow 96, a lode mining claim.
- 2) The name and post office address of the locator is:
 Pathfinder Mines Corporation 1250 W. Sunset Blvd., Suite A
 St. George, Utah 84770
- 3) The date of this location is the 21 day of March, 1986, on which date the notice of location was posted on the claim.
- 4) The locator does hereby locate and claim 1,500 linear feet vein or lode, together with 300 feet in width on each side of the center line of this claim.
- 5) The general course of the vein or lode is in a East and West direction. The location monument lies within the boundaries of this claim at Corner # 4 the NW corner, and lies on the West end of this claim, and is 1,500 feet from the opposite end of this claim.
- 6) The claim is situated in the SE quarter of Section 24, Twp. 38N, Rge. 7W, G & SR Base & Meridian, in the unknown Mining District, County of Mohave, State of Arizona.

The boundaries of this claim can be traced:

Beginning at the West end center monument, and running
 thence South 300 feet to SW corner monument No. 1;
 thence East 1,500 feet to SE corner monument No. 2;
 thence North 300 feet to East end center monument;
 thence North 300 feet to NE corner monument No. 3;
 thence West 1,500 feet to NW corner monument No. 4;
 thence South 300 feet to the point of beginning.

- 7) All dips, variations, spurs, angles, and all veins, ledges, or deposits within the lines of this claim, together with all water and timber and any other rights appurtenant, allowed by the laws of the State or of the United States, are hereby claimed from the effective date of this location.

- 8) Tie: Corner No. 4 of this claim is located 4100'S
\$ 3500'W

from the SE corner of Section 13, Twp. 38N, Rge. 7W,
 G&SR, BM.

Locator: PATHFINDER MINES CORPORATION

By:

Agent

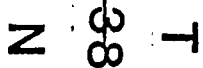
PHOENIX, ARIZONA

JUN 12 PM 1:51

B.L.M. AZ STATE OFFICE

RECEIVED

LODE MINING CLAIMS
MOHAVE COUNTY, ARIZONA
SCALE: 1 inch = 2,000 feet



G&S R B&M

16

18

Claim monuments are wooden stakes at least 1½" x 1½" 4' above the ground.

NOTICE AND CERTIFICATE OF LOCATION - LODE MINING CLAIM

Notice is Hereby Given that:

A MC 255310

- 1) The name of this claim is Cow 97, a lode mining claim.
- 2) The name and post office address of the locator is:
 Pathfinder Mines Corporation 1250 W. Sunset Blvd., Suite A
 St. George, Utah 84770
- 3) The date of this location is the 21 day of March, 1986, on which date the notice of location was posted on the claim.
- 4) The locator does hereby locate and claim 1,500 linear feet vein or lode, together with 300 feet in width on each side of the center line of this claim.
- 5) The general course of the vein or lode is in a West and East direction. The location monument lies within the boundaries of this claim at Corner # 1 the NE corner, and lies on the East end of this claim, and is 1,500 feet from the opposite end of this claim.
- 6) The claim is situated in the SW quarter of Section 24, Twp. 38N, Rge. 7W, G & SR Base & Meridian, in the unknown Mining District, County of Mohave, State of Arizona.

The boundaries of this claim can be traced:

Beginning at the East end, center monument, and running
 thence North 300 feet to NE corner monument No. 1;
 thence West 1,500 feet to NW corner monument No. 2;
 thence South 300 feet to West end center monument;
 thence South 300 feet to SW corner monument No. 3;
 thence East 1,500 feet to SE corner monument No. 4;
 thence North 300 feet to the point of beginning.

- 7) All dips, variations, spurs, angles, and all veins, ledges, or deposits within the lines of this claim, together with all water and timber and any other rights appurtenant, allowed by the laws of the State or of the United States, are hereby claimed from the effective date of this location.

- 8) Tie: Corner No. 1 of this claim is located 3500'S
\$ 3500' W

from the SE corner of Section 13, Twp. 38N, Rge. 7W,
 G&SR, BM.

Locator: PATHFINDER MINES CORPORATION

By:

Agent

RECEIVED

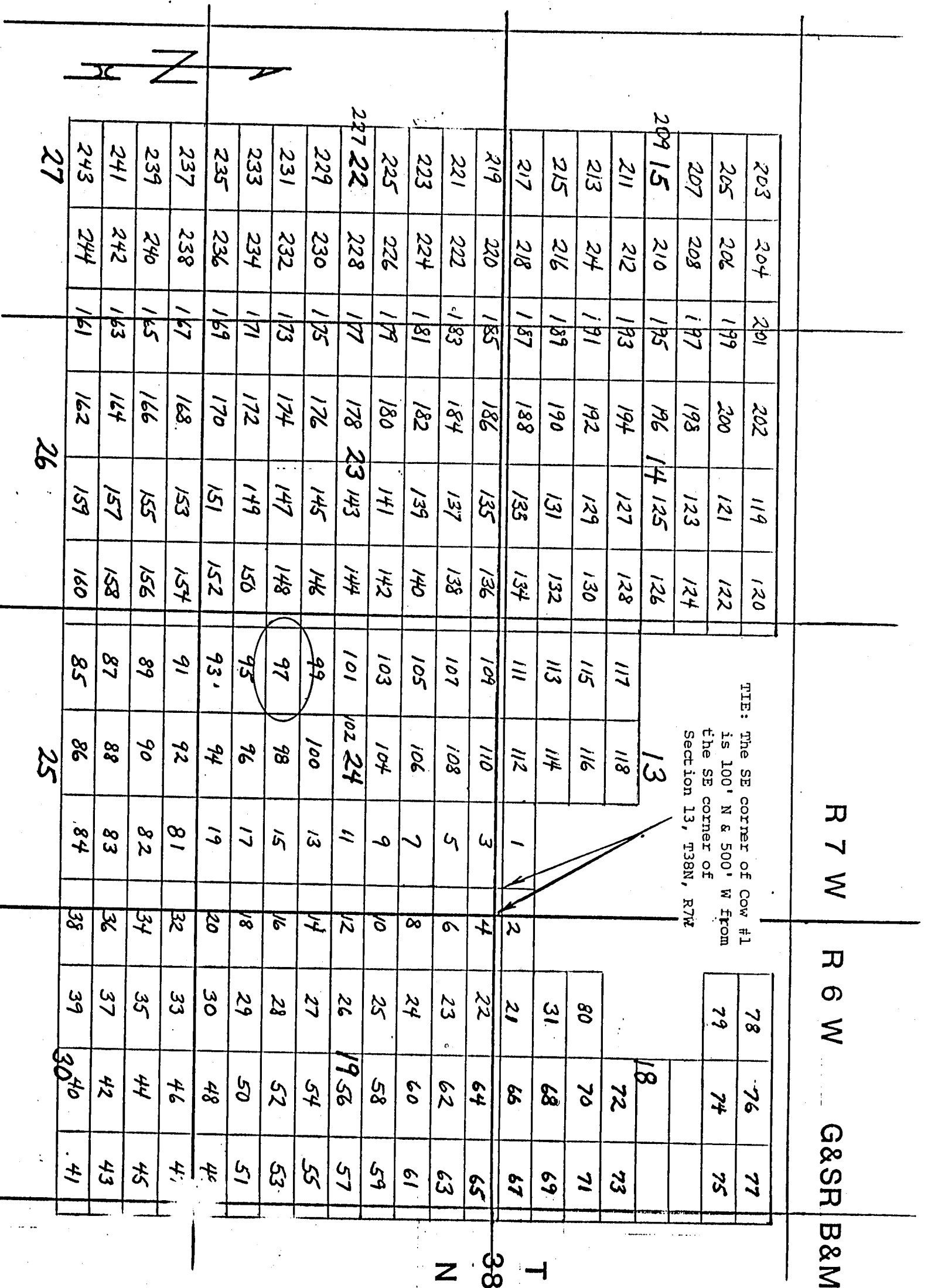
JUN 12 1986

B.L.M. AZ STATE OFFICE

RECEIVED

COW

LODE MINING CLAIMS
MOHAVE COUNTY, ARIZONA
SCALE: 1 inch = 2,000 feet



Side lines are 1,500 feet; end lines are 600 feet;
bearings are North/South, East/West, parallel to
the section lines.

Claim monuments are wooden
stakes at least 1½" x 1½"
4' above the ground.

NOTICE AND CERTIFICATE OF LOCATION - LODE MINING CLAIM

Notice is Hereby Given that:

A MC 255311

- 1) The name of this claim is Cow 98, a lode mining claim.
- 2) The name and post office address of the locator is:
 Pathfinder Mines Corporation 1250 W. Sunset Blvd., Suite A
 St. George, Utah 84770
- 3) The date of this location is the 21 day of March, 1986, on which date the notice of location was posted on the claim.
- 4) The locator does hereby locate and claim 1,500 linear feet vein or lode, together with 300 feet in width on each side of the center line of this claim.
- 5) The general course of the vein or lode is in a East and West direction. The location monument lies within the boundaries of this claim at Corner # 4 the NW corner, and lies on the West end of this claim, and is 1,500 feet from the opposite end of this claim.
- 6) The claim is situated in the S 1/2 quarter of Section 24, Twp. 38N, Rge. 7W, G & SR Base & Meridian, in the unknown Mining District, County of Mohave, State of Arizona.

The boundaries of this claim can be traced:

Beginning at the West end center monument, and running
 thence South 300 feet to SW corner monument No. 1;
 thence East 1,500 feet to SE corner monument No. 2;
 thence North 300 feet to East end center monument;
 thence North 300 feet to NE corner monument No. 3;
 thence West 1,500 feet to NW corner monument No. 4;
 thence South 300 feet to the point of beginning.

- 7) All dips, variations, spurs, angles, and all veins, ledges, or deposits within the lines of this claim, together with all water and timber and any other rights appurtenant, allowed by the laws of the State or of the United States, are hereby claimed from the effective date of this location.

- 8) Tie: Corner No. 4 of this claim is located 3500'S
3500'W

from the SE corner of Section 13, Twp. 38N, Rge. 7W,
 G&SR, BM.

Locator: PATHFINDER MINES CORPORATION

By:

Agent

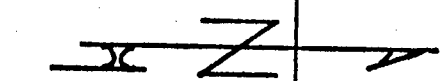
PHOENIX, ARIZONA

JUN 12 1986

B.L.M. AZ STATE OFFICE

RECEIVED

LODE MINING CLAIMS
MOHAVE COUNTY, ARIZONA
SCALE: 1 inch = 2,000 feet

[illegible]

TIE: The SE corner of Cow #1 is 100' N & 500' W from the SE corner of Section 13, T38N, R7W

13

18

R 7 W	R 6 W	G&S R	B&M
-------	-------	-------	-----

38

Side lines are 1,500 feet; end lines are 600 feet; bearings are North/South, East/West, parallel to the section lines.

Claim monuments are wooden stakes at least 1½" x 1½" 4' above the ground.

NOTICE AND CERTIFICATE OF LOCATION - LODE MINING CLAIM

Notice is Hereby Given that:

- 1) The name of this claim is Cow 99, a lode mining claim.
- 2) The name and post office address of the locator is:
 Pathfinder Mines Corporation 1250 W. Sunset Blvd., Suite A
 St. George, Utah 84770
- 3) The date of this location is the 21 day of March, 1986, on which date the notice of location was posted on the claim.
- 4) The locator does hereby locate and claim 1,500 linear feet vein or lode, together with 300 feet in width on each side of the center line of this claim.
- 5) The general course of the vein or lode is in a West and East direction. The location monument lies within the boundaries of this claim at Corner # 1 the NE corner, and lies on the East end of this claim, and is 1,500 feet from the opposite end of this claim.
- 6) The claim is situated in the Sw quarter of Section 24, Twp. 38N, Rge. 7W, G & SR Base & Meridian, in the unknown Mining District, County of Mohave, State of Arizona.

The boundaries of this claim can be traced:

Beginning at the East end, center monument, and running
 thence North 300 feet to NE corner monument No. 1;
 thence West 1,500 feet to NW corner monument No. 2;
 thence South 300 feet to West end center monument;
 thence South 300 feet to SW corner monument No. 3;
 thence East 1,500 feet to SE corner monument No. 4;
 thence North 300 feet to the point of beginning.

- 7) All dips, variations, spurs, angles, and all veins, ledges, or deposits within the lines of this claim, together with all water and timber and any other rights appurtenant, allowed by the laws of the State or of the United States, are hereby claimed from the effective date of this location.

- 8) Tie: Corner No. 1 of this claim is located 2900' S
3500' W

from the SE corner of Section 13, Twp. 38N, Rge. 7W, G&SR, BM.

Locator: PATHFINDER MINES CORPORATION

By:

Agent

PHOENIX, ARIZONA

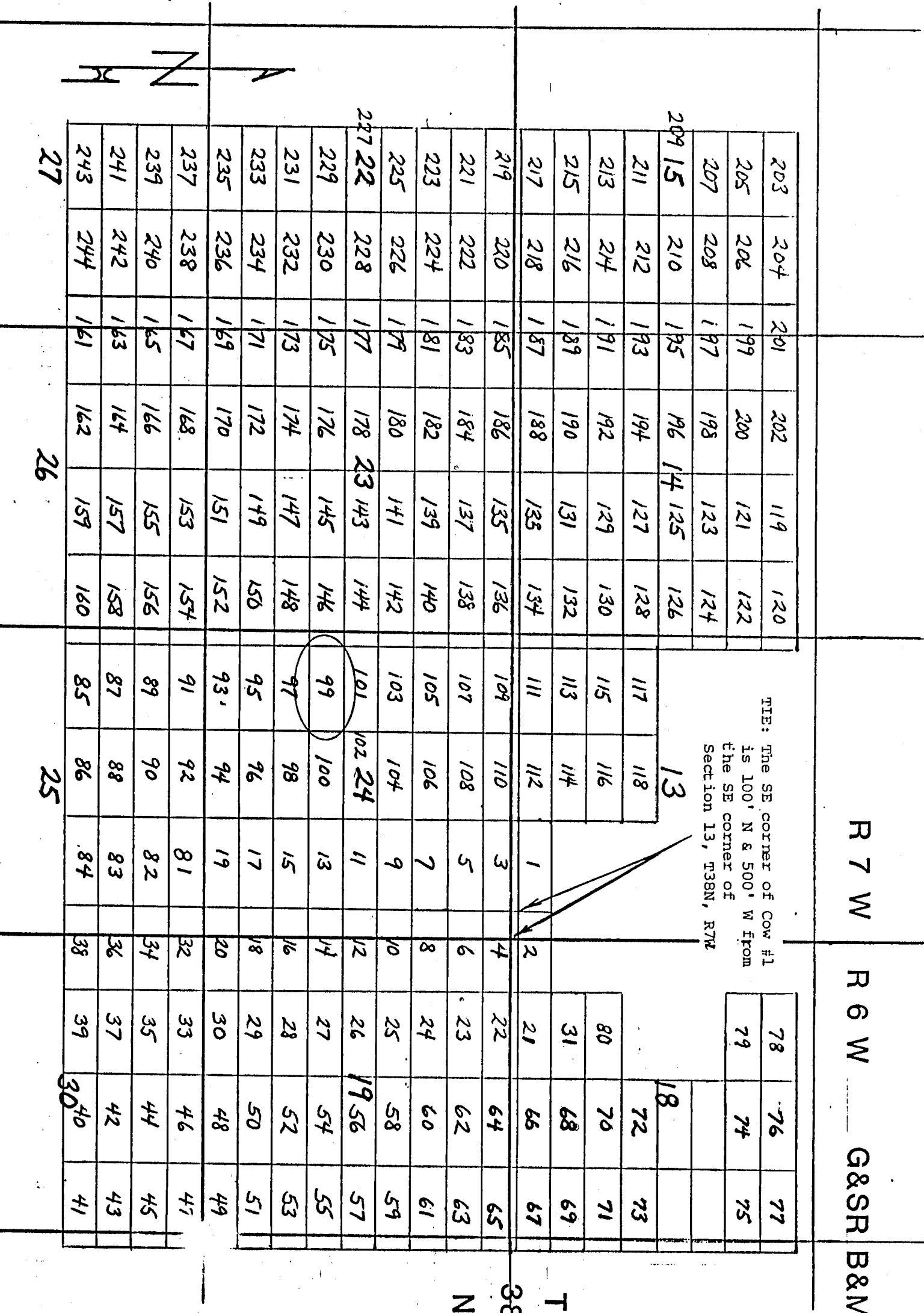
JUN 12 PM 1:52

RECEIVED
D.L.M. AZ STATE OFFICE

A MC 255312

COW

LODE MINING CLAIMS
MOHAVE COUNTY, ARIZONA
SCALE: 1 inch = 2,000 feet



Side lines are 1,500 feet; end lines are 600 feet; bearings are North/South, East/West, parallel to the section lines.

Claim monuments are wooden stakes at least 1½" x 1½" 4' above the ground.

NOTICE AND CERTIFICATE OF LOCATION - LODE MINING CLAIM

Notice is Hereby Given that:

- 1) The name of this claim is Cow 100, a lode mining claim.
- 2) The name and post office address of the locator is:
 Pathfinder Mines Corporation 1250 W. Sunset Blvd., Suite A
 St. George, Utah 84770
- 3) The date of this location is the 21 day of March, 1986, on which date the notice of location was posted on the claim.
- 4) The locator does hereby locate and claim 1,500 linear feet vein or lode, together with 300 feet in width on each side of the center line of this claim.
- 5) The general course of the vein or lode is in a East and West direction. The location monument lies within the boundaries of this claim at Corner # 4 the NW corner, and lies on the West end of this claim, and is 1,500 feet from the opposite end of this claim.
- 6) The claim is situated in the S 1/2 quarter of Section 24, Twp. 38N, Rge. 7W, G & SR Base & Meridian, in the unknown Mining District, County of Mohave, State of Arizona.

The boundaries of this claim can be traced:

Beginning at the West end center monument, and running
 thence South 300 feet to SW corner monument No. 1;
 thence East 1,500 feet to SE corner monument No. 2;
 thence North 300 feet to East end center monument;
 thence North 300 feet to NE corner monument No. 3;
 thence West 1,500 feet to NW corner monument No. 4;
 thence South 300 feet to the point of beginning.

- 7) All dips, variations, spurs, angles, and all veins, ledges, or deposits within the lines of this claim, together with all water and timber and any other rights appurtenant, allowed by the laws of the State or of the United States, are hereby claimed from the effective date of this location.
- 8) Tie: Corner No. 4 of this claim is located 2900'S
+ 3500' W

from the SE corner of Section 13, Twp. 38N, Rge. 7W, G&SR, BM.

Locator: PATHFINDER MINES CORPORATION

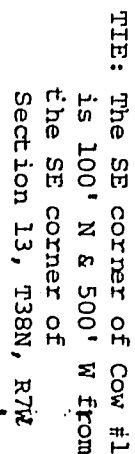
By: [Signature]
 Agent

1986 JUN 12 PM 1:52

RECEIVED
 B.T.M. AZ STATE OFFICE

A MC 255313

LODE MINING CLAIMS
MOHAVE COUNTY, ARIZONA
SCALE: 1 inch = 2,000 feet



Side lines are 1,500 feet; end lines are 600 feet; bearings are North/South, East/West, parallel to the section lines.

Claim monuments are wooden stakes at least 1½" x 1½" 4' above the ground.

NOTICE AND CERTIFICATE OF LOCATION - LODE MINING CLAIM

A HC 255314

Notice is Hereby Given that:

- 1) The name of this claim is Cow 101, a lode mining claim.
- 2) The name and post office address of the locator is:
 Pathfinder Mines Corporation 1250 W. Sunset Blvd., Suite A
 St. George, Utah 84770
- 3) The date of this location is the 21 day of March, 1986, on which date the notice of location was posted on the claim.
- 4) The locator does hereby locate and claim 1,500 linear feet vein or lode, together with 300 feet in width on each side of the center line of this claim.
- 5) The general course of the vein or lode is in a West and East direction. The location monument lies within the boundaries of this claim at Corner # 1 the NE corner, and lies on the East end of this claim, and is 1,500 feet from the opposite end of this claim.
- 6) The claim is situated in the W 1/2 quarter of Section 24, Twp. 38N, Rge. 7W, G & SR Base & Meridian, in the unknown Mining District, County of Mohave, State of Arizona.

The boundaries of this claim can be traced:

Beginning at the East end, center monument, and running
 thence North 300 feet to NE corner monument No. 1;
 thence West 1,500 feet to NW corner monument No. 2;
 thence South 300 feet to West end center monument;
 thence South 300 feet to SW corner monument No. 3;
 thence East 1,500 feet to SE corner monument No. 4;
 thence North 300 feet to the point of beginning.

- 7) All dips, variations, spurs, angles, and all veins, ledges, or deposits within the lines of this claim, together with all water and timber and any other rights appurtenant, allowed by the laws of the State or of the United States, are hereby claimed from the effective date of this location.

- 8) Tie: Corner No. 1 of this claim is located 2300'S
3500' W

from the SE corner of Section 13, Twp. 38N, Rge. 7W,
 G&SR, BM.

Locator: PATHFINDER MINES CORPORATION

By:

Agent

PHOENIX, ARIZONA

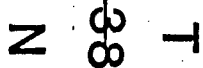
JUN 12 PM 1:52

B.L.M. AZ STATE OFFICE

RECEIVED

LODE MINING CLAIMS
MOHAVE COUNTY, ARIZONA
SCALE: 1 inch = 2,000 feet

LODE MINING CLAIMS
MOHAVE COUNTY, ARIZONA
SCALE: 1 inch = 2,000 feet



G&S B&M

TIE: The SE corner of Cow #1 is 100' N & 500' W from the SE corner of Section 13, T38N, R7W

Side lines are 1,500 feet; end lines are 600 feet; bearings are North/South, East/West, parallel to the section lines.

Claim monuments are wooden stakes at least 1½" x 1½" 4' above the ground.

NOTICE AND CERTIFICATE OF LOCATION - LODE MINING CLAIM

Notice is Hereby Given that:

- 1) The name of this claim is COW 102, a lode mining claim.
- 2) The name and post office address of the locator is:
 Pathfinder Mines Corporation 1250 W. Sunset Blvd., Suite A
 St. George, Utah 84770
- 3) The date of this location is the 21 day of March, 1986, on which date the notice of location was posted on the claim.
- 4) The locator does hereby locate and claim 1,500 linear feet vein or lode, together with 300 feet in width on each side of the center line of this claim.
- 5) The general course of the vein or lode is in a East and West direction. The location monument lies within the boundaries of this claim at Corner # 4 the NW corner, and lies on the West end of this claim, and is 1,500 feet from the opposite end of this claim.
- 6) The claim is situated in the all quarter of Section 24, Twp. 38N, Rge. 7W, G & SR Base & Meridian, in the unknown Mining District, County of Mohave, State of Arizona.

The boundaries of this claim can be traced:

Beginning at the West end center monument, and running
 thence South 300 feet to SW corner monument No. 1;
 thence East 1,500 feet to SE corner monument No. 2;
 thence North 300 feet to East end center monument;
 thence North 300 feet to NE corner monument No. 3;
 thence West 1,500 feet to NW corner monument No. 4;
 thence South 300 feet to the point of beginning.

- 7) All dips, variations, spurs, angles, and all veins, ledges, or deposits within the lines of this claim, together with all water and timber and any other rights appurtenant, allowed by the laws of the State or of the United States, are hereby claimed from the effective date of this location.

- 8) Tie: Corner No. 4 of this claim is located 2300' S
3500' W

from the SE corner of Section 13, Twp. 38N, Rge. 7W,
 G&SR, BM.

Locator: PATHFINDER MINES CORPORATION

By:

Agent

PHOENIX, ARIZONA

JUN 12 PM 1:52

B.L.M. AZ STATE OFFICE

RECEIVED

A MC 255315

NOTICE AND CERTIFICATE OF LOCATION - LODE MINING CLAIM

Notice is Hereby Given that:

- 1) The name of this claim is Cow 103, a lode mining claim.
- 2) The name and post office address of the locator is:
 Pathfinder Mines Corporation 1250 W. Sunset Blvd., Suite A
 St. George, Utah 84770
- 3) The date of this location is the 21 day of March, 1986, on which date the notice of location was posted on the claim.
- 4) The locator does hereby locate and claim 1,500 linear feet vein or lode, together with 300 feet in width on each side of the center line of this claim.
- 5) The general course of the vein or lode is in a West and East direction. The location monument lies within the boundaries of this claim at Corner # 1 the NE corner, and lies on the East end of this claim, and is 1,500 feet from the opposite end of this claim.
- 6) The claim is situated in the NW quarter of Section 24, Twp. 38N, Rge. 7W, G & SR Base & Meridian, in the unknown Mining District, County of Mohave, State of Arizona.

The boundaries of this claim can be traced:

Beginning at the East end, center monument, and running
 thence North 300 feet to NE corner monument No. 1;
 thence West 1,500 feet to NW corner monument No. 2;
 thence South 300 feet to West end center monument;
 thence South 300 feet to SW corner monument No. 3;
 thence East 1,500 feet to SE corner monument No. 4;
 thence North 300 feet to the point of beginning.

- 7) All dips, variations, spurs, angles, and all veins, ledges, or deposits within the lines of this claim, together with all water and timber and any other rights appurtenant, allowed by the laws of the State or of the United States, are hereby claimed from the effective date of this location.
- 8) Tie: Corner No. 1 of this claim is located 1700'S
3500' W

from the SE corner of Section 13, Twp. 38N, Rge. 7W, G&SR, BM.

Locator: PATHFINDER MINES CORPORATION

By:

Agent

PHOENIX, ARIZONA

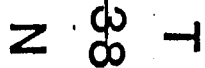
1986 JUN 12 PM 1:52

B.L.M. AZ STATE OFFICE

RECEIVED

A MC 255316

LODE MINING CLAIMS
MOHAVE COUNTY, ARIZONA
SCALE: 1 inch = 2,000 feet



G&S R B&M

 $\overline{\omega}$

18

Claim monuments are wooden stakes at least 1½" x 1½" 4' above the ground.

NOTICE AND CERTIFICATE OF LOCATION - LODE MINING CLAIM

Notice is Hereby Given that:

1) The name of this claim is Cow 104, a lode mining claim.

2) The name and post office address of the locator is:

Pathfinder Mines Corporation

1250 W. Sunset Blvd., Suite A
St. George, Utah 84770

3) The date of this location is the 21 day of March, 1986, on which date the notice of location was posted on the claim.

4) The locator does hereby locate and claim 1,500 linear feet vein or lode, together with 300 feet in width on each side of the center line of this claim.

5) The general course of the vein or lode is in a East and West direction. The location monument lies within the boundaries of this claim at Corner # 4 the NW corner, and lies on the West end of this claim, and is 1,500 feet from the opposite end of this claim.

6) The claim is situated in the N 1/2 quarter of Section 24, Twp. 38N, Rge. 7W, G & SR Base & Meridian, in the unknown Mining District, County of Mohave, State of Arizona.

The boundaries of this claim can be traced:

Beginning at the West end center monument, and running

thence South 300 feet to SW corner monument No. 1;

thence East 1,500 feet to SE corner monument No. 2;

thence North 300 feet to East end center monument;

thence North 300 feet to NE corner monument No. 3;

thence West 1,500 feet to NW corner monument No. 4;

thence South 300 feet to the point of beginning.

7) All dips, variations, spurs, angles, and all veins, ledges, or deposits within the lines of this claim, together with all water and timber and any other rights appurtenant, allowed by the laws of the State or of the United States, are hereby claimed from the effective date of this location.

8) Tie: Corner No. 4 of this claim is located 1700'S
\$ 3500' W

from the SE corner of Section 13, Twp. 38N, Rge. 7W, G&SR, BM.

Locator: PATHFINDER MINES CORPORATION

By:

Agent

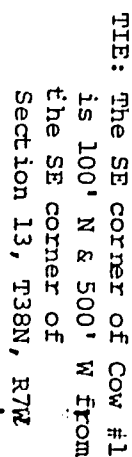
VHOZIBY 'XINEOHL

29:1 RJ 21 NOV 9001

RECEIVED
G.L.M. AZ STATE OFFICE

A MC 2553 #7

LODE MINING CLAIMS
MOHAVE COUNTY, ARIZONA
SCALE: 1 inch = 2,000 feet



G&S R. B&M

Claim monuments are wooden stakes at least 1½" x 1½" 4' above the ground.

NOTICE AND CERTIFICATE OF LOCATION - LODE MINING CLAIM

Notice is Hereby Given that:

- 1) The name of this claim is Cow 105, a lode mining claim.
- 2) The name and post office address of the locator is:
 Pathfinder Mines Corporation 1250 W. Sunset Blvd., Suite A
 St. George, Utah 84770
- 3) The date of this location is the 21 day of March, 1986, on which date the notice of location was posted on the claim.
- 4) The locator does hereby locate and claim 1,500 linear feet vein or lode, together with 300 feet in width on each side of the center line of this claim.
- 5) The general course of the vein or lode is in a West and East direction. The location monument lies within the boundaries of this claim at Corner # 1 the NE corner, and lies on the East end of this claim, and is 1,500 feet from the opposite end of this claim.
- 6) The claim is situated in the NW quarter of Section 24, Twp. 38N, Rge. 7W, G & SR Base & Meridian, in the unknown Mining District, County of Mohave, State of Arizona.

The boundaries of this claim can be traced:

Beginning at the East end, center monument, and running
 thence North 300 feet to NE corner monument No. 1;
 thence West 1,500 feet to NW corner monument No. 2;
 thence South 300 feet to West end center monument;
 thence South 300 feet to SW corner monument No. 3;
 thence East 1,500 feet to SE corner monument No. 4;
 thence North 300 feet to the point of beginning.

- 7) All dips, variations, spurs, angles, and all veins, ledges, or deposits within the lines of this claim, together with all water and timber and any other rights appurtenant, allowed by the laws of the State or of the United States, are hereby claimed from the effective date of this location.

- 8) Tie: Corner No. 1 of this claim is located 1100' S
& 3500' W

from the SE corner of Section 13, Twp. 38N, Rge. 7W, G&SR, BM.

Locator: PATHFINDER MINES CORPORATION

By:

Agent

PHOENIX, ARIZONA

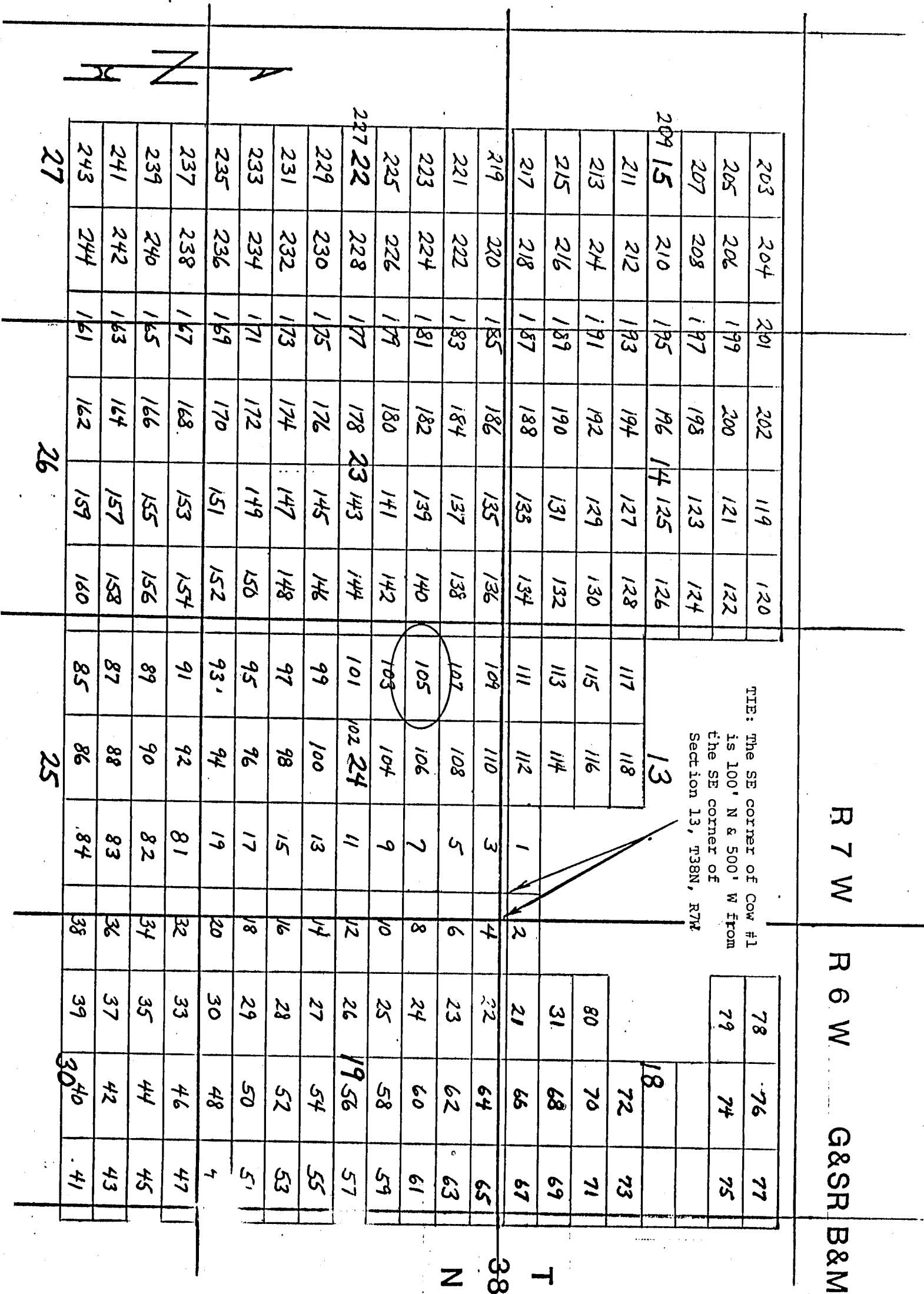
1986 JUN 12 PM 1:52

RECEIVED
 U.S. M. & S. STATE OFFICE

A MC 255318

COW

LODE MINING CLAIMS
MOHAVE COUNTY, ARIZONA
SCALE: 1 inch = 2,000 feet



NOTICE AND CERTIFICATE OF LOCATION - LODE MINING CLAIM

Notice is Hereby Given that:

- 1) The name of this claim is Cow 106, a lode mining claim.
- 2) The name and post office address of the locator is:
 Pathfinder Mines Corporation 1250 W. Sunset Blvd., Suite A
 St. George, Utah 84770
- 3) The date of this location is the 21 day of March, 1986, on which date the notice of location was posted on the claim.
- 4) The locator does hereby locate and claim 1,500 linear feet vein or lode, together with 300 feet in width on each side of the center line of this claim.
- 5) The general course of the vein or lode is in a East and West direction. The location monument lies within the boundaries of this claim at Corner # 4 the NW corner, and lies on the West end of this claim, and is 1,500 feet from the opposite end of this claim.
- 6) The claim is situated in the N 1/2 quarter of Section 24, Twp. 38N, Rge. 7W, G & SR Base & Meridian, in the unknown Mining District, County of Mohave, State of Arizona.

The boundaries of this claim can be traced:

Beginning at the West end center monument, and running
 thence South 300 feet to SW corner monument No. 1;
 thence East 1,500 feet to SE corner monument No. 2;
 thence North 300 feet to East end center monument;
 thence North 300 feet to NE corner monument No. 3;
 thence West 1,500 feet to NW corner monument No. 4;
 thence South 300 feet to the point of beginning.

- 7) All dips, variations, spurs, angles, and all veins, ledges, or deposits within the lines of this claim, together with all water and timber and any other rights appurtenant, allowed by the laws of the State or of the United States, are hereby claimed from the effective date of this location.
- 8) Tie: Corner No. 4 of this claim is located 1100'S
± 3500' W

from the SE corner of Section 13, Twp. 38N, Rge. 7W, G&SR, BM.

Locator: PATHFINDER MINES CORPORATION

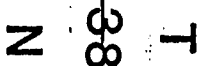
By:

Agent

RECEIVED
 B.L.M. AZ STATE OFFICE
 JUN 12 PM 1:52
 PHOENIX, ARIZONA

A MC 255319

LODE MINING CLAIMS
MOHAVE COUNTY, ARIZONA
SCALE: 1 inch = 2,000 feet



Claim monuments are wooden stakes at least 1½" x 1½" 4' above the ground.

NOTICE AND CERTIFICATE OF LOCATION - LODE MINING CLAIM

Notice is Hereby Given that:

- 1) The name of this claim is Cow 107, a lode mining claim.
- 2) The name and post office address of the locator is:
 Pathfinder Mines Corporation 1250 W. Sunset Blvd., Suite A
 St. George, Utah 84770
- 3) The date of this location is the 21 day of March, 1986, on which date the notice of location was posted on the claim.
- 4) The locator does hereby locate and claim 1,500 linear feet vein or lode, together with 300 feet in width on each side of the center line of this claim.
- 5) The general course of the vein or lode is in a West and East direction. The location monument lies within the boundaries of this claim at Corner # 1 the NE corner, and lies on the East end of this claim, and is 1,500 feet from the opposite end of this claim.
- 6) The claim is situated in the NW quarter of Section 24, Twp. 38N, Rge. 7W, G & SR Base & Meridian, in the unknown Mining District, County of Mohave, State of Arizona.

The boundaries of this claim can be traced:

Beginning at the East end, center monument, and running
 thence North 300 feet to NE corner monument No. 1;
 thence West 1,500 feet to NW corner monument No. 2;
 thence South 300 feet to West end center monument;
 thence South 300 feet to SW corner monument No. 3;
 thence East 1,500 feet to SE corner monument No. 4;
 thence North 300 feet to the point of beginning.

- 7) All dips, variations, spurs, angles, and all veins, ledges, or deposits within the lines of this claim, together with all water and timber and any other rights appurtenant, allowed by the laws of the State or of the United States, are hereby claimed from the effective date of this location.

- 8) Tie: Corner No. 1 of this claim is located 500' S
3500' W

from the SE corner of Section 13, Twp. 38N, Rge. 7W, G&SR, BM.

Locator: PATHEINDER MINES CORPORATION

By:

Agent

PHOENIX, ARIZONA

1986 JUN 12 PM 1:52

RECEIVED
 B.L.M. AZ STATE OFFICE

A MC 255320

LODE MINING CLAIMS
MOHAVE COUNTY, ARIZONA
SCALE: 1 inch = 2,000 feet

LODE MINING CLAIMS
MOHAVE COUNTY, ARIZONA
SCALE: 1 inch = 2,000 feet

THE: The SE corner of Cow #1
is 100' N & 500' W from
the SE corner of
Section 13, T38N, R7W

R 7 W

RESUME

G&S R B&M

Z · 3 · T

Side lines are 1,500 feet; end lines are 600 feet; bearings are North/South, East/West; parallel to the section lines.

Claim monuments are wooden stakes at least 1½" x 1½" 4' above the ground.

NOTICE AND CERTIFICATE OF LOCATION - LODE MINING CLAIM

Notice is Hereby Given that:

- 1) The name of this claim is Cow 108, a lode mining claim.
- 2) The name and post office address of the locator is:
 Pathfinder Mines Corporation 1250 W. Sunset Blvd., Suite A
 St. George, Utah 84770
- 3) The date of this location is the 21 day of March, 1986, on which date the notice of location was posted on the claim.
- 4) The locator does hereby locate and claim 1,500 linear feet vein or lode, together with 300 feet in width on each side of the center line of this claim.
- 5) The general course of the vein or lode is in a East and West direction. The location monument lies within the boundaries of this claim at Corner # 4 the NW corner, and lies on the West end of this claim, and is 1,500 feet from the opposite end of this claim.
- 6) The claim is situated in the N 1/2 quarter of Section 24, Twp. 38N, Rge. 7W, G & SR Base & Meridian, in the unknown Mining District, County of Mohave, State of Arizona.

The boundaries of this claim can be traced:

Beginning at the West end center monument, and running
 thence South 300 feet to SW corner monument No. 1;
 thence East 1,500 feet to SE corner monument No. 2;
 thence North 300 feet to East end center monument;
 thence North 300 feet to NE corner monument No. 3;
 thence West 1,500 feet to NW corner monument No. 4;
 thence South 300 feet to the point of beginning.

- 7) All dips, variations, spurs, angles, and all veins, ledges, or deposits within the lines of this claim, together with all water and timber and any other rights appurtenant, allowed by the laws of the State or of the United States, are hereby claimed from the effective date of this location.
- 8) Tie: Corner No. 4 of this claim is located 500' S
\$ 3500' W

from the SE corner of Section 13, Twp. 38N, Rge. 7W,
 G&SR, BM.

Locator: PATHEINDER MINES CORPORATION

By:

Agent

PHOENIX, ARIZONA

JUN 12 1986 PM 1:52

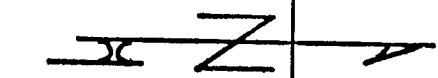
B.L.M. AZ STATE OFFICE

RECEIVED

A MC 255321

COW

COW

[illegible]

TIE: The SE corner of Cow #1 is 100' N & 500' W from the SE corner of Section 13, T38N, R7W

R 7 W

R 6 W

G&S B&M

38 T

Side lines are 1,500 feet; end lines are 600 feet; bearings are North/South, East/West, parallel to the section lines.

Claim monuments are wooden stakes at least 1½" x 1½" 4' above the ground.

NOTICE AND CERTIFICATE OF LOCATION - LODE MINING CLAIM

Notice is Hereby Given that:

- 1) The name of this claim is Cow 109, a lode mining claim.
- 2) The name and post office address of the locator is:
 Pathfinder Mines Corporation 1250 W. Sunset Blvd., Suite A
 St. George, Utah 84770
- 3) The date of this location is the 21 day of March, 1986, on which date the notice of location was posted on the claim.
- 4) The locator does hereby locate and claim 1,500 linear feet vein or lode, together with 300 feet in width on each side of the center line of this claim.
- 5) The general course of the vein or lode is in a West and East direction. The location monument lies within the boundaries of this claim at Corner # 1 the NE corner, and lies on the East end of this claim, and is 1,500 feet from the opposite end of this claim.
- 6) The claim is situated in the NW 1/4 of Section 24, Rge. 7W, G & SR Base & Meridian, in the unknown Mining District, County of Mohave, State of Arizona.

A MC 255322

The boundaries of this claim can be traced:

Beginning at the East end, center monument, and running
 thence North 300 feet to NE corner monument No. 1;
 thence West 1,500 feet to NW corner monument No. 2;
 thence South 300 feet to West end center monument;
 thence South 300 feet to SW corner monument No. 3;
 thence East 1,500 feet to SE corner monument No. 4;
 thence North 300 feet to the point of beginning.

- 7) All dips, variations, spurs, angles, and all veins, ledges, or deposits within the lines of this claim, together with all water and timber and any other rights appurtenant, allowed by the laws of the State or of the United States, are hereby claimed from the effective date of this location.

- 8) Tie: Corner No. 1 of this claim is located 100' N
3500' W

from the SE corner of Section 13, Twp. 38N, Rge. 7W, G&SR, BM.

Locator: PATHFINDER MINES CORPORATION

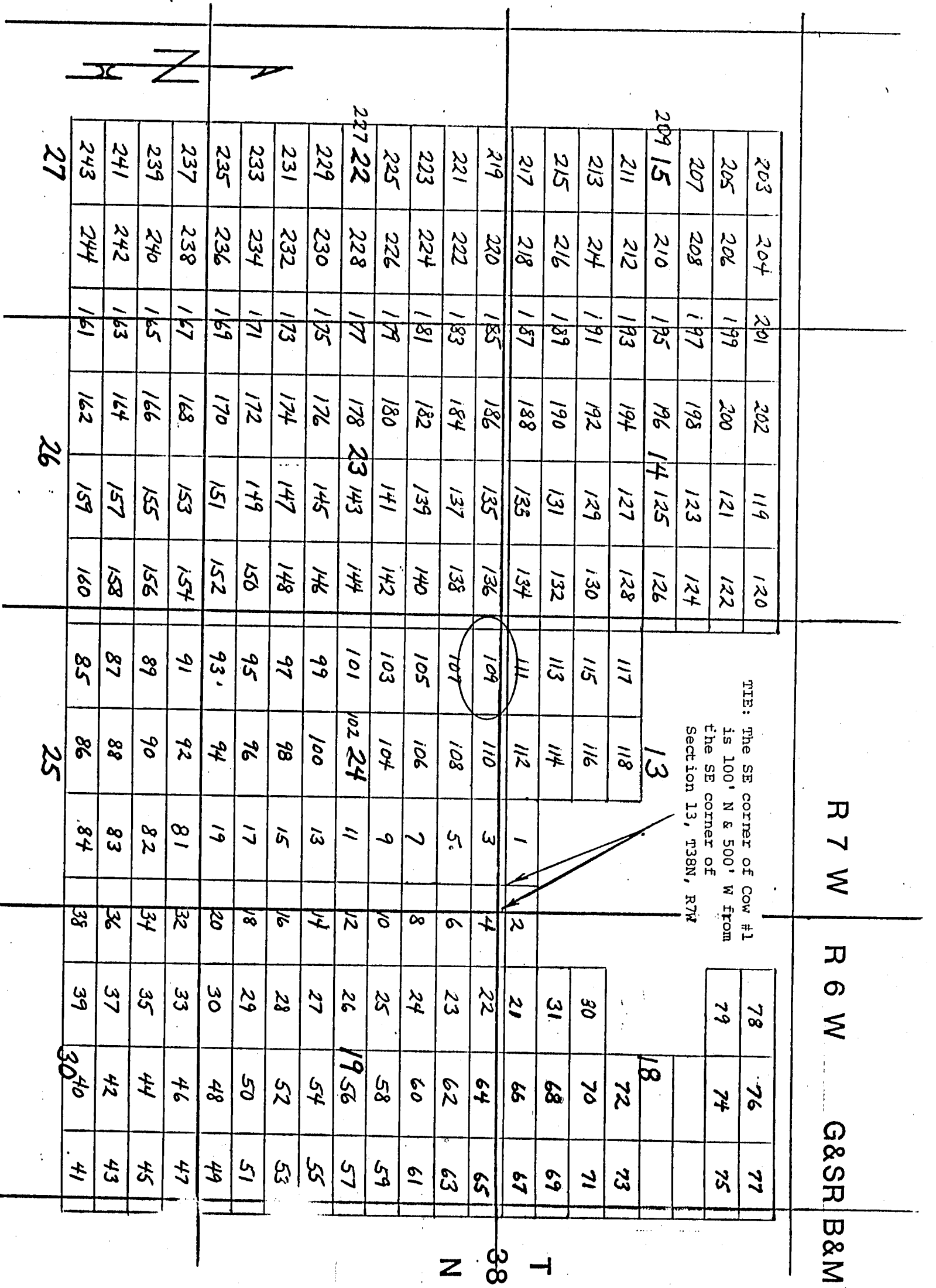
By:

Agent

RECEIVED
 B.L.M. AZ STATE OFFICE
 JUN 12 PM 1:52
 PHOENIX, ARIZONA

COW

LODE MINING CLAIMS
MOHAVE COUNTY, ARIZONA
SCALE: 1 inch = 2,000 feet



R 7 W

R 6 W

G&SR B&M

TIE: The SE corner of Cow #1 is 100' N & 500' W from the SE corner of Section 13, T38N, R7W

78	76	77
79	74	75

18

72 73

30 70 71

31 68 69

21 66 67

22 64 65

23 62 63

24 60 61

25 58 59

26 56 57

27 54 55

28 52 53

29 50 51

30 48 49

33 46 47

34 44 45

35 42 43

36 40 41

37 39 40

38 37 38

39 35 36

40 33 34

41 31 32

NOTICE AND CERTIFICATE OF LOCATION - LODE MINING CLAIM

Notice is Hereby Given that:

- 1) The name of this claim is Cow 110, a lode mining claim.
- 2) The name and post office address of the locator is:
 Pathfinder Mines Corporation 1250 W. Sunset Blvd., Suite A
 St. George, Utah 84770
- 3) The date of this location is the 21 day of March, 1986, on which date the notice of location was posted on the claim.
- 4) The locator does hereby locate and claim 1,500 linear feet vein or lode, together with 300 feet in width on each side of the center line of this claim.
- 5) The general course of the vein or lode is in a East and West direction. The location monument lies within the boundaries of this claim at Corner # 4 the NW corner, and lies on the West end of this claim, and is 1,500 feet from the opposite end of this claim.
- 6) The claim is situated in the N 1/2 quarter of Section 24, Twp. 38N, Rge. 7W, G & SR Base & Meridian, in the unknown Mining District, County of Mohave, State of Arizona.

The boundaries of this claim can be traced:

Beginning at the West end center monument, and running
 thence South 300 feet to SW corner monument No. 1;
 thence East 1,500 feet to SE corner monument No. 2;
 thence North 300 feet to East end center monument;
 thence North 300 feet to NE corner monument No. 3;
 thence West 1,500 feet to NW corner monument No. 4;
 thence South 300 feet to the point of beginning.

- 7) All dips, variations, spurs, angles, and all veins, ledges, or deposits within the lines of this claim, together with all water and timber and any other rights appurtenant, allowed by the laws of the State or of the United States, are hereby claimed from the effective date of this location.

- 8) Tie: Corner No. 4 of this claim is located 100' N
3500' W

from the SE corner of Section 13, Twp. 38N, Rge. 7W,
 G&SR, BM.

Locator: PATHFINDER MINES CORPORATION

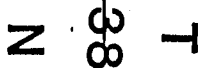
By:

Agent

A MC 255323

RECEIVED
 JUN 12 1986
 STATE OF ARIZONA
 DEPT. OF MINES

LODE MINING CLAIMS
MOHAVE COUNTY, ARIZONA
SCALE: 1 inch = 2,000 feet



Claim monuments are wooden stakes at least 1½" x 1½" 4' above the ground.

NOTICE AND CERTIFICATE OF LOCATION - LODE MINING CLAIM

Notice is Hereby Given that:

- 1) The name of this claim is Cow III, a lode mining claim.
- 2) The name and post office address of the locator is:
 Pathfinder Mines Corporation 1250 W. Sunset Blvd., Suite A
 St. George, Utah 84770
- 3) The date of this location is the 21 day of March, 1986, on which date the notice of location was posted on the claim.
- 4) The locator does hereby locate and claim 1,500 linear feet vein or lode, together with 300 feet in width on each side of the center line of this claim.
- 5) The general course of the vein or lode is in a West and East direction. The location monument lies within the boundaries of this claim at Corner # 1 the NE corner, and lies on the East end of this claim, and is 1,500 feet from the opposite end of this claim.
- 6) The claim is situated in the SW quarter of Section 13, Twp. 38N, Rge. 7W, G & SR Base & Meridian, in the unknown Mining District, County of Mohave, State of Arizona.

The boundaries of this claim can be traced:

Beginning at the East end, center monument, and running
 thence North 300 feet to NE corner monument No. 1;
 thence West 1,500 feet to NW corner monument No. 2;
 thence South 300 feet to West end center monument;
 thence South 300 feet to SW corner monument No. 3;
 thence East 1,500 feet to SE corner monument No. 4;
 thence North 300 feet to the point of beginning.

- 7) All dips, variations, spurs, angles, and all veins, ledges, or deposits within the lines of this claim, together with all water and timber and any other rights appurtenant, allowed by the laws of the State or of the United States, are hereby claimed from the effective date of this location.

- 8) Tie: Corner No. 1 of this claim is located 700' N
3500' N

from the SE corner of Section 13, Twp. 38N, Rge. 7W, G&SR, BM.

Locator: PATHEFINDER MINES CORPORATION

By: 

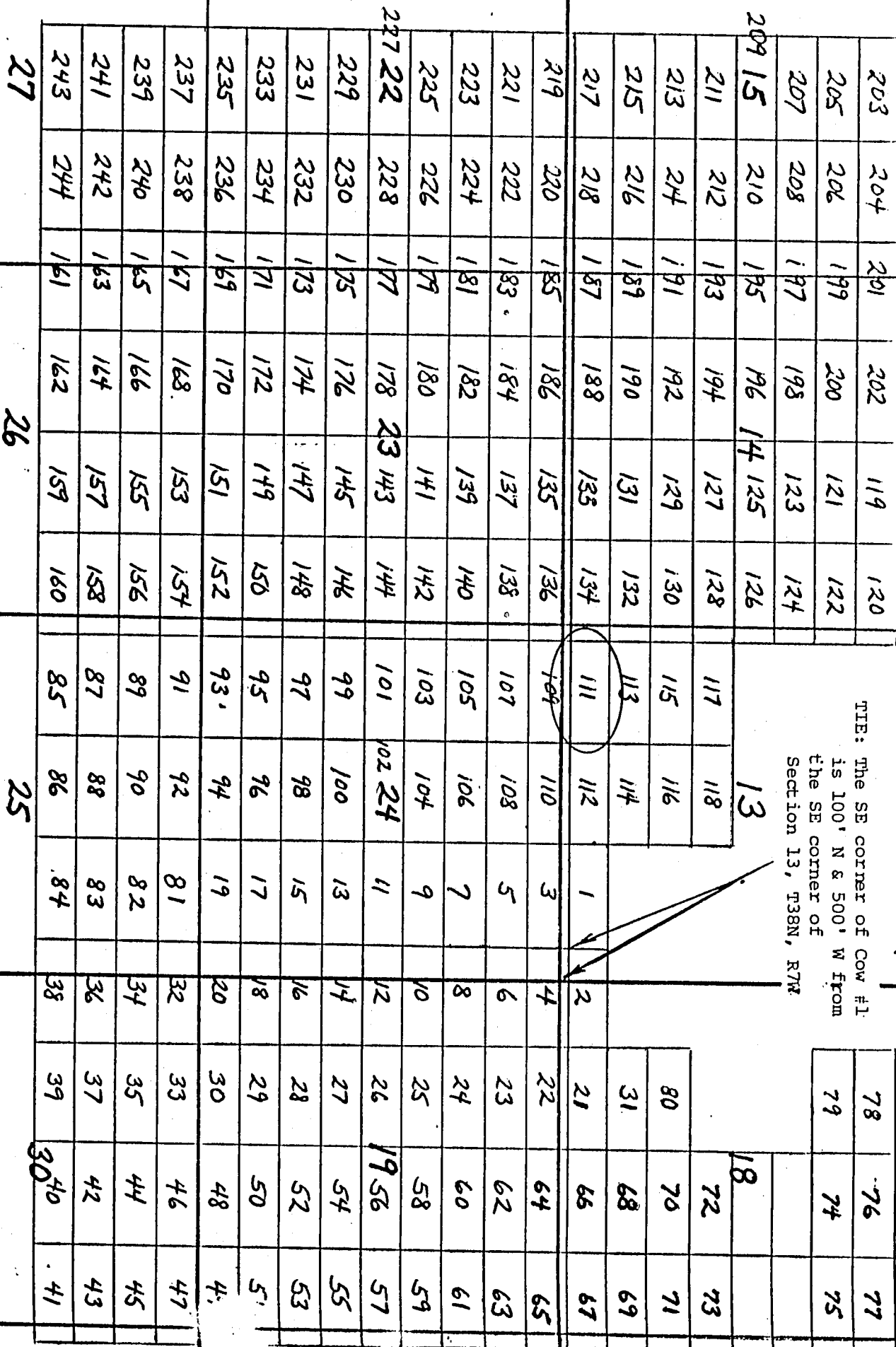
Agent

1986 JUN 12 PM 1:52

RECEIVED
 B.L.M. AZ STATE OFFICE

A MC 255324

LODE MINING CLAIMS
MOHAVE COUNTY, ARIZONA
SCALE: 1 inch = 2,000 feet



TIE: The SE corner of Cow #1 is 100' N & 500' W from the SE corner of Section 13, T38N, R7W

R 7 W

R 6 W

G&S R B&M

38

Side lines are 1,500 feet; end lines are 600 feet; bearings are North/South, East/West, parallel to the section lines.

Claim monuments are wooden stakes at least $1\frac{1}{2}$ " x $1\frac{1}{2}$ " 4' above the ground.

NOTICE AND CERTIFICATE OF LOCATION - LODE MINING CLAIM

Notice is Hereby Given that:

- 1) The name of this claim is COW 112, a lode mining claim.
- 2) The name and post office address of the locator is:
 Pathfinder Mines Corporation 1250 W. Sunset Blvd., Suite A
 St. George, Utah 84770
- 3) The date of this location is the 21 day of March, 1986, on which date the notice of location was posted on the claim.
- 4) The locator does hereby locate and claim 1,500 linear feet vein or lode, together with 300 feet in width on each side of the center line of this claim.
- 5) The general course of the vein or lode is in a East and West direction. The location monument lies within the boundaries of this claim at Corner # 4 the NW corner, and lies on the West end of this claim, and is 1,500 feet from the opposite end of this claim.
- 6) The claim is situated in the S 1/2 quarter of Section 13, Twp. 38N, Rge. 7W, G & SR Base & Meridian, in the unknown Mining District, County of Mohave, State of Arizona.

The boundaries of this claim can be traced:

Beginning at the West end center monument, and running
 thence South 300 feet to SW corner monument No. 1;
 thence East 1,500 feet to SE corner monument No. 2;
 thence North 300 feet to East end center monument;
 thence North 300 feet to NE corner monument No. 3;
 thence West 1,500 feet to NW corner monument No. 4;
 thence South 300 feet to the point of beginning.

- 7) All dips, variations, spurs, angles, and all veins, ledges, or deposits within the lines of this claim, together with all water and timber and any other rights appurtenant, allowed by the laws of the State or of the United States, are hereby claimed from the effective date of this location.

- 8) Tie: Corner No. 4 of this claim is located 700' N
3500' W

from the SE corner of Section 13, Twp. 38N, Rge. 7W,
 G&SR, BM.

Locator: PATHEFINDER MINES CORPORATION

By:

Agent

NOTED & INDEXED

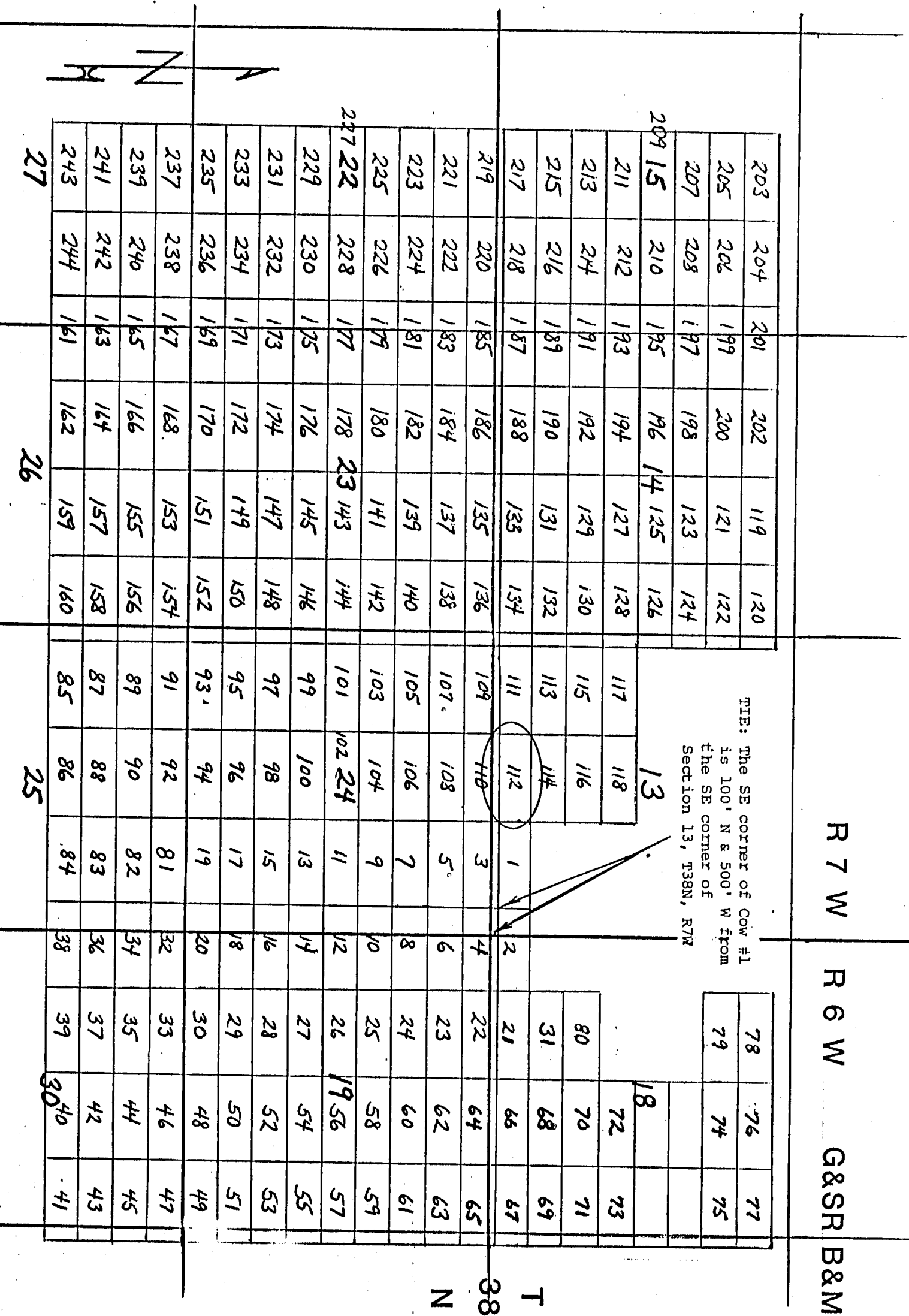
1986 JUN 12 PM 1:52

RECEIVED
 B.L.M. AZ STATE OFFICE

A HC 255325

COW

LODE MINING CLAIMS
MOHAVE COUNTY, ARIZONA
SCALE: 1 inch = 2,000 feet



Side lines are 1,500 feet; end lines are 600 feet; bearings are North/South, East/West, parallel to the section lines.

Claim monuments are wooden stakes at least 1½" x 1½" 4' above the ground.

NOTICE AND CERTIFICATE OF LOCATION - LODE MINING CLAIM

Notice is Hereby Given that:

- 1) The name of this claim is Cow 113, a lode mining claim.
- 2) The name and post office address of the locator is:
 Pathfinder Mines Corporation 1250 W. Sunset Blvd., Suite A
 St. George, Utah 84770
- 3) The date of this location is the 21 day of March, 1986, on which date the notice of location was posted on the claim.
- 4) The locator does hereby locate and claim 1,500 linear feet vein or lode, together with 300 feet in width on each side of the center line of this claim.
- 5) The general course of the vein or lode is in a West and East direction. The location monument lies within the boundaries of this claim at Corner # 1 the NE corner, and lies on the East end of this claim, and is 1,500 feet from the opposite end of this claim.
- 6) The claim is situated in the SW quarter of Section 13, Twp. 38N, Rge. 7W, G & SR Base & Meridian, in the unknown Mining District, County of Mohave, State of Arizona.

The boundaries of this claim can be traced:

Beginning at the East end, center monument, and running

thence North 300 feet to NE corner monument No. 1;

thence West 1,500 feet to NW corner monument No. 2;

thence South 300 feet to West end center monument;

thence South 300 feet to SW corner monument No. 3;

thence East 1,500 feet to SE corner monument No. 4;

thence North 300 feet to the point of beginning.

- 7) All dips, variations, spurs, angles, and all veins, ledges, or deposits within the lines of this claim, together with all water and timber and any other rights appurtenant, allowed by the laws of the State or of the United States, are hereby claimed from the effective date of this location.
- 8) Tie: Corner No. 1 of this claim is located 1300' N
6500' W

from the SE corner of Section 13, Twp. 38N, Rge. 7W, G&SR, BM.

Locator: PATHFINDER MINES CORPORATION

By:

Agent

PHOENIX, ARIZONA

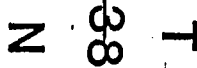
1986 JUN 12 PM 1:52

B.L.M. AZ STATE OFFICE

RECEIVED

A HC 255326

LODE MINING CLAIMS
MOHAVE COUNTY, ARIZONA
SCALE: 1 inch = 2,000 feet



Claim monuments are wooden stakes at least 1½" x 1½" 4' above the ground.

NOTICE AND CERTIFICATE OF LOCATION - LODE MINING CLAIM

Notice is Hereby Given that:

- 1) The name of this claim is Cow 114, a lode mining claim.
- 2) The name and post office address of the locator is:
 Pathfinder Mines Corporation 1250 W. Sunset Blvd., Suite A
 St. George, Utah 84770
- 3) The date of this location is the 21 day of March, 1986, on which date the notice of location was posted on the claim.
- 4) The locator does hereby locate and claim 1,500 linear feet vein or lode, together with 300 feet in width on each side of the center line of this claim.
- 5) The general course of the vein or lode is in a East and West direction. The location monument lies within the boundaries of this claim at Corner # 4 the NW corner, and lies on the West end of this claim, and is 1,500 feet from the opposite end of this claim.
- 6) The claim is situated in the S 1/2 quarter of Section 13, Twp. 38N, Rge. 7W, G & SR Base & Meridian, in the unknown Mining District, County of Mohave, State of Arizona.

The boundaries of this claim can be traced:

Beginning at the West end center monument, and running
 thence South 300 feet to SW corner monument No. 1;
 thence East 1,500 feet to SE corner monument No. 2;
 thence North 300 feet to East end center monument;
 thence North 300 feet to NE corner monument No. 3;
 thence West 1,500 feet to NW corner monument No. 4;
 thence South 300 feet to the point of beginning.

- 7) All dips, variations, spurs, angles, and all veins, ledges, or deposits within the lines of this claim, together with all water and timber and any other rights appurtenant, allowed by the laws of the State or of the United States, are hereby claimed from the effective date of this location.

- 8) Tie: Corner No. 4 of this claim is located 1300' N
3500' W

from the SE corner of Section 13, Twp. 38N, Rge. 7W,
 G&SR, BM.

Locator: PATHFINDER MINES CORPORATION

By: 

Agent

YUCONIA, ARIZONA

JUN 12 PM 1:52

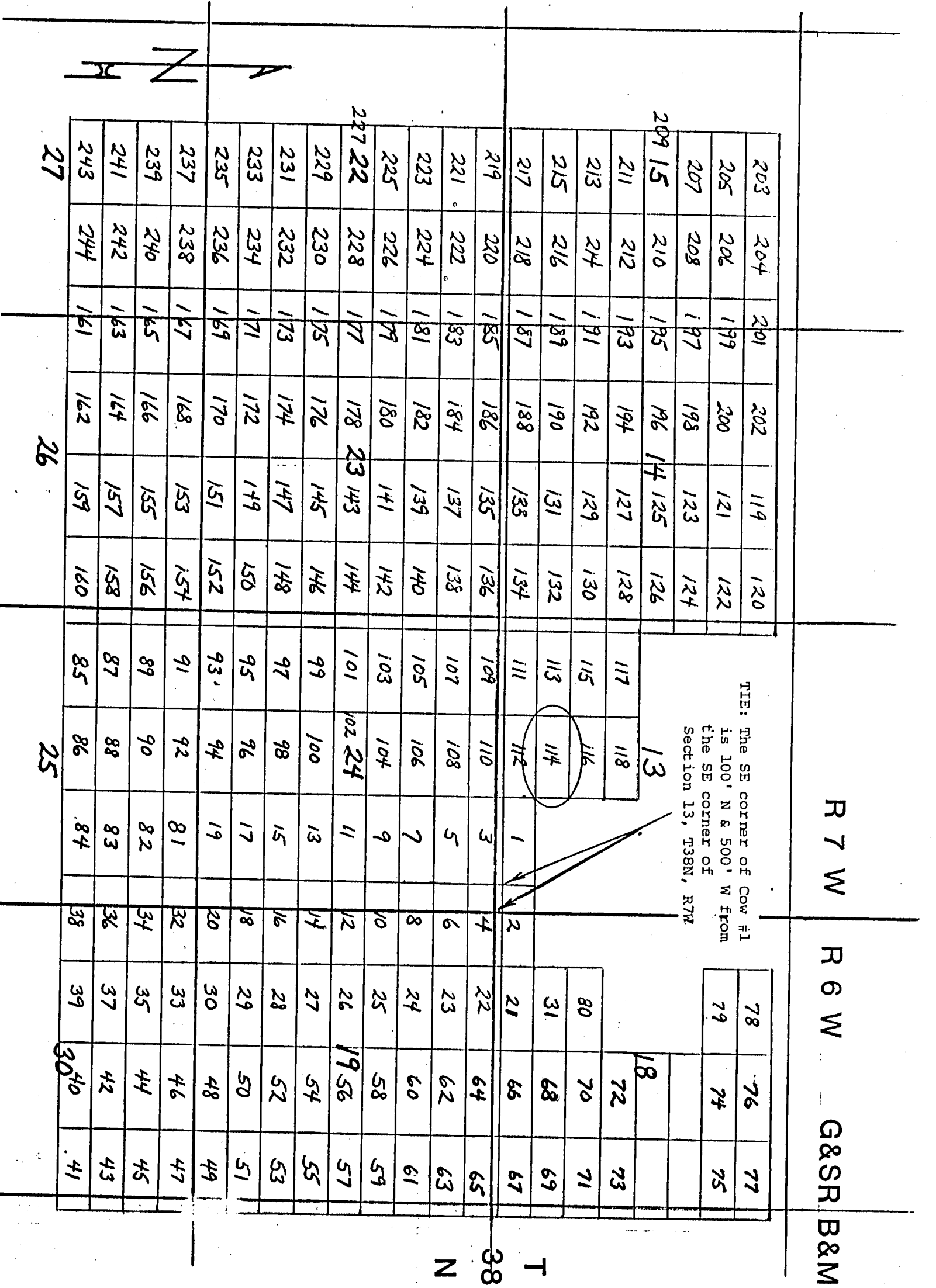
B.L.M. AZ STATE OFFICE

RECEIVED

A MC 255322

COW

LODE MINING CLAIMS
MOHAVE COUNTY, ARIZONA
SCALE: 1 inch = 2,000 feet



Side lines are 1,500 feet; end lines are 600 feet; bearings are North/South, East/West, parallel to the section lines.

Claim monuments are wooden stakes at least 1½" x 1½" 4" above the ground.

NOTICE AND CERTIFICATE OF LOCATION - LODE MINING CLAIM

Notice is Hereby Given that:

- 1) The name of this claim is Cow 115, a lode mining claim.
- 2) The name and post office address of the locator is:
 Pathfinder Mines Corporation 1250 W. Sunset Blvd., Suite A
 St. George, Utah 84770
- 3) The date of this location is the 21 day of March, 1986, on which date the notice of location was posted on the claim.
- 4) The locator does hereby locate and claim 1,500 linear feet vein or lode, together with 300 feet in width on each side of the center line of this claim.
- 5) The general course of the vein or lode is in a West and East direction. The location monument lies within the boundaries of this claim at Corner # 1 the NE corner, and lies on the East end of this claim, and is 1,500 feet from the opposite end of this claim.
- 6) The claim is situated in the SW quarter of Section 13, Twp. 38N, Rge. 7W, G & SR Base & Meridian, in the unknown Mining District, County of Mohave, State of Arizona.

The boundaries of this claim can be traced:

Beginning at the East end, center monument, and running
 thence North 300 feet to NE corner monument No. 1;
 thence West 1,500 feet to NW corner monument No. 2;
 thence South 300 feet to West end center monument;
 thence South 300 feet to SW corner monument No. 3;
 thence East 1,500 feet to SE corner monument No. 4;
 thence North 300 feet to the point of beginning.

- 7) All dips, variations, spurs, angles, and all veins, ledges, or deposits within the lines of this claim, together with all water and timber and any other rights appurtenant, allowed by the laws of the State or of the United States, are hereby claimed from the effective date of this location.

- 8) Tie: Corner No. 1 of this claim is located 1700' N
6500' W

from the SE corner of Section 13, Twp. 38N, Rge. 7W, G&SR, BM.

Locator: PATHFINDER MINES CORPORATION

By:

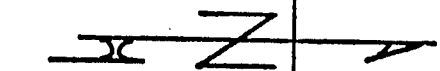
Agent

1986 JUN 12 PM 1:52

RECEIVED
 B.L.M. AZ STATE OFFICE

A MC 255328

LODE MINING CLAIMS
MOHAVE COUNTY, ARIZONA
SCALE: 1 inch = 2,000 feet



Claim monuments are wooden stakes at least 1½" x 1½" 4' above the ground.

NOTICE AND CERTIFICATE OF LOCATION - LODE MINING CLAIM

Notice is Hereby Given that:

1) The name of this claim is Cow 116, a lode mining claim.

2) The name and post office address of the locator is:

Pathfinder Mines Corporation

1250 W. Sunset Blvd., Suite A
St. George, Utah 84770

3) The date of this location is the 21 day of March, 1986, on which date the notice of location was posted on the claim.

4) The locator does hereby locate and claim 1,500 linear feet vein or lode, together with 300 feet in width on each side of the center line of this claim.

5) The general course of the vein or lode is in a East and West direction. The location monument lies within the boundaries of this claim at Corner # 4 the NW corner, and lies on the West end of this claim, and is 1,500 feet from the opposite end of this claim.

6) The claim is situated in the S 1/2 quarter of Section 13, Twp. 38N, Rge. 7W, G & SR Base & Meridian, in the unknown Mining District, County of Mohave, State of Arizona.

The boundaries of this claim can be traced:

Beginning at the West end center monument, and running

thence South 300 feet to SW corner monument No. 1;

thence East 1,500 feet to SE corner monument No. 2;

thence North 300 feet to East end center monument;

thence North 300 feet to NE corner monument No. 3;

thence West 1,500 feet to NW corner monument No. 4;

thence South 300 feet to the point of beginning.

7) All dips, variations, spurs, angles, and all veins, ledges, or deposits within the lines of this claim, together with all water and timber and any other rights appurtenant, allowed by the laws of the State or of the United States, are hereby claimed from the effective date of this location.

8) Tie: Corner No. 4 of this claim is located 1900' N
& 6500' W

from the SE corner of Section 13, Twp. 38N, Rge. 7W, G&SR, BM.

Locator: PATHFINDER MINES CORPORATION

By:

Agent

PHOENIX, ARIZONA

1986 JUN 12 PM 1:52

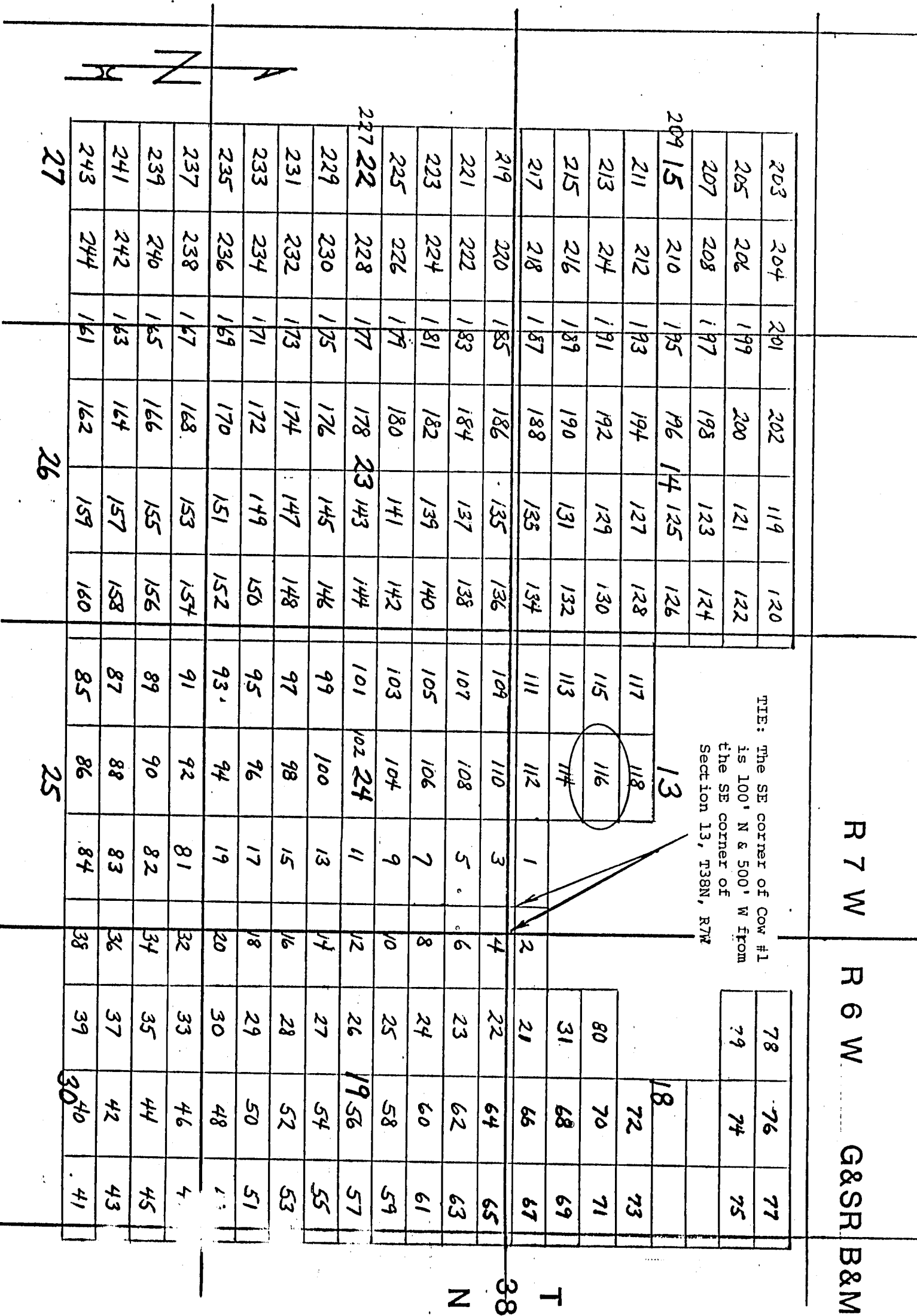
BLM AZ STATE OFFICE

RECEIVED

A HC 255329

COW

LODE MINING CLAIMS
MOHAVE COUNTY, ARIZONA
SCALE: 1 inch = 2,000 feet



Side lines are 1,500 feet; end lines are 600 feet; bearings are North/South, East/West, parallel to the section lines.

Claim monuments are wooden stakes at least 1 1/2" x 1 1/2" 4' above the ground.

NOTICE AND CERTIFICATE OF LOCATION - LODE MINING CLAIM

Notice is Hereby Given that:

1) The name of this claim is Cow 117, a lode mining claim.

2) The name and post office address of the locator is:

Pathfinder Mines Corporation

1250 W. Sunset Blvd., Suite A
St. George, Utah 84770

A MC 2553330

3) The date of this location is the 21 day of March, 1986, on which date the notice of location was posted on the claim.

4) The locator does hereby locate and claim 1,500 linear feet vein or lode, together with 300 feet in width on each side of the center line of this claim.

5) The general course of the vein or lode is in a West and East direction. The location monument lies within the boundaries of this claim at Corner # 1 the NE corner, and lies on the East end of this claim, and is 1,500 feet from the opposite end of this claim.

6) The claim is situated in the SW quarter of Section 13, Twp. 38N, Rge. 7W, G & SR Base & Meridian, in the unknown Mining District, County of Mohave, State of Arizona.

The boundaries of this claim can be traced:

Beginning at the East end center monument, and running

thence North 300 feet to NE corner monument No. 1;

thence West 1,500 feet to NW corner monument No. 2;

thence South 300 feet to West end center monument;

thence South 300 feet to SW corner monument No. 3;

thence East 1,500 feet to SE corner monument No. 4;

thence North 300 feet to the point of beginning.


7) All dips, variations, spurs, angles, and all veins, ledges, or deposits within the lines of this claim, together with all water and timber and any other rights appurtenant, allowed by the laws of the State or of the United States, are hereby claimed from the effective date of this location.

8) Tie: Corner No. 1 of this claim is located 2500' N
& 3500' W

from the SE corner of Section 13, Twp. 38N, Rge. 7W, G&SR, BM.

Locator: PATHFINDER MINES CORPORATION

By:


Agent

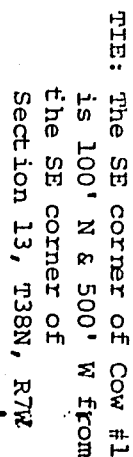
PHOENIX, ARIZONA

1986 JUN 12 PM 1:52

S.T.M. AZ STATE OFFICE

RECEIVED

LODE MINING CLAIMS
MOHAVE COUNTY, ARIZONA
SCALE: 1 inch = 2,000 feet



G&S B&M

Side lines are 1,500 feet; end lines are 600 feet; bearings are North/South, East/West, parallel to the section lines.

Claim monuments are wooden stakes at least $1\frac{1}{2}$ " x $1\frac{1}{2}$ " 4' above the ground.

NOTICE AND CERTIFICATE OF LOCATION - LODE MINING CLAIM

Notice is Hereby Given that:

- 1) The name of this claim is Cow 118, a lode mining claim.
- 2) The name and post office address of the locator is:
 Pathfinder Mines Corporation 1250 W. Sunset Blvd., Suite A
 St. George, Utah 84770
- 3) The date of this location is the 21 day of March, 1986, on which date the notice of location was posted on the claim.
- 4) The locator does hereby locate and claim 1,500 linear feet vein or lode, together with 300 feet in width on each side of the center line of this claim.
- 5) The general course of the vein or lode is in a East and West direction. The location monument lies within the boundaries of this claim at Corner # 4 the NW corner, and lies on the West end of this claim, and is 1,500 feet from the opposite end of this claim.
- 6) The claim is situated in the 5 1/2 quarter of Section 13, Twp. 38N, Rge. 7W, G & SR Base & Meridian, in the unknown Mining District, County of Mohave, State of Arizona.

The boundaries of this claim can be traced:

Beginning at the West end center monument, and running
 thence South 300 feet to SW corner monument No. 1;
 thence East 1,500 feet to SE corner monument No. 2;
 thence North 300 feet to East end center monument;
 thence North 300 feet to NE corner monument No. 3;
 thence West 1,500 feet to NW corner monument No. 4;
 thence South 300 feet to the point of beginning.

- 7) All dips, variations, spurs, angles, and all veins, ledges, or deposits within the lines of this claim, together with all water and timber and any other rights appurtenant, allowed by the laws of the State or of the United States, are hereby claimed from the effective date of this location.
- 8) Tie: Corner No. 4 of this claim is located 2500' N
+ 3500' W

from the SE corner of Section 13, Twp. 38N, Rge. 7W,
 G&SR, BM.

Locator: PATHFINDER MINES CORPORATION

By:

Agent

PHOENIX, ARIZONA

1986 JUN 12 PM 1:52

B.L.M. AZ STATE OFFICE

RECEIVED

A HC 255331

COW

LODE MINING CLAIMS
MOHAVE COUNTY, ARIZONA
SCALE: 1 inch = 2,000 feet

R 7 W

R 6 W

G&SR B&M

TIE: The SE corner of Cow #1
is 100' N & 500' W from
the SE corner of
Section 13, T38N, R7W

203	204	201	202	119	120	78	76	77
205	206	199	200	121	122	79	74	75
207	208	197	198	123	124			
209 15	210	195	196 14 125	126				
211	212	193	194	127	128	18	72	73
213	214	191	192	129	130	30	70	71
215	216	189	190	131	132	31	68	69
217	218	187	188	133	134	21	66	67
219	220	185	186	135	136	4	22	64
221	222	183	184	137	138	6	23	62
223	224	181	182	139	140	8	24	60
225	226	179	180	141	142	10	25	58
227 22	228	177	178 23 143	144	145	12	26	56
229	230	175	176	145	146	14	27	54
231	232	173	174	147	148	16	28	52
233	234	171	172	149	150	18	29	50
235	236	169	170	151	152	20	30	48
237	238	167	168	153	154	32	33	46
239	240	165	166	155	156	34	35	44
241	242	163	164	157	158	36	37	42
243	244	161	162	159	160	38	39	40
27						38	40	41

T 38 N

Side lines are 1,500 feet; end lines are 600 feet;
bearings are North/South, East/West, parallel to
the section lines.

Claim monuments are wooden
stakes at least 1½" x 1½"
4' above the ground.

NOTICE AND CERTIFICATE OF LOCATION - LODE MINING CLAIM

Notice is Hereby Given that:

- 1) The name of this claim is Cow 119, a lode mining claim.
- 2) The name and post office address of the locator is:
 Pathfinder Mines Corporation 1250 W. Sunset Blvd., Suite A
 St. George, Utah 84770
- 3) The date of this location is the 21 day of March, 1986, on which date the notice of location was posted on the claim.
- 4) The locator does hereby locate and claim 1,500 linear feet vein or lode, together with 300 feet in width on each side of the center line of this claim.
- 5) The general course of the vein or lode is in a West and East direction. The location monument lies within the boundaries of this claim at Corner # 1 the NE corner, and lies on the East end of this claim, and is 1,500 feet from the opposite end of this claim.
- 6) The claim is situated in the N 1/2 quarter of Section 14, Twp. 38N, Rge. 7W, G & SR Base & Meridian, in the unknown Mining District, County of Mohave, State of Arizona.

The boundaries of this claim can be traced:

Beginning at the East end, center monument, and running
 thence North 300 feet to NE corner monument No. 1;
 thence West 1,500 feet to NW corner monument No. 2;
 thence South 300 feet to West end center monument;
 thence South 300 feet to SW corner monument No. 3;
 thence East 1,500 feet to SE corner monument No. 4;
 thence North 300 feet to the point of beginning.

- 7) All dips, variations, spurs, angles, and all veins, ledges, or deposits within the lines of this claim, together with all water and timber and any other rights appurtenant, allowed by the laws of the State or of the United States, are hereby claimed from the effective date of this location.

- 8) Tie: Corner No. 1 of this claim is located 4900' N
86500' W

from the SE corner of Section 13, Twp. 38N, Rge. 7W,
 G&SR, BM.

Locator: PATHFINDER MINES CORPORATION

By: 

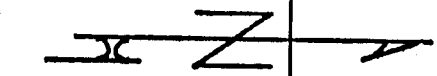
Agent

RECEIVED
 JUN 12 PM 1:52

RECEIVED
 B.L.M. AZ STATE OFFICE

A MC 255332

LODE MINING CLAIMS
MOHAVE COUNTY, ARIZONA
SCALE: 1 inch = 2,000 feet

[illegible]

R 7 W

RESW

G&S R B&M

38

Side lines are 1,500 feet; end lines are 600 feet; bearings are North/South, East/West, parallel to the section lines.

Claim monuments are wooden stakes at least 1½" x 1½" 4' above the ground.

NOTICE AND CERTIFICATE OF LOCATION - LODE MINING CLAIM

A MC 255333

Notice is Hereby Given that:

- 1) The name of this claim is Cow 120, a lode mining claim.
- 2) The name and post office address of the locator is:
 Pathfinder Mines Corporation 1250 W. Sunset Blvd., Suite A
 St. George, Utah 84770
- 3) The date of this location is the 21 day of March, 1986, on which date the notice of location was posted on the claim.
- 4) The locator does hereby locate and claim 1,500 linear feet vein or lode, together with 300 feet in width on each side of the center line of this claim.
- 5) The general course of the vein or lode is in a East and West direction. The location monument lies within the boundaries of this claim at Corner # 4 the NW corner, and lies on the West end of this claim, and is 1,500 feet from the opposite end of this claim.
- 6) The claim is situated in the NE ^{NW} quarter of Section 14 ^{14 9}, Twp. 38N, Rge. 7W, G & SR Base & Meridian, in the unknown Mining District, County of Mohave, State of Arizona.

The boundaries of this claim can be traced:

Beginning at the West end center monument, and running
 thence South 300 feet to SW corner monument No. 1;
 thence East 1,500 feet to SE corner monument No. 2;
 thence North 300 feet to East end center monument;
 thence North 300 feet to NE corner monument No. 3;
 thence West 1,500 feet to NW corner monument No. 4;
 thence South 300 feet to the point of beginning.

- 7) All dips, variations, spurs, angles, and all veins, ledges, or deposits within the lines of this claim, together with all water and timber and any other rights appurtenant, allowed by the laws of the State or of the United States, are hereby claimed from the effective date of this location.

- 8) Tie: Corner No. 4 of this claim is located 4900' N
6500' W

from the SE corner of Section 13, Twp. 38N, Rge. 7W,
 G&SR, BM.

Locator: PATHFINDER MINES CORPORATION

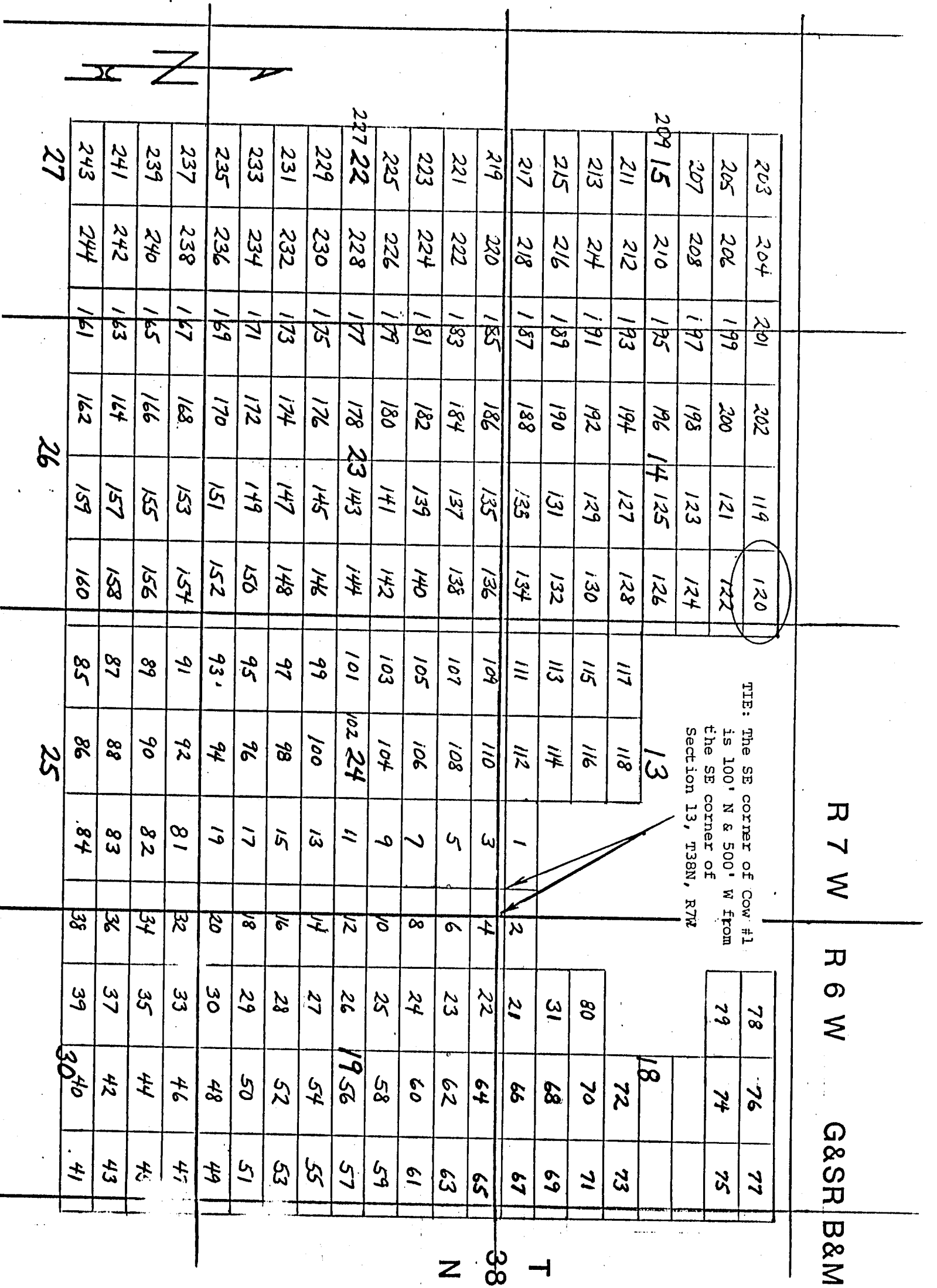
By:

Agent

RECEIVED
B.L.M. STATE OFFICE
JUN 12 PM 1:52RECEIVED
B.L.M. STATE OFFICE
JUN 12 PM 1:52

COW

LODE MINING CLAIMS
MOHAVE COUNTY, ARIZONA
SCALE: 1 inch = 2,000 feet



Side lines are 1,500 feet; end lines are 600 feet; bearings are North/South, East/West, parallel to the section lines.

Claim monuments are wooden stakes at least 1½" x 1½" 4" above the ground.

NOTICE AND CERTIFICATE OF LOCATION - LODE MINING CLAIM

Notice is Hereby Given that:

- 1) The name of this claim is Cow 121, a lode mining claim.
- 2) The name and post office address of the locator is:
 Pathfinder Mines Corporation 1250 W. Sunset Blvd., Suite A
 St. George, Utah 84770
- 3) The date of this location is the 21 day of March, 1986, on which date the notice of location was posted on the claim.
- 4) The locator does hereby locate and claim 1,500 linear feet vein or lode, together with 300 feet in width on each side of the center line of this claim.
- 5) The general course of the vein or lode is in a West and East direction. The location monument lies within the boundaries of this claim at Corner # 1 the NE corner, and lies on the East end of this claim, and is 1,500 feet from the opposite end of this claim.
- 6) The claim is situated in the N 1/2 quarter of Section 14, Twp. 38N, Rge. 7W, G & SR Base & Meridian, in the unknown Mining District, County of Mohave, State of Arizona.

The boundaries of this claim can be traced:

Beginning at the East end, center monument, and running
 thence North 300 feet to NE corner monument No. 1;
 thence West 1,500 feet to NW corner monument No. 2;
 thence South 300 feet to West end center monument;
 thence South 300 feet to SW corner monument No. 3;
 thence East 1,500 feet to SE corner monument No. 4;
 thence North 300 feet to the point of beginning.

- 7) All dips, variations, spurs, angles, and all veins, ledges, or deposits within the lines of this claim, together with all water and timber and any other rights appurtenant, allowed by the laws of the State or of the United States, are hereby claimed from the effective date of this location.
- 8) Tie: Corner No. 1 of this claim is located 4300' N
26500' W

from the SE corner of Section 13, Twp. 38N, Rge. 7W,
 G&SR, BM.

Locator: PATHFINDER MINES CORPORATION

By:

Agent

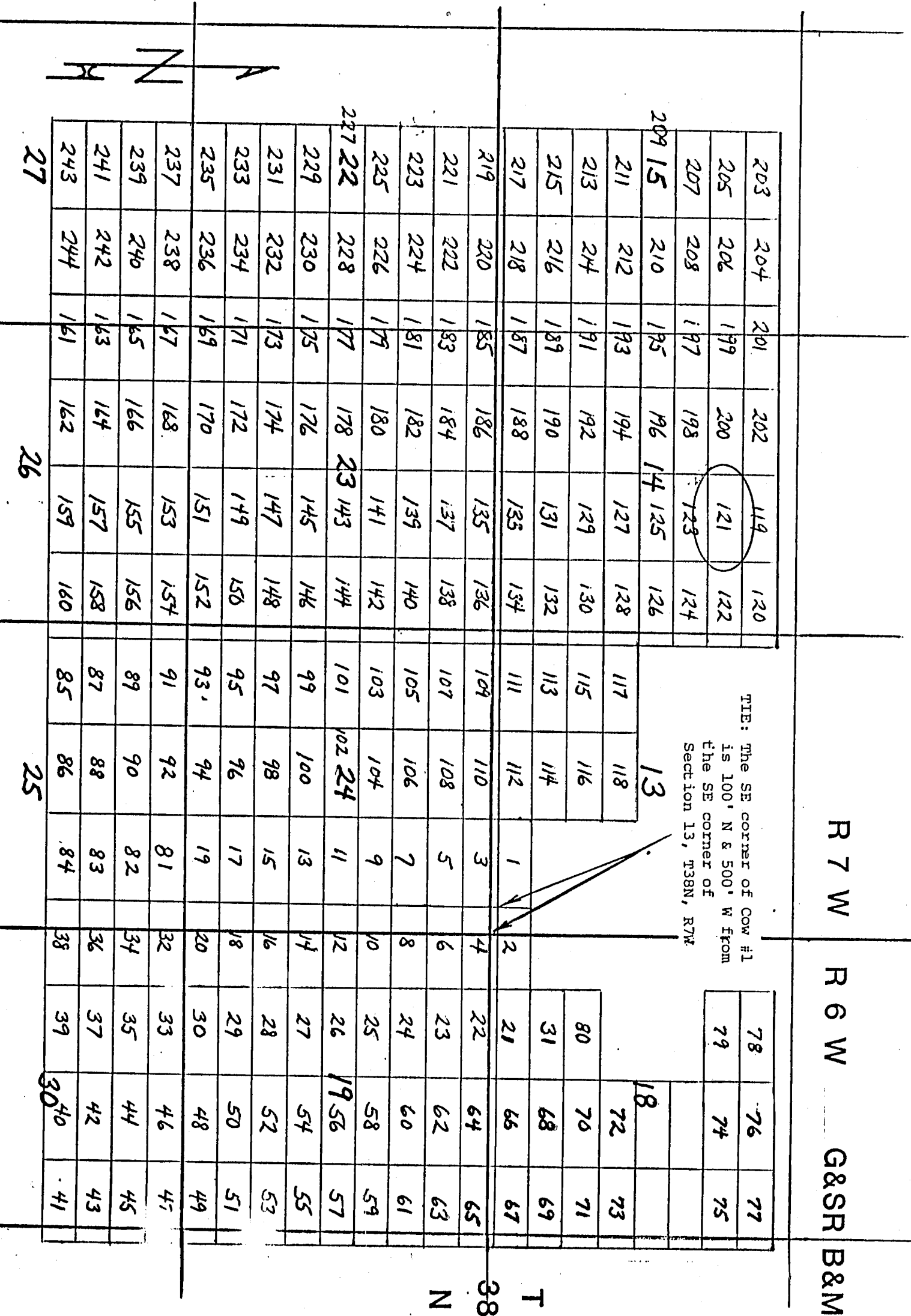
1986 JUN 12 PM 1:52

RECEIVED
 STATE OF ARIZONA
 DEPT. OF MINES

A MC 255334

COW

LODE MINING CLAIMS
MOHAVE COUNTY, ARIZONA
SCALE: 1 inch = 2,000 feet



Side lines are 1,500 feet; end lines are 600 feet; bearings are North/South, East/West, parallel to the section lines.

Claim monuments are wooden stakes at least 1½" x 1½" 4' above the ground.

NOTICE AND CERTIFICATE OF LOCATION - LODE MINING CLAIM

Notice is Hereby Given that:

- 1) The name of this claim is COW 122, a lode mining claim.
- 2) The name and post office address of the locator is:
 Pathfinder Mines Corporation 1250 W. Sunset Blvd., Suite A
 St. George, Utah 84770
- 3) The date of this location is the 21 day of March, 1986, on which date the notice of location was posted on the claim.
- 4) The locator does hereby locate and claim 1,500 linear feet vein or lode, together with 300 feet in width on each side of the center line of this claim.
- 5) The general course of the vein or lode is in a East and West direction. The location monument lies within the boundaries of this claim at Corner # 4 the NW corner, and lies on the West end of this claim, and is 1,500 feet from the opposite end of this claim.
- 6) The claim is situated in the NW 1/4 of Section 3, Twp. 38N, Rge. 7W, G & SR Base & Meridian, in the unknown Mining District, County of Mohave, State of Arizona.

The boundaries of this claim can be traced:

Beginning at the West end center monument, and running
 thence South 300 feet to SW corner monument No. 1;
 thence East 1,500 feet to SE corner monument No. 2;
 thence North 300 feet to East end center monument;
 thence North 300 feet to NE corner monument No. 3;
 thence West 1,500 feet to NW corner monument No. 4;
 thence South 300 feet to the point of beginning.

- 7) All dips, variations, spurs, angles, and all veins, ledges, or deposits within the lines of this claim, together with all water and timber and any other rights appurtenant, allowed by the laws of the State or of the United States, are hereby claimed from the effective date of this location.

- 8) Tie: Corner No. 4 of this claim is located 4300' N
46500' W

from the SE corner of Section 13, Twp. 38N, Rge. 7W,
 G&SR, BM.

Locator: PATHFINDER MINES CORPORATION

By: [Signature]

Agent

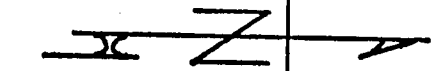
1986 JUN 12 PM 1:52

RECEIVED
B.L.M. AZ STATE OFFICE

A MC 255335

COW

LODE MINING CLAIMS
MOHAVE COUNTY, ARIZONA
SCALE: 1 inch = 2,000 feet



203	204	201	202	119	120	122	124	78	76	77
205	206	199	200	121	122	122	124	79	74	75
207	208	197	198	123	124	124	124			
209 15	210	195	196	14	125	126				
211	212	193	194	127	128			18	72	73
213	214	191	192	129	130			80	70	71
215	216	189	190	131	132			31	68	69
217	218	187	188	133	134			21	66	67
219	220	185	186	135	136			22	64	65
221	222	183	184	137	138			23	62	63
223	224	181	182	139	140			24	60	61
225	226	179	180	141	142			25	58	59
227 22	228	177	178	23	143	144		26	56	57
229	230	175	176	145	146			27	54	55
231	232	173	174	147	148			28	52	53
233	234	171	172	149	150			29	50	51
235	236	169	170	151	152			30	48	49
237	238	167	168	153	154			33	46	47
239	240	165	166	155	156			35	44	45
241	242	163	164	157	158			37	42	43
243	244	161	162	159	160			39	40	41

TIE: The SE corner of Cow #1
is 100' N & 500' W from
the SE corner of
Section 13, T38N, R7W

R 7 W R 6 W G&SR B&M

Side lines are 1,500 feet; end lines are 600 feet;
bearings are North/South, East/West, parallel to
the section lines.

Claim monuments are wooden
stakes at least 1½" x 1½"
4" above the ground.

NOTICE AND CERTIFICATE OF LOCATION - LODE MINING CLAIM

Notice is Hereby Given that:

A MC 255336

1) The name of this claim is Cow 123, a lode mining claim.

2) The name and post office address of the locator is:

Pathfinder Mines Corporation

1250 W. Sunset Blvd., Suite A
St. George, Utah 84770

3) The date of this location is the 21 day of March, 1986, on which date the notice of location was posted on the claim.

4) The locator does hereby locate and claim 1,500 linear feet vein or lode, together with 300 feet in width on each side of the center line of this claim.

5) The general course of the vein or lode is in a West and East direction. The location monument lies within the boundaries of this claim at Corner # 1 the NE corner, and lies on the East end of this claim, and is 1,500 feet from the opposite end of this claim.

6) The claim is situated in the N/2 quarter of Section 14, Twp. 38N, Rge. 7W, G & SR Base & Meridian, in the unknown Mining District, County of Mohave, State of Arizona.

The boundaries of this claim can be traced:

Beginning at the East end, center monument, and running

thence North 300 feet to NE corner monument No. 1;

thence West 1,500 feet to NW corner monument No. 2;

thence South 300 feet to West end center monument;

thence South 300 feet to SW corner monument No. 3;

thence East 1,500 feet to SE corner monument No. 4;

thence North 300 feet to the point of beginning.

7) All dips, variations, spurs, angles, and all veins, ledges, or deposits within the lines of this claim, together with all water and timber and any other rights appurtenant, allowed by the laws of the State or of the United States, are hereby claimed from the effective date of this location.

8) Tie: Corner No. 1 of this claim is located 3700' N
7 6500' W

from the SE corner of Section 13, Twp. 38N, Rge. 7W, G&SR, BM.

Locator: PATHFINDER MINES CORPORATION

By:

Agent

PHOENIX, ARIZONA

1986 JUN 12 PM 1:52

B.T.M. AZ STATE OFFICE

RECEIVED

NOTICE AND CERTIFICATE OF LOCATION - LODE MINING CLAIM

Notice is Hereby Given that:

1) The name of this claim is Cow 124, a lode mining claim.

2) The name and post office address of the locator is:

Pathfinder Mines Corporation 1250 W. Sunset Blvd., Suite A
St. George, Utah 84770

3) The date of this location is the 21 day of March, 1986, on which date the notice of location was posted on the claim.

4) The locator does hereby locate and claim 1,500 linear feet vein or lode, together with 300 feet in width on each side of the center line of this claim.

5) The general course of the vein or lode is in a East and West direction. The location monument lies within the boundaries of this claim at Corner # 4 the NW corner, and lies on the West end of this claim, and is 1,500 feet from the opposite end of this claim.6) The claim is situated in the NW 1/4 Sec 13 quarter of Section 14, Twp. 38N, Rge. 7W, G & SR Base & Meridian, in the unknown Mining District, County of Mohave, State of Arizona.

The boundaries of this claim can be traced:

Beginning at the West end center monument, and runningthence South 300 feet to SW corner monument No. 1;thence East 1,500 feet to SE corner monument No. 2;thence North 300 feet to East end center monument;thence North 300 feet to NE corner monument No. 3;thence West 1,500 feet to NW corner monument No. 4;thence South 300 feet to the point of beginning.

7) All dips, variations, spurs, angles, and all veins, ledges, or deposits within the lines of this claim, together with all water and timber and any other rights appurtenant, allowed by the laws of the State or of the United States, are hereby claimed from the effective date of this location.

8) Tie: Corner No. 4 of this claim is located 3700' N
6500' Wfrom the SE corner of Section 13, Twp. 38N, Rge. 7W, G&SR, BM.

Locator: PATHFINDER MINES CORPORATION

By: 

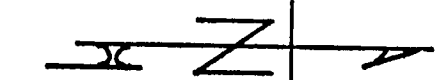
Agent

RECEIVED
B.L.M. AZ STATE OFFICE
JUN 12 PM 1:52RECEIVED
B.L.M. AZ STATE OFFICE
JUN 12 PM 1:52

A MC 255337

COW

LODE MINING CLAIMS
MOHAVE COUNTY, ARIZONA
SCALE: 1 inch = 2,000 feet



203	204	201	202	119	120	122	124	78	76	77
205	206	199	200	121	122	123	124	79	74	75
207	208	197	198	123	124	125	126			
209	210	195	196	125	126	127	128			
211	212	193	194	127	128	129	130	80	70	71
213	214	191	192	129	130	131	132	31	68	69
215	216	189	190	131	132	133	134			
217	218	187	188	133	134	135	136			
219	220	185	186	135	136	137	138			
221	222	183	184	137	138	139	140			
223	224	181	182	139	140	141	142			
225	226	179	180	141	142	143	144			
227	228	177	178	143	144	145	146			
229	230	175	176	145	146	147	148			
231	232	173	174	147	148	149	150			
233	234	171	172	149	150	151	152			
235	236	169	170	151	152	153	154			
237	238	167	168	153	154	155	156			
239	240	165	166	155	156	157	158			
241	242	163	164	157	158	159	160			
243	244	161	162	159	160	161	162			

TIE: The SE corner of Cow #1
is 100' N & 500' W from
the SE corner of
Section 13, T38N, R7W

R 7 W

R 6 W

G&SR B&M

T 38 N

Side lines are 1,500 feet; end lines are 600 feet;
bearings are North/South, East/West, parallel to
the section lines.

Claim monuments are wooden
stakes at least 1½" x 1½"
4' above the ground.

NOTICE AND CERTIFICATE OF LOCATION - LODE MINING CLAIM

Notice is Hereby Given that:

1) The name of this claim is Cow 125, a lode mining claim.

2) The name and post office address of the locator is:

Pathfinder Mines Corporation

1250 W. Sunset Blvd., Suite A
St. George, Utah 84770

A MC 255338

3) The date of this location is the 21 day of March, 1986, on which date the notice of location was posted on the claim.

4) The locator does hereby locate and claim 1,500 linear feet vein or lode, together with 300 feet in width on each side of the center line of this claim.

5) The general course of the vein or lode is in a West and East direction. The location monument lies within the boundaries of this claim at Corner # 1 the NE corner, and lies on the East end of this claim, and is 1,500 feet from the opposite end of this claim.

6) The claim is situated in the all quarter of Section 14, Twp. 38N, Rge. 7W, G & SR Base & Meridian, in the unknown Mining District, County of Mohave, State of Arizona.

The boundaries of this claim can be traced:

Beginning at the East end center monument, and running

thence North 300 feet to NE corner monument No. 1;

thence West 1,500 feet to NW corner monument No. 2;

thence South 300 feet to West end center monument;

thence South 300 feet to SW corner monument No. 3;

thence East 1,500 feet to SE corner monument No. 4;

thence North 300 feet to the point of beginning.

7) All dips, variations, spurs, angles, and all veins, ledges, or deposits within the lines of this claim, together with all water and timber and any other rights appurtenant, allowed by the laws of the State or of the United States, are hereby claimed from the effective date of this location.

8) Tie: Corner No. 1 of this claim is located 3100' N
+ 6500' W

from the SE corner of Section 13, Twp. 38N, Rge. 7W, G&SR, BM.

Locator: PATHFINDER MINES CORPORATION

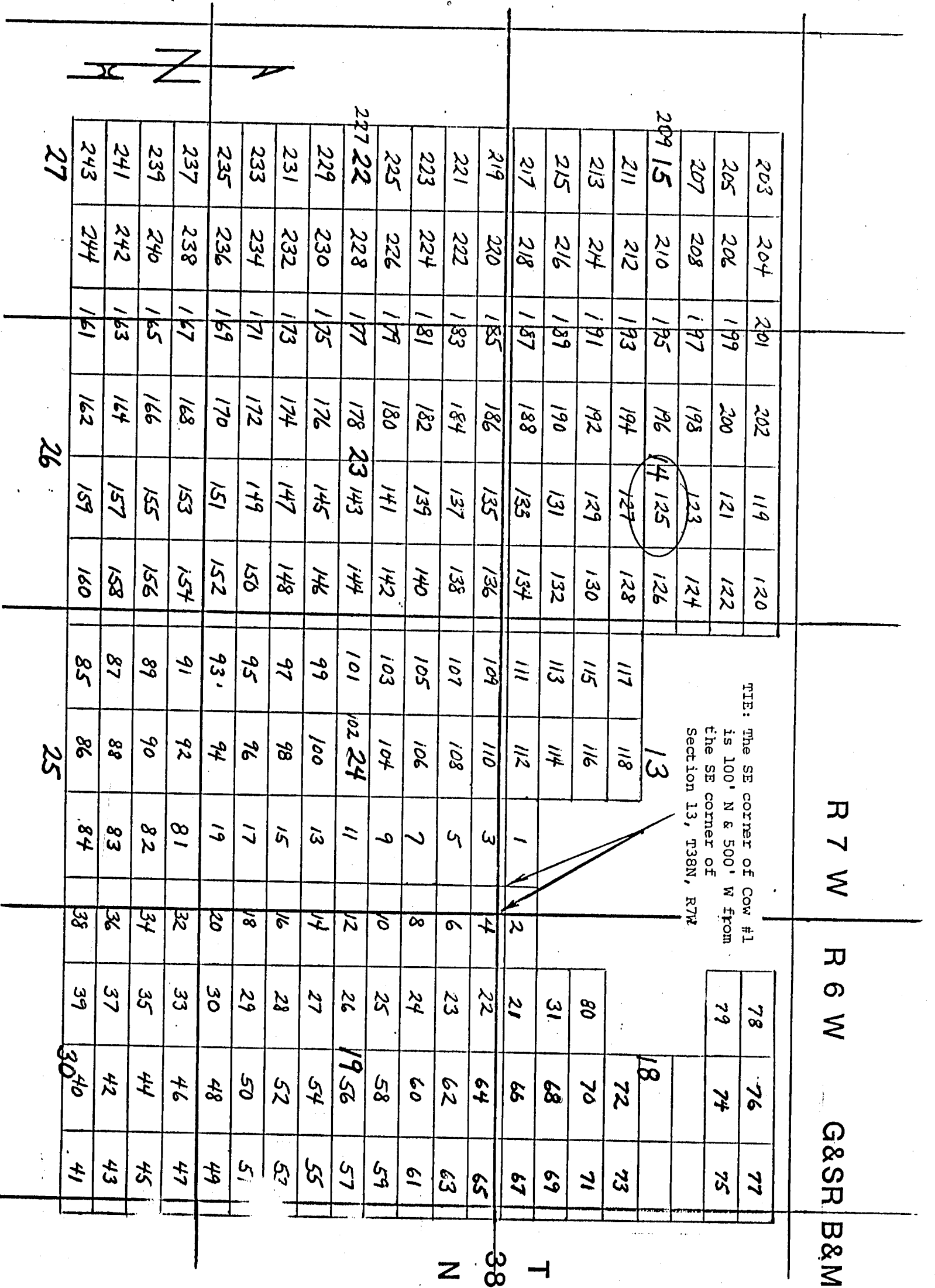
By:

Agent

RECEIVED
B.L.M. AZ STATE OFFICE
JUN 12 PM 1:52
TUCSON, ARIZONA

COW

LODE MINING CLAIMS
MOHAVE COUNTY, ARIZONA
SCALE: 1 inch = 2,000 feet



Side lines are 1,500 feet; end lines are 600 feet; bearings are North/South, East/West, parallel to the section lines.

Claim monuments are wooden stakes at least 1½" x 1½" 4" above the ground.

NOTICE AND CERTIFICATE OF LOCATION - LODE MINING CLAIM

Notice is Hereby Given that:

1) The name of this claim is COW 126, a lode mining claim.

2) The name and post office address of the locator is:

Pathfinder Mines Corporation

1250 W. Sunset Blvd., Suite A
St. George, Utah 84770

3) The date of this location is the 21 day of March, 1986, on which date the notice of location was posted on the claim.

4) The locator does hereby locate and claim 1,500 linear feet vein or lode, together with 300 feet in width on each side of the center line of this claim.

5) The general course of the vein or lode is in a East and West direction. The location monument lies within the boundaries of this claim at Corner # 4 the NW corner, and lies on the West end of this claim, and is 1,500 feet from the opposite end of this claim.

6) The claim is situated in the E 1/2 quarter of Section 14, Twp. 38N, Rge. 7W, G & SR Base & Meridian, in the unknown Mining District, County of Mohave, State of Arizona.

The boundaries of this claim can be traced:

Beginning at the West end center monument, and running

thence South 300 feet to SW corner monument No. 1;

thence East 1,500 feet to SE corner monument No. 2;

thence North 300 feet to East end center monument;

thence North 300 feet to NE corner monument No. 3;

thence West 1,500 feet to NW corner monument No. 4;

thence South 300 feet to the point of beginning.

7) All dips, variations, spurs, angles, and all veins, ledges, or deposits within the lines of this claim, together with all water and timber and any other rights appurtenant, allowed by the laws of the State or of the United States, are hereby claimed from the effective date of this location.

8) Tie: Corner No. 4 of this claim is located 3100' N
26500' W

from the SE corner of Section 13, Twp. 38N, Rge. 7W, G&SR, BM.

Locator: PATHFINDER MINES CORPORATION

By: [Signature]

Agent

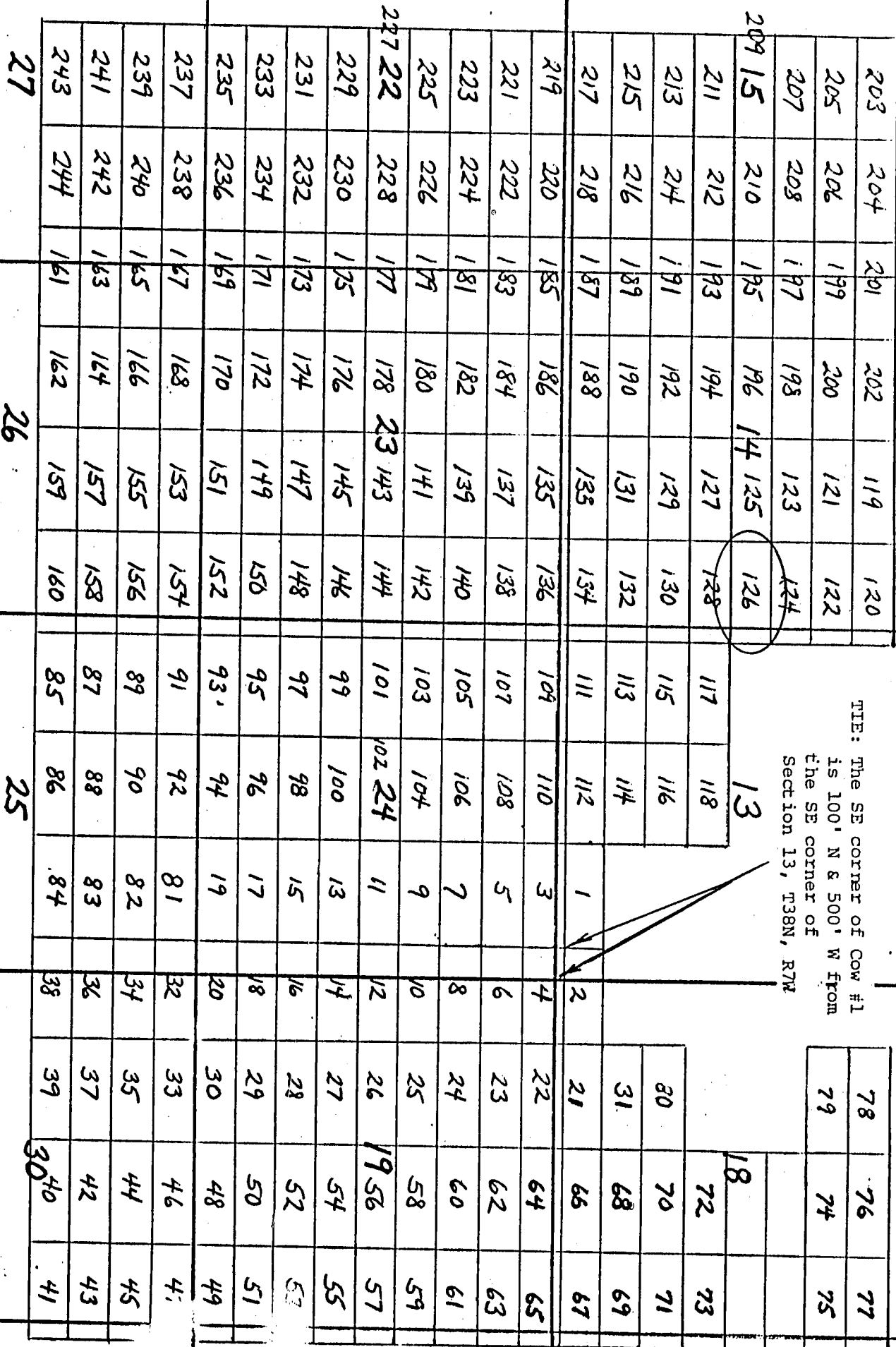
1986 JUN 12 PM 1:52

B.L.M. AZ. STATE OFFICE

RECEIVED

A MC 255339

LODE MINING CLAIMS
MOHAVE COUNTY, ARIZONA
SCALE: 1 inch = 2,000 feet



TIE: The SE corner of Cow #1 is 100' N & 500' W from the SE corner of Section 13, T38N, R7W

R 7 W

FOR

G&S B&M

Side lines are 1,500 feet; end lines are 600 feet; bearings are North/South, East/West, parallel to the section lines.

Claim monuments are wooden stakes at least 1½" x 1½" 4' above the ground.

NOTICE AND CERTIFICATE OF LOCATION - LODE MINING CLAIM

Notice is Hereby Given that:

- 1) The name of this claim is Cow 127, a lode mining claim.
- 2) The name and post office address of the locator is:
 Pathfinder Mines Corporation 1250 W. Sunset Blvd., Suite A
 St. George, Utah 84770
- 3) The date of this location is the 21 day of March, 1986, on which date the notice of location was posted on the claim.
- 4) The locator does hereby locate and claim 1,500 linear feet vein or lode, together with 300 feet in width on each side of the center line of this claim.
- 5) The general course of the vein or lode is in a West and East direction. The location monument lies within the boundaries of this claim at Corner # 1 the NE corner, and lies on the East end of this claim, and is 1,500 feet from the opposite end of this claim.
- 6) The claim is situated in the 3 1/2 quarter of Section 14, Twp. 38N, Rge. 7W, G & SR Base & Meridian, in the unknown Mining District, County of Mohave, State of Arizona.

The boundaries of this claim can be traced:

Beginning at the East end, center monument, and running
 thence North 300 feet to NE corner monument No. 1;
 thence West 1,500 feet to NW corner monument No. 2;
 thence South 300 feet to West end center monument;
 thence South 300 feet to SW corner monument No. 3;
 thence East 1,500 feet to SE corner monument No. 4;
 thence North 300 feet to the point of beginning.

- 7) All dips, variations, spurs, angles, and all veins, ledges, or deposits within the lines of this claim, together with all water and timber and any other rights appurtenant, allowed by the laws of the State or of the United States, are hereby claimed from the effective date of this location.

- 8) Tie: Corner No. 1 of this claim is located 2500' N
26500' W

from the SE corner of Section 13, Twp. 38N, Rge. 7W,
 G&SR, BM.

Locator: PATHEFINDER MINES CORPORATION

By:

Agent

VROXIBY: XIN3084

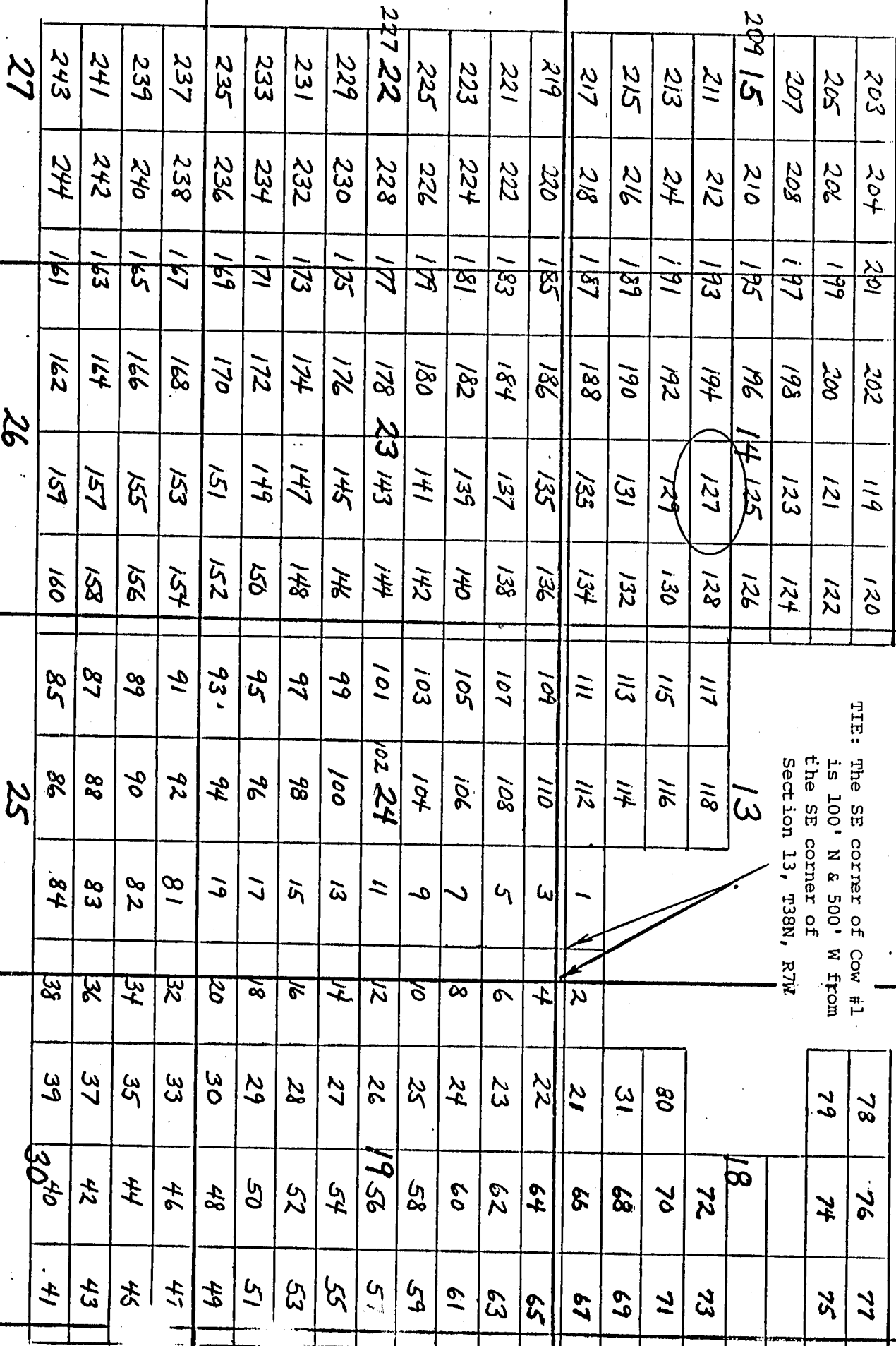
25 JUN 12 PM 1:52

BLM AZ STATE OFFICE

RECEIVED

A MC 255340

LODE MINING CLAIMS
MOHAVE COUNTY, ARIZONA
SCALE: 1 inch = 2,000 feet



TIE: The SE corner of Cow #1 is 100' N & 500' W from the SE corner of Section 13, T38N, R7W

R 7 W

R6W

G&S R B&M

38-1

Side lines are 1,500 feet; end lines are 600 feet; bearings are North/South, East/West, parallel to the section lines.

Claim monuments are wooden stakes at least 1½" x 1½" 4' above the ground.

NOTICE AND CERTIFICATE OF LOCATION - LODE MINING CLAIM

Notice is Hereby Given that:

- 1) The name of this claim is Cow 128, a lode mining claim.
- 2) The name and post office address of the locator is:
 Pathfinder Mines Corporation 1250 W. Sunset Blvd., Suite A
 St. George, Utah 84770
- 3) The date of this location is the 21 day of March, 1986, on which date the notice of location was posted on the claim.
- 4) The locator does hereby locate and claim 1,500 linear feet vein or lode, together with 300 feet in width on each side of the center line of this claim.
- 5) The general course of the vein or lode is in a East and West direction. The location monument lies within the boundaries of this claim at Corner # 4 the NW corner, and lies on the West end of this claim, and is 1,500 feet from the opposite end of this claim.
- 6) The claim is situated in the SE 1/4 quarter of Section 13, Twp. 38N, Rge. 7W, G & SR Base & Meridian, in the unknown Mining District, County of Mohave, State of Arizona.

The boundaries of this claim can be traced:

Beginning at the West end center monument, and running
 thence South 300 feet to SW corner monument No. 1;
 thence East 1,500 feet to SE corner monument No. 2;
 thence North 300 feet to East end center monument;
 thence North 300 feet to NE corner monument No. 3;
 thence West 1,500 feet to NW corner monument No. 4;
 thence South 300 feet to the point of beginning.

- 7) All dips, variations, spurs, angles, and all veins, ledges, or deposits within the lines of this claim, together with all water and timber and any other rights appurtenant, allowed by the laws of the State or of the United States, are hereby claimed from the effective date of this location.

- 8) Tie: Corner No. 4 of this claim is located 2500' N
& 6500' W

from the SE corner of Section 13, Twp. 38N, Rge. 7W,
 G&SR, BM.

Locator: PATHEINDER MINES CORPORATION

By:

Agent

PHOENIX, ARIZONA

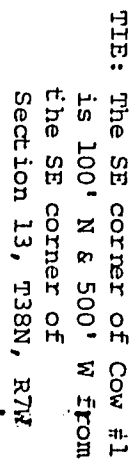
JUN 12 1986

B.L.M. AZ STATE OFFICE

RECEIVED

A MC 255341

LODE MINING CLAIMS
MOHAVE COUNTY, ARIZONA
SCALE: 1 inch = 2,000 feet



G&S B&M

T 38 N

Claim monuments are wooden stakes at least 1½" x 1½" 4' above the ground.

NOTICE AND CERTIFICATE OF LOCATION - LODE MINING CLAIM

Notice is Hereby Given that:

- 1) The name of this claim is Cow 129, a lode mining claim.
- 2) The name and post office address of the locator is:
 Pathfinder Mines Corporation 1250 W. Sunset Blvd., Suite A,
 St. George, Utah 84770
- 3) The date of this location is the 21 day of March, 1986, on which date the notice of location was posted on the claim.
- 4) The locator does hereby locate and claim 1,500 linear feet vein or lode, together with 300 feet in width on each side of the center line of this claim.
- 5) The general course of the vein or lode is in a West and East direction. The location monument lies within the boundaries of this claim at Corner # 1 the NE corner, and lies on the East end of this claim, and is 1,500 feet from the opposite end of this claim.
- 6) The claim is situated in the S/2 quarter of Section 14, Twp. 38N, Rge. 7W, G & SR Base & Meridian, in the unknown Mining District, County of Mohave, State of Arizona.

The boundaries of this claim can be traced:

Beginning at the East end, center monument, and running
 thence North 300 feet to NE corner monument No. 1;
 thence West 1,500 feet to NW corner monument No. 2;
 thence South 300 feet to West end center monument;
 thence South 300 feet to SW corner monument No. 3;
 thence East 1,500 feet to SE corner monument No. 4;
 thence North 300 feet to the point of beginning.

- 7) All dips, variations, spurs, angles, and all veins, ledges, or deposits within the lines of this claim, together with all water and timber and any other rights appurtenant, allowed by the laws of the State or of the United States, are hereby claimed from the effective date of this location.
- 8) Tie: Corner No. 1 of this claim is located 1900' N
\$ 6500' W

from the SE corner of Section 13, Twp. 38N, Rge. 7W, G&SR, BM.

Locator: PATHFINDER MINES CORPORATION

By:

Agent

PHOENIX, ARIZONA

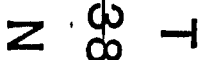
1986 JUN 12 PM 1:52

BLM AZ STATE OFFICE

RECEIVED

A MC 255342

LODE MINING CLAIMS
MOHAVE COUNTY, ARIZONA
SCALE: 1 inch = 2,000 feet



Claim monuments are wooden stakes at least 1½" x 1½" 4' above the ground.

NOTICE AND CERTIFICATE OF LOCATION - LODE MINING CLAIM

Notice is Hereby Given that:

- 1) The name of this claim is Cow 130, a lode mining claim.
- 2) The name and post office address of the locator is:
 Pathfinder Mines Corporation 1250 W. Sunset Blvd., Suite A
 St. George, Utah 84770
- 3) The date of this location is the 21 day of March, 1986, on which date the notice of location was posted on the claim.
- 4) The locator does hereby locate and claim 1,500 linear feet vein or lode, together with 300 feet in width on each side of the center line of this claim.
- 5) The general course of the vein or lode is in a East and West direction. The location monument lies within the boundaries of this claim at Corner # 4 the NW corner, and lies on the West end of this claim, and is 1,500 feet from the opposite end of this claim.
- 6) The claim is situated in the SW 1/4 see 13 quarter of Section 14, Twp. 38N, Rge. 7W, G & SR Base & Meridian, in the unknown Mining District, County of Mohave, State of Arizona.

The boundaries of this claim can be traced:

Beginning at the West end center monument, and running
 thence South 300 feet to SW corner monument No. 1;
 thence East 1,500 feet to SE corner monument No. 2;
 thence North 300 feet to East end center monument;
 thence North 300 feet to NE corner monument No. 3;
 thence West 1,500 feet to NW corner monument No. 4;
 thence South 300 feet to the point of beginning.

- 7) All dips, variations, spurs, angles, and all veins, ledges, or deposits within the lines of this claim, together with all water and timber and any other rights appurtenant, allowed by the laws of the State or of the United States, are hereby claimed from the effective date of this location.
- 8) Tie: Corner No. 4 of this claim is located 1900' N
8 6500' W

from the SE corner of Section 13, Twp. 38N, Rge. 7W, G&SR, BM.

Locator: PATHFINDER MINES CORPORATION

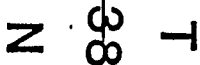
By: [Signature]
 Agent

1986 JUN 12 PM 1:52

RECEIVED
 B.L.M. AZ STATE OFFICE

A MC 255343

LODE MINING CLAIMS
MOHAVE COUNTY, ARIZONA
SCALE: 1 inch = 2,000 feet



Claim monuments are wooden stakes at least 1½" x 1½" 4' above the ground.

NOTICE AND CERTIFICATE OF LOCATION - LODE MINING CLAIM

Notice is Hereby Given that:

- 1) The name of this claim is Cow 131, a lode mining claim.
- 2) The name and post office address of the locator is:
 Pathfinder Mines Corporation 1250 W. Sunset Blvd., Suite A
 St. George, Utah 84770
- 3) The date of this location is the 21 day of March, 1986, on which date the notice of location was posted on the claim.
- 4) The locator does hereby locate and claim 1,500 linear feet vein or lode, together with 300 feet in width on each side of the center line of this claim.
- 5) The general course of the vein or lode is in a West and East direction. The location monument lies within the boundaries of this claim at Corner # 1 the NE corner, and lies on the East end of this claim, and is 1,500 feet from the opposite end of this claim.
- 6) The claim is situated in the SE quarter of Section 14, Twp. 38N, Rge. 7W, G & SR Base & Meridian, in the unknown Mining District, County of Mohave, State of Arizona.

The boundaries of this claim can be traced:

Beginning at the East end, center monument, and running
 thence North 300 feet to NE corner monument No. 1;
 thence West 1,500 feet to NW corner monument No. 2;
 thence South 300 feet to West end center monument;
 thence South 300 feet to SW corner monument No. 3;
 thence East 1,500 feet to SE corner monument No. 4;
 thence North 300 feet to the point of beginning.

- 7) All dips, variations, spurs, angles, and all veins, ledges, or deposits within the lines of this claim, together with all water and timber and any other rights appurtenant, allowed by the laws of the State or of the United States, are hereby claimed from the effective date of this location.

- 8) Tie: Corner No. 1 of this claim is located 1300' N
6500' W

from the SE corner of Section 13, Twp. 38N, Rge. 7W,
 G&SR, BM.

Locator: PATHEINDER MINES CORPORATION

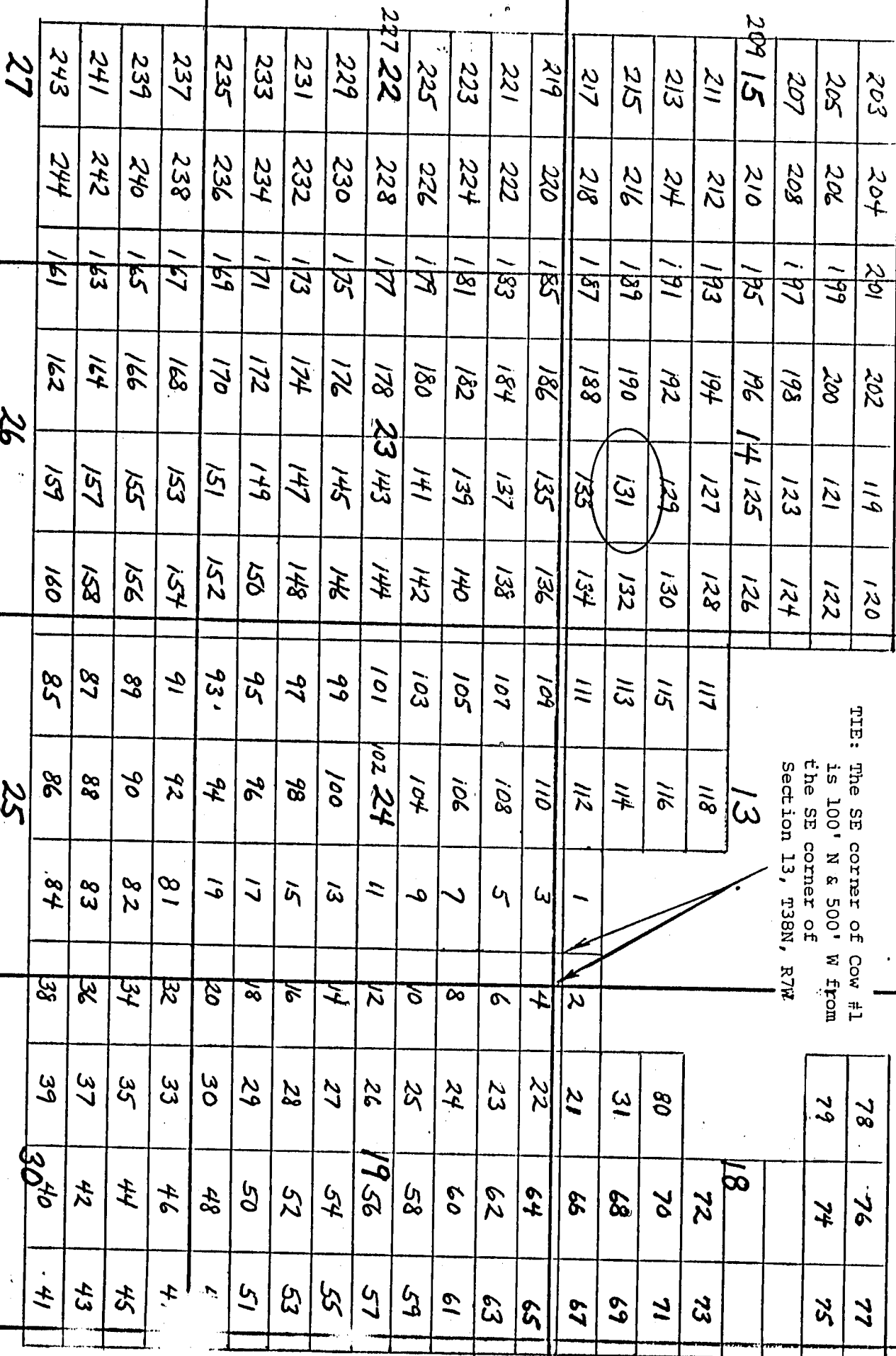
By: [Signature]
Agent

1986 JUN 12 PM 1:52

RECEIVED
BLM AZ STATE OFFICE

A MC 255344

LODE MINING CLAIMS
MOHAVE COUNTY, ARIZONA
SCALE: 1 inch = 2,000 feet



TIE: The SE corner of Cow #1 is 100' N & 500' W from the SE corner of Section 13, T38N, R7W

R 7 W

R 6 W

G&S | **B&M**

NT 38

Side lines are 1,500 feet; end lines are 600 feet; bearings are North/South, East/West, parallel to the section lines.

Claim monuments are wooden stakes at least 1½" x 1½" 4' above the ground.

NOTICE AND CERTIFICATE OF LOCATION - LODE MINING CLAIM

Notice is Hereby Given that:

1) The name of this claim is Cow 132, a lode mining claim.

2) The name and post office address of the locator is:

Pathfinder Mines Corporation 1250 W. Sunset Blvd., Suite A
St. George, Utah 84770

3) The date of this location is the 21 day of March, 1986, on which date the notice of location was posted on the claim.

4) The locator does hereby locate and claim 1,500 linear feet vein or lode, together with 300 feet in width on each side of the center line of this claim.

5) The general course of the vein or lode is in a East and West direction. The location monument lies within the boundaries of this claim at Corner # 4 the NW corner, and lies on the West end of this claim, and is 1,500 feet from the opposite end of this claim.

6) The claim is situated in the SE quarter of Section 14, Twp. 38N, Rge. 7W, G & SR Base & Meridian, in the unknown Mining District, County of Mohave, State of Arizona.

The boundaries of this claim can be traced:

Beginning at the West end center monument, and running

thence South 300 feet to SW corner monument No. 1;

thence East 1,500 feet to SE corner monument No. 2;

thence North 300 feet to East end center monument;

thence North 300 feet to NE corner monument No. 3;

thence West 1,500 feet to NW corner monument No. 4;

thence South 300 feet to the point of beginning.

7) All dips, variations, spurs, angles, and all veins, ledges, or deposits within the lines of this claim, together with all water and timber and any other rights appurtenant, allowed by the laws of the State or of the United States, are hereby claimed from the effective date of this location.

8) Tie: Corner No. 4 of this claim is located 1300' N
6500' W

from the SE corner of Section 13, Twp. 38N, Rge. 7W, G&SR, BM.

Locator: PATHFINDER MINES CORPORATION

By: [Signature]

Agent

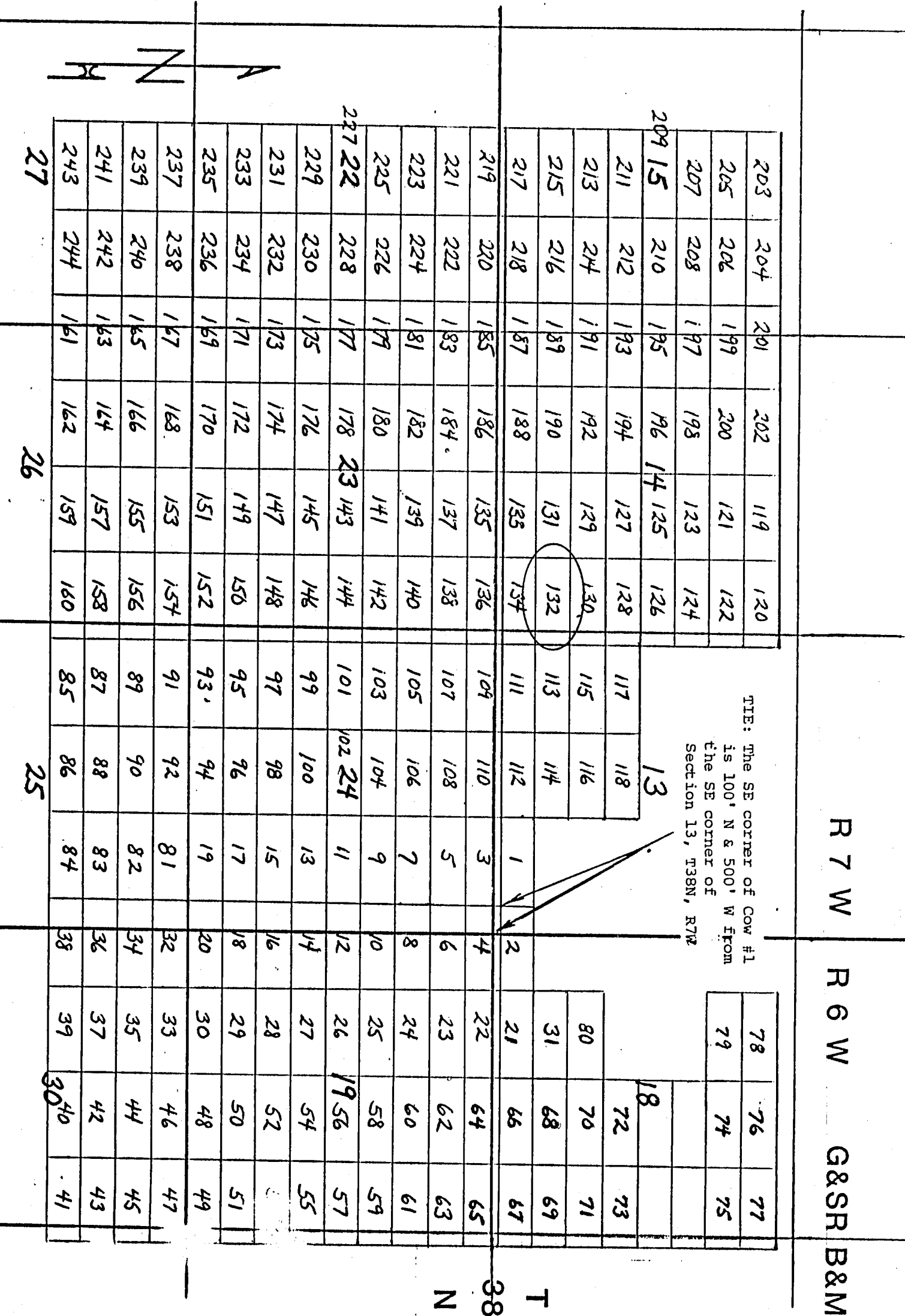
1986 JUN 12 PM 1:52

RECEIVED
B.L.M. AZ STATE OFFICE

A MC 255345

COW

LODE MINING CLAIMS
MOHAVE COUNTY, ARIZONA
SCALE: 1 inch = 2,000 feet



Side lines are 1,500 feet; end lines are 600 feet; bearings are North/South, East/West, parallel to the section lines.

Claim monuments are wooden stakes at least 1½" x 1½" 4' above the ground.

NOTICE AND CERTIFICATE OF LOCATION - LODE MINING CLAIM

Notice is Hereby Given that:

- 1) The name of this claim is Cow 133, a lode mining claim.
- 2) The name and post office address of the locator is:
 Pathfinder Mines Corporation 1250 W. Sunset Blvd., Suite A
 St. George, Utah 84770
- 3) The date of this location is the 21 day of March, 1986, on which date the notice of location was posted on the claim.
- 4) The locator does hereby locate and claim 1,500 linear feet vein or lode, together with 300 feet in width on each side of the center line of this claim.
- 5) The general course of the vein or lode is in a West and East direction. The location monument lies within the boundaries of this claim at Corner # 1 the NE corner, and lies on the East end of this claim, and is 1,500 feet from the opposite end of this claim.
- 6) The claim is situated in the S 1/2 quarter of Section 14, Twp. 38N, Rge. 7W, G & SR Base & Meridian, in the unknown Mining District, County of Mohave, State of Arizona.

The boundaries of this claim can be traced:

Beginning at the East end, center monument, and running
 thence North 300 feet to NE corner monument No. 1;
 thence West 1,500 feet to NW corner monument No. 2;
 thence South 300 feet to West end center monument;
 thence South 300 feet to SW corner monument No. 3;
 thence East 1,500 feet to SE corner monument No. 4;
 thence North 300 feet to the point of beginning.

- 7) All dips, variations, spurs, angles, and all veins, ledges, or deposits within the lines of this claim, together with all water and timber and any other rights appurtenant, allowed by the laws of the State or of the United States, are hereby claimed from the effective date of this location.

- 8) Tie: Corner No. 1 of this claim is located 700' N
26500' W

from the SE corner of Section 13, Twp. 38N, Rge. 7W,
 G&SR, BM.

Locator: PATHFINDER MINES CORPORATION

By:

Agent

PHOENIX, ARIZONA

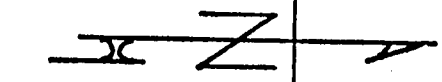
1986 JUN 12 PM 1:52

U.S. M. & S. STATE OFFICE

RECEIVED

A MC 255346

LODE MINING CLAIMS
MOHAVE COUNTY, ARIZONA
SCALE: 1 inch = 2,000 feet



Claim monuments are wooden stakes at least 1½" x 1½" 4' above the ground.

NOTICE AND CERTIFICATE OF LOCATION - LODE MINING CLAIM

Notice is Hereby Given that:

1) The name of this claim is Cow 134, a lode mining claim.

2) The name and post office address of the locator is:

Pathfinder Mines Corporation

1250 W. Sunset Blvd., Suite A
St. George, Utah 84770

A MC 255347

3) The date of this location is the 21 day of March, 1986, on which date the notice of location was posted on the claim.

4) The locator does hereby locate and claim 1,500 linear feet vein or lode, together with 300 feet in width on each side of the center line of this claim.

5) The general course of the vein or lode is in a East and West direction. The location monument lies within the boundaries of this claim at Corner # 4 the NW corner, and lies on the West end of this claim, and is 1,500 feet from the opposite end of this claim.

6) The claim is situated in the SE ^{1/4} quarter of Section 13, Twp. 38N, Rge. 7W, G & SR Base & Meridian, in the unknown Mining District, County of Mohave, State of Arizona.

The boundaries of this claim can be traced:

Beginning at the West end center monument, and running

thence South 300 feet to SW corner monument No. 1;

thence East 1,500 feet to SE corner monument No. 2;

thence North 300 feet to East end center monument;

thence North 300 feet to NE corner monument No. 3;

thence West 1,500 feet to NW corner monument No. 4;

thence South 300 feet to the point of beginning.

7) All dips, variations, spurs, angles, and all veins, ledges, or deposits within the lines of this claim, together with all water and timber and any other rights appurtenant, allowed by the laws of the State or of the United States, are hereby claimed from the effective date of this location.

8) Tie: Corner No. 4 of this claim is located 700' N
6500' W

from the SE corner of Section 13, Twp. 38N, Rge. 7W,
G&SR, BM.

Locator: PATHEINDER MINES CORPORATION

By: [Signature]
Agent

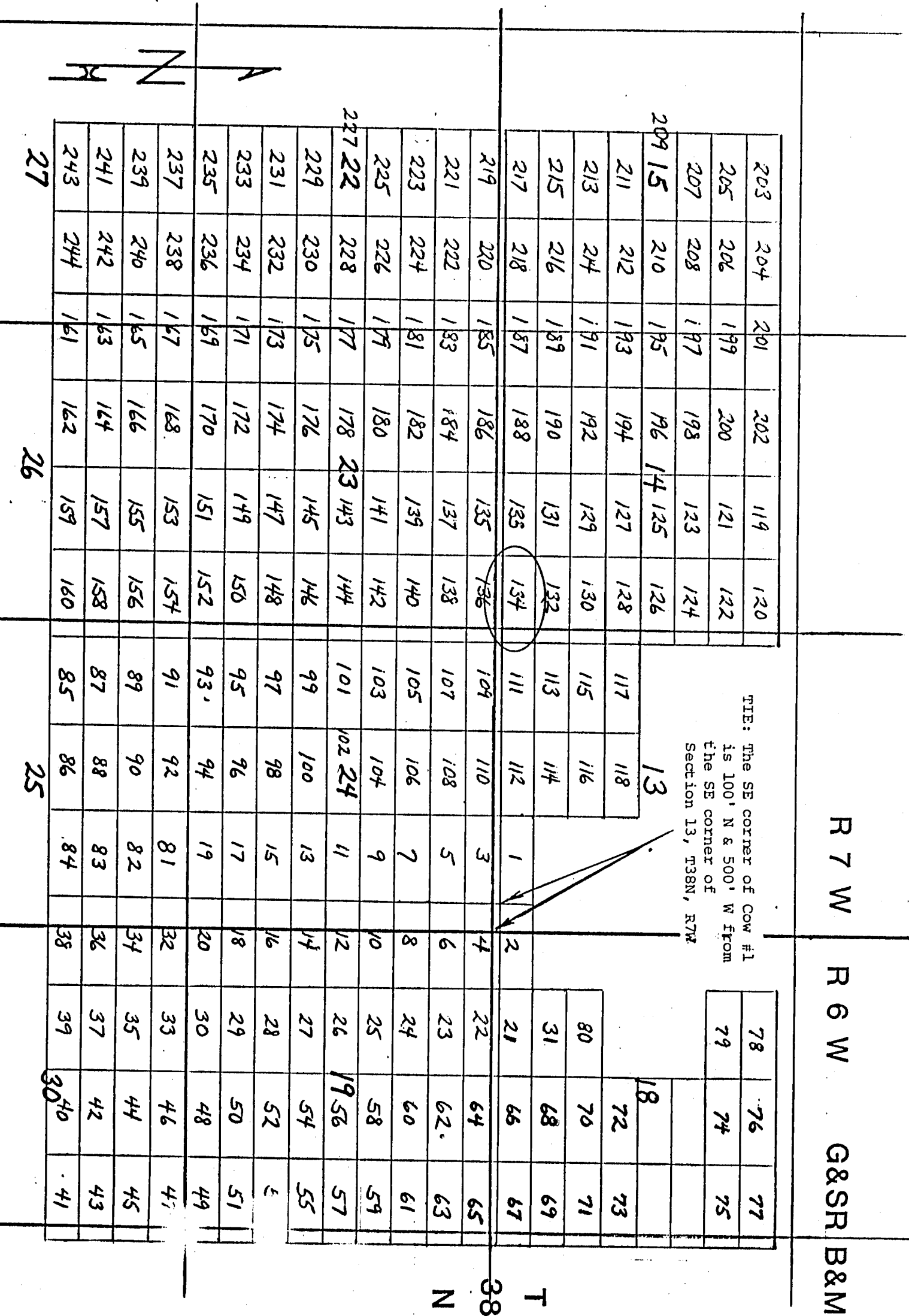
1986 JUN 12 PM 1:52

B.L.M. AZ STATE OFFICE

RECEIVED

COW

LODE MINING CLAIMS
MOHAVE COUNTY, ARIZONA
SCALE: 1 inch = 2,000 feet



Side lines are 1,500 feet; end lines are 600 feet; bearings are North/South, East/West, parallel to the section lines.

Claim monuments are wooden stakes at least 1½" x 1½" 4' above the ground.

NOTICE AND CERTIFICATE OF LOCATION - LODE MINING CLAIM

Notice is Hereby Given that:

1) The name of this claim is Cow 135, a lode mining claim.

2) The name and post office address of the locator is:

Pathfinder Mines Corporation

1250 W. Sunset Blvd., Suite A
St. George, Utah 84770

A MC 255348

3) The date of this location is the 21 day of March, 1986, on which date the notice of location was posted on the claim.

4) The locator does hereby locate and claim 1,500 linear feet vein or lode, together with 300 feet in width on each side of the center line of this claim.

5) The general course of the vein or lode is in a West and East direction. The location monument lies within the boundaries of this claim at Corner # 1 the NE corner, and lies on the East end of this claim, and is 1,500 feet from the opposite end of this claim.

6) The claim is situated in the N 1/2 ^{of section 14} quarter of Section 23, Twp. 38N, Rge. 7W, G & SR Base & Meridian, in the unknown Mining District, County of Mohave, State of Arizona.

The boundaries of this claim can be traced:

Beginning at the East end, center monument, and running

thence North 300 feet to NE corner monument No. 1;

thence West 1,500 feet to NW corner monument No. 2;

thence South 300 feet to West end center monument;

thence South 300 feet to SW corner monument No. 3;

thence East 1,500 feet to SE corner monument No. 4;

thence North 300 feet to the point of beginning.

7) All dips, variations, spurs, angles, and all veins, ledges, or deposits within the lines of this claim, together with all water and timber and any other rights appurtenant, allowed by the laws of the State or of the United States, are hereby claimed from the effective date of this location.

8) Tie: Corner No. 1 of this claim is located 100' N
\$6500' W

from the SE corner of Section 13, Twp. 38N, Rge. 7W, G&SR, BM.

Locator: PATHFINDER MINES CORPORATION

By:

Agent

ARIZONA

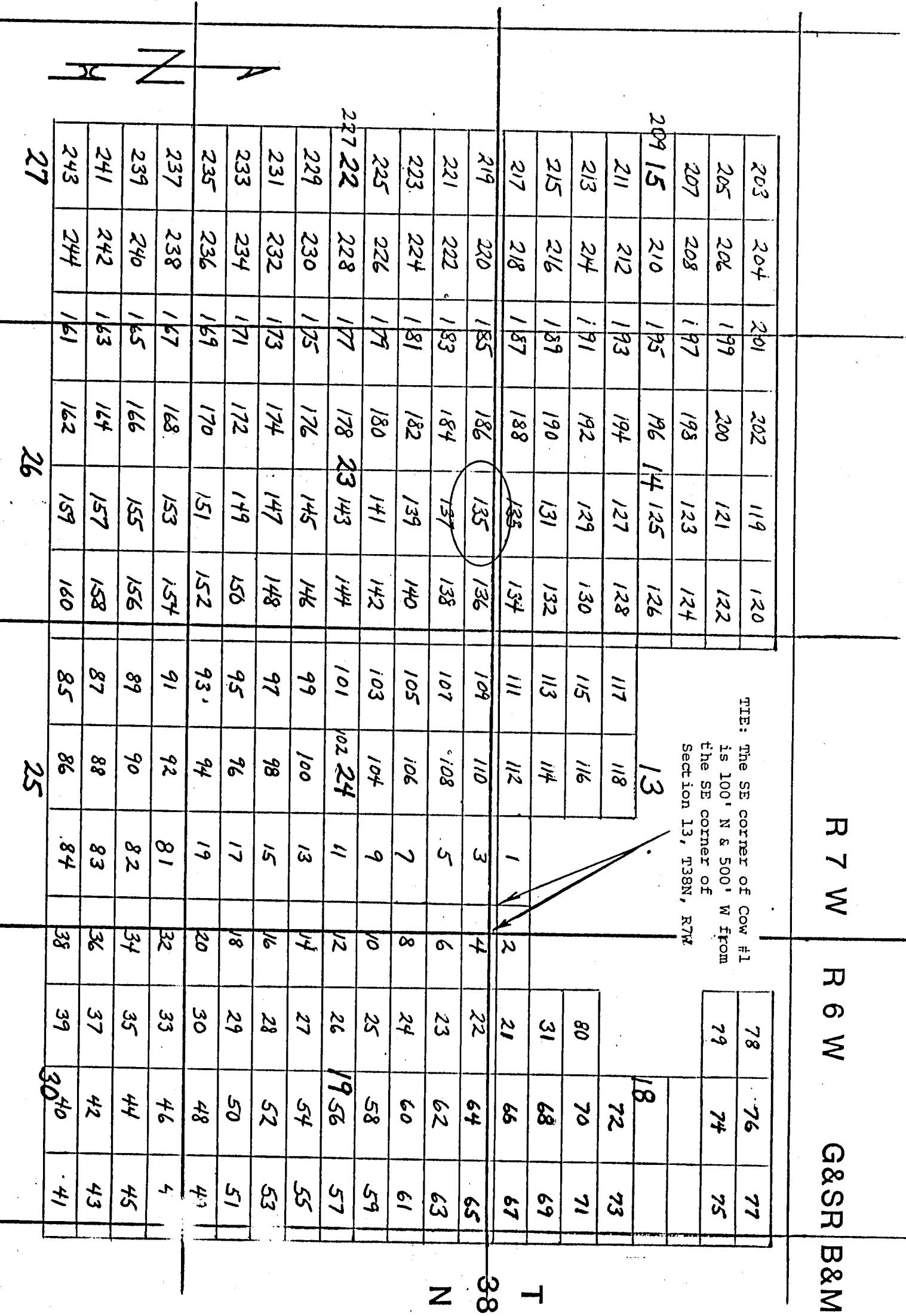
1986 JUN 12 PM 1:52

B.L.M. AZ STATE OFFICE

RECEIVED

COW

LODE MINING CLAIMS
MOHAVE COUNTY, ARIZONA
SCALE: 1 inch = 2,000 feet



Side lines are 1,500 feet; end lines are 600 feet; bearings are North/South, East/West, parallel to the section lines.

Claim monuments are wooden stakes at least 1 1/2" x 1 1/2" 4' above the ground.

NOTICE AND CERTIFICATE OF LOCATION - LODE MINING CLAIM

Notice is Hereby Given that:

- 1) The name of this claim is Cow 136, a lode mining claim.
- 2) The name and post office address of the locator is:
 Pathfinder Mines Corporation 1250 W. Sunset Blvd., Suite A
 St. George, Utah 84770
- 3) The date of this location is the 21 day of March, 1986, on which date the notice of location was posted on the claim.
- 4) The locator does hereby locate and claim 1,500 linear feet vein or lode, together with 300 feet in width on each side of the center line of this claim.
- 5) The general course of the vein or lode is in a East and West direction. The location monument lies within the boundaries of this claim at Corner # 4 the NW corner, and lies on the West end of this claim, and is 1,500 feet from the opposite end of this claim.
- 6) The claim is situated in the SE 1/4 7 sec 14 75 1/4 38 24 38 24 38 24 quarter of Section 23, Twp. 38N, Rge. 7W, G & SR Base & Meridian, in the unknown Mining District, County of Mohave, State of Arizona.

The boundaries of this claim can be traced:

Beginning at the West end center monument, and running
 thence South 300 feet to SW corner monument No. 1;
 thence East 1,500 feet to SE corner monument No. 2;
 thence North 300 feet to East end center monument;
 thence North 300 feet to NE corner monument No. 3;
 thence West 1,500 feet to NW corner monument No. 4;
 thence South 300 feet to the point of beginning.

- 7) All dips, variations, spurs, angles, and all veins, ledges, or deposits within the lines of this claim, together with all water and timber and any other rights appurtenant, allowed by the laws of the State or of the United States, are hereby claimed from the effective date of this location.

- 8) Tie: Corner No. 4 of this claim is located 100' N
6500' W

from the SE corner of Section 13, Twp. 38N, Rge. 7W,
 G&SR, BM.

Locator: PATHFINDER MINES CORPORATION

By:

PHOTOGRAPH, ARIZONA

Agent

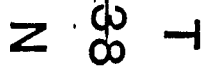
JUN 12 PM 1:52

S.L.M. AZ STATE OFFICE

RECEIVED

A MC 255349

LODE MINING CLAIMS
MOHAVE COUNTY, ARIZONA
SCALE: 1 inch = 2,000 feet



Claim monuments are wooden stakes at least 1½" x 1½" 4' above the ground.

NOTICE AND CERTIFICATE OF LOCATION - LODE MINING CLAIM

Notice is Hereby Given that:

- 1) The name of this claim is Cow 137, a lode mining claim.
- 2) The name and post office address of the locator is:
 Pathfinder Mines Corporation 1250 W. Sunset Blvd., Suite A
 St. George, Utah 84770
- 3) The date of this location is the 21 day of March, 1986, on which date the notice of location was posted on the claim.
- 4) The locator does hereby locate and claim 1,500 linear feet vein or lode, together with 300 feet in width on each side of the center line of this claim.
- 5) The general course of the vein or lode is in a West and East direction. The location monument lies within the boundaries of this claim at Corner # 1 the NE corner, and lies on the East end of this claim, and is 1,500 feet from the opposite end of this claim.
- 6) The claim is situated in the N 1/2 quarter of Section 23, Twp. 38N, Rge. 7W, G & SR Base & Meridian, in the unknown Mining District, County of Mohave, State of Arizona.

The boundaries of this claim can be traced:

Beginning at the East end, center monument, and running
 thence North 300 feet to NE corner monument No. 1;
 thence West 1,500 feet to NW corner monument No. 2;
 thence South 300 feet to West end center monument;
 thence South 300 feet to SW corner monument No. 3;
 thence East 1,500 feet to SE corner monument No. 4;
 thence North 300 feet to the point of beginning.

- 7) All dips, variations, spurs, angles, and all veins, ledges, or deposits within the lines of this claim, together with all water and timber and any other rights appurtenant, allowed by the laws of the State or of the United States, are hereby claimed from the effective date of this location.

- 8) Tie: Corner No. 1 of this claim is located 500' S
6500 W

from the SE corner of Section 13, Twp. 38N, Rge. 7W,
 G&SR, BM.

Locator: PATHFINDER MINES CORPORATION

By:

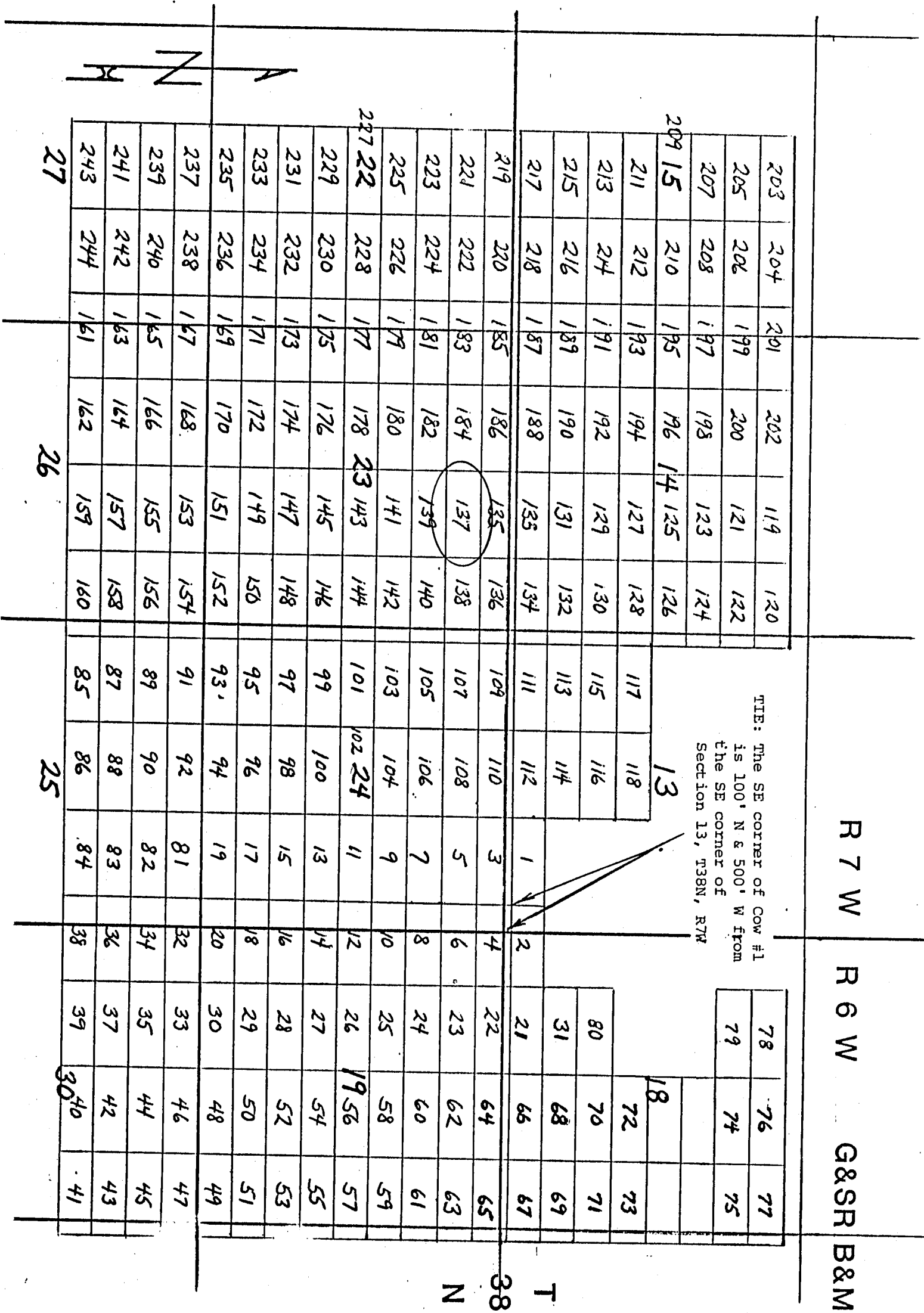
Agent

RECEIVED
 B.L.M. AZ. STATE OFFICE
 JUN 12 PM 1:52
 PHOENIX, ARIZONA

A MC 255350

COW

LODE MINING CLAIMS
MOHAVE COUNTY, ARIZONA
SCALE: 1 inch = 2,000 feet



Side lines are 1,500 feet; end lines are 600 feet;
bearings are North/South, East/West, parallel to
the section lines.

Claim monuments are wooden
stakes at least 1½" x 1½"
4' above the ground.

NOTICE AND CERTIFICATE OF LOCATION - LODE MINING CLAIM

Notice is Hereby Given that:

- 1) The name of this claim is Cow 138, a lode mining claim.
- 2) The name and post office address of the locator is:
 Pathfinder Mines Corporation 1250 W. Sunset Blvd., Suite A
 St. George, Utah 84770
- 3) The date of this location is the 21 day of March, 1986, on which date the notice of location was posted on the claim.
- 4) The locator does hereby locate and claim 1,500 linear feet vein or lode, together with 300 feet in width on each side of the center line of this claim.
- 5) The general course of the vein or lode is in a East and West direction. The location monument lies within the boundaries of this claim at Corner # 4 the NW corner, and lies on the West end of this claim, and is 1,500 feet from the opposite end of this claim.
- 6) The claim is situated in the NW 1/4 sec 24 quarter of Section 23, Twp. 38N, Rge. 7W, G & SR Base & Meridian, in the unknown Mining District, County of Mohave, State of Arizona.

The boundaries of this claim can be traced:

Beginning at the West end center monument, and running
 thence South 300 feet to SW corner monument No. 1;
 thence East 1,500 feet to SE corner monument No. 2;
 thence North 300 feet to East end center monument;
 thence North 300 feet to NE corner monument No. 3;
 thence West 1,500 feet to NW corner monument No. 4;
 thence South 300 feet to the point of beginning.

- 7) All dips, variations, spurs, angles, and all veins, ledges, or deposits within the lines of this claim, together with all water and timber and any other rights appurtenant, allowed by the laws of the State or of the United States, are hereby claimed from the effective date of this location.
- 8) Tie: Corner No. 4 of this claim is located 500' S
6500' W

from the SE corner of Section 13, Twp. 38N, Rge. 7W, G&SR, BM.

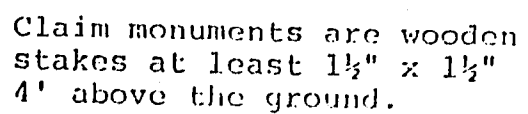
Locator: PATHEINDER MINES CORPORATION

By: [Signature]
 Agent

RECEIVED
 B.L.M. AZ STATE OFFICE
 JUN 12 PM 1:52
 PHOENIX, ARIZONA

A MC 255351

LODE, MINING CLAIMS
MOHAVE COUNTY, ARIZONA
SCALE: 1 inch = 2,000 feet



NOTICE AND CERTIFICATE OF LOCATION - LODE MINING CLAIM

A MC 255352

Notice is Hereby Given that:

- 1) The name of this claim is Cow 139, a lode mining claim.
- 2) The name and post office address of the locator is:
 Pathfinder Mines Corporation 1250 W. Sunset Blvd., Suite A
 St. George, Utah 84770
- 3) The date of this location is the 21 day of March, 1986, on which date the notice of location was posted on the claim.
- 4) The locator does hereby locate and claim 1,500 linear feet vein or lode, together with 300 feet in width on each side of the center line of this claim.
- 5) The general course of the vein or lode is in a West and East direction. The location monument lies within the boundaries of this claim at Corner # 1 the NE corner, and lies on the East end of this claim, and is 1,500 feet from the opposite end of this claim.
- 6) The claim is situated in the N 1/2 quarter of Section 23, Twp. 38N, Rge. 7W, G & SR Base & Meridian, in the unknown Mining District, County of Mohave, State of Arizona.

The boundaries of this claim can be traced:

Beginning at the East end, center monument, and running
 thence North 300 feet to NE corner monument No. 1;
 thence West 1,500 feet to NW corner monument No. 2;
 thence South 300 feet to West end center monument;
 thence South 300 feet to SW corner monument No. 3;
 thence East 1,500 feet to SE corner monument No. 4;
 thence North 300 feet to the point of beginning.

- 7) All dips, variations, spurs, angles, and all veins, ledges, or deposits within the lines of this claim, together with all water and timber and any other rights appurtenant, allowed by the laws of the State or of the United States, are hereby claimed from the effective date of this location.

- 8) Tie: Corner No. 1 of this claim is located 1100' S
& 6500' W

from the SE corner of Section 13, Twp. 38N, Rge. 7W,
 G&SR, BM.

Locator: PATHFINDER MINES CORPORATION

Agent

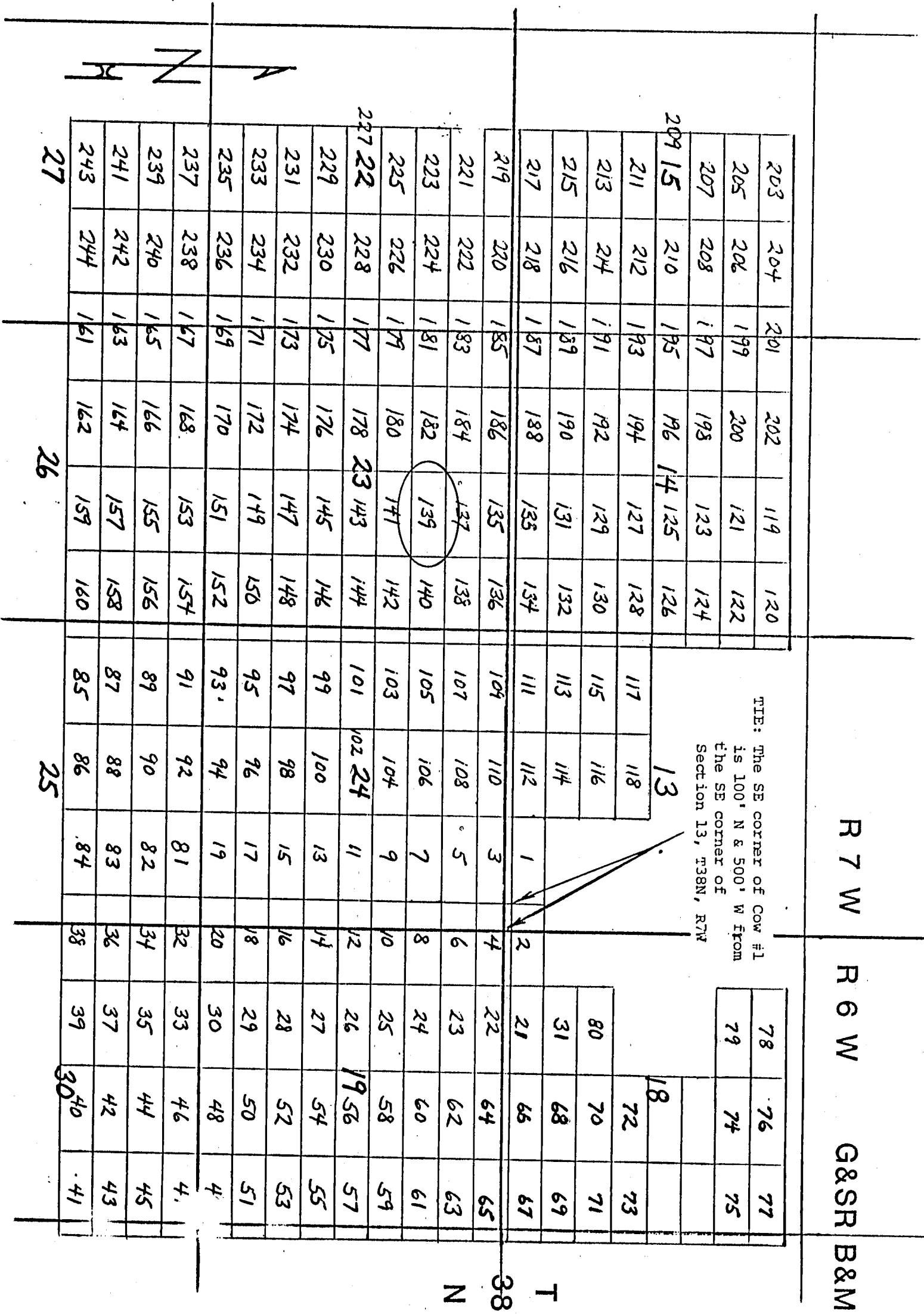
RECEIVED

JUN 12 PM 1:53

B.L.M. AZ STATE OFFICE

COW

LODE MINING CLAIMS
MOHAVE COUNTY, ARIZONA
SCALE: 1 inch = 2,000 feet



Side lines are 1,500 feet; end lines are 600 feet; bearings are North/South, East/West, parallel to the section lines.

Claim monuments are wooden stakes at least 1½" x 1½" 4' above the ground.

NOTICE AND CERTIFICATE OF LOCATION - LODE MINING CLAIM

Notice is Hereby Given that:

- 1) The name of this claim is Cow 140, a lode mining claim.
- 2) The name and post office address of the locator is:
 Pathfinder Mines Corporation 1250 W. Sunset Blvd., Suite A
 St. George, Utah 84770
- 3) The date of this location is the 21 day of March, 1986, on which date the notice of location was posted on the claim.
- 4) The locator does hereby locate and claim 1,500 linear feet vein or lode, together with 300 feet in width on each side of the center line of this claim.
- 5) The general course of the vein or lode is in a East and West direction. The location monument lies within the boundaries of this claim at Corner # 4 the NW corner, and lies on the West end of this claim, and is 1,500 feet from the opposite end of this claim.
- 6) The claim is situated in the NW 1/4 7 sec 24 quarter of Section 23, Twp. 38N, Rge. 7W, G & SR Base & Meridian, in the unknown Mining District, County of Mohave, State of Arizona.

The boundaries of this claim can be traced:

Beginning at the West end center monument, and running
 thence South 300 feet to SW corner monument No. 1;
 thence East 1,500 feet to SE corner monument No. 2;
 thence North 300 feet to East end center monument;
 thence North 300 feet to NE corner monument No. 3;
 thence West 1,500 feet to NW corner monument No. 4;
 thence South 300 feet to the point of beginning.

- 7) All dips, variations, spurs, angles, and all veins, ledges, or deposits within the lines of this claim, together with all water and timber and any other rights appurtenant, allowed by the laws of the State or of the United States, are hereby claimed from the effective date of this location.

- 8) Tie: Corner No. 4 of this claim is located 1100'S
\$ 6500'W

from the SE corner of Section 13, Twp. 38N, Rge. 7W, G&SR, BM.

Locator: PATHFINDER MINES CORPORATION

By:

Agent

RECEIVED

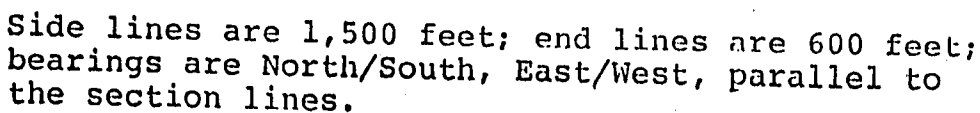
JUN 12 PM 1:53

STATE OF ARIZONA

RECEIVED

A MC 255353

LODE MINING CLAIMS
MOHAVE COUNTY, ARIZONA
SCALE: 1 inch = 2,000 feet



Claim monuments are wooden stakes at least 1½" x 1½" 4' above the ground.

NOTICE AND CERTIFICATE OF LOCATION - LODE MINING CLAIM

Notice is Hereby Given that:

- 1) The name of this claim is Cow 141, a lode mining claim.
- 2) The name and post office address of the locator is:
 Pathfinder Mines Corporation 1250 W. Sunset Blvd., Suite A
 St. George, Utah 84770
- 3) The date of this location is the 21 day of March, 1986, on which date the notice of location was posted on the claim.
- 4) The locator does hereby locate and claim 1,500 linear feet vein or lode, together with 300 feet in width on each side of the center line of this claim.
- 5) The general course of the vein or lode is in a West and East direction. The location monument lies within the boundaries of this claim at Corner # 1 the NE corner, and lies on the East end of this claim, and is 1,500 feet from the opposite end of this claim.
- 6) The claim is situated in the N 1/2 quarter of Section 23, Twp. 38N, Rge. 7W, G & SR Base & Meridian, in the unknown Mining District, County of Mohave, State of Arizona.

The boundaries of this claim can be traced:

Beginning at the East end, center monument, and running
 thence North 300 feet to NE corner monument No. 1;
 thence West 1,500 feet to NW corner monument No. 2;
 thence South 300 feet to West end center monument;
 thence South 300 feet to SW corner monument No. 3;
 thence East 1,500 feet to SE corner monument No. 4;
 thence North 300 feet to the point of beginning.

- 7) All dips, variations, spurs, angles, and all veins, ledges, or deposits within the lines of this claim, together with all water and timber and any other rights appurtenant, allowed by the laws of the State or of the United States, are hereby claimed from the effective date of this location.

- 8) Tie: Corner No. 1 of this claim is located 1700'S
+ 6500'W

from the SE corner of Section 13, Twp. 38N, Rge. 7W, G&SR, BM.

Locator: PATHFINDER MINES CORPORATION

By:

Agent

RECEIVED

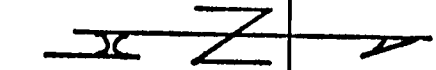
65 JUN 12 PM 1:59

BLM AZ STATE OFFICE

RECEIVED

A MC 255354

LODE MINING CLAIMS
MOHAVE COUNTY, ARIZONA
SCALE: 1 inch = 2,000 feet



Claim monuments are wooden stakes at least 1½" x 1½" 4' above the ground.

NOTICE AND CERTIFICATE OF LOCATION - LODE MINING CLAIM

Notice is Hereby Given that:

1) The name of this claim is Cow 142, a lode mining claim.

2) The name and post office address of the locator is:

Pathfinder Mines Corporation

1250 W. Sunset Blvd., Suite A
St. George, Utah 84770

3) The date of this location is the 21 day of March, 1986, on which date the notice of location was posted on the claim.

4) The locator does hereby locate and claim 1,500 linear feet vein or lode, together with 300 feet in width on each side of the center line of this claim.

5) The general course of the vein or lode is in a East and West direction. The location monument lies within the boundaries of this claim at Corner # 4 the NW corner, and lies on the West end of this claim, and is 1,500 feet from the opposite end of this claim.

6) The claim is situated in the NE quarter of Section 27, Twp. 38N, Rge. 7W, G & SR Base & Meridian, in the unknown Mining District, County of Mohave, State of Arizona.

The boundaries of this claim can be traced:

Beginning at the West end center monument, and running

thence South 300 feet to SW corner monument No. 1;

thence East 1,500 feet to SE corner monument No. 2;

thence North 300 feet to East end center monument;

thence North 300 feet to NE corner monument No. 3;

thence West 1,500 feet to NW corner monument No. 4;

thence South 300 feet to the point of beginning.

7) All dips, variations, spurs, angles, and all veins, ledges, or deposits within the lines of this claim, together with all water and timber and any other rights appurtenant, allowed by the laws of the State or of the United States, are hereby claimed from the effective date of this location.

8) Tie: Corner No. 4 of this claim is located 1700' S
6500' W

from the SE corner of Section 13, Twp. 38N, Rge. 7W, G&SR, BM.

Locator: PATHFINDER MINES CORPORATION

By:

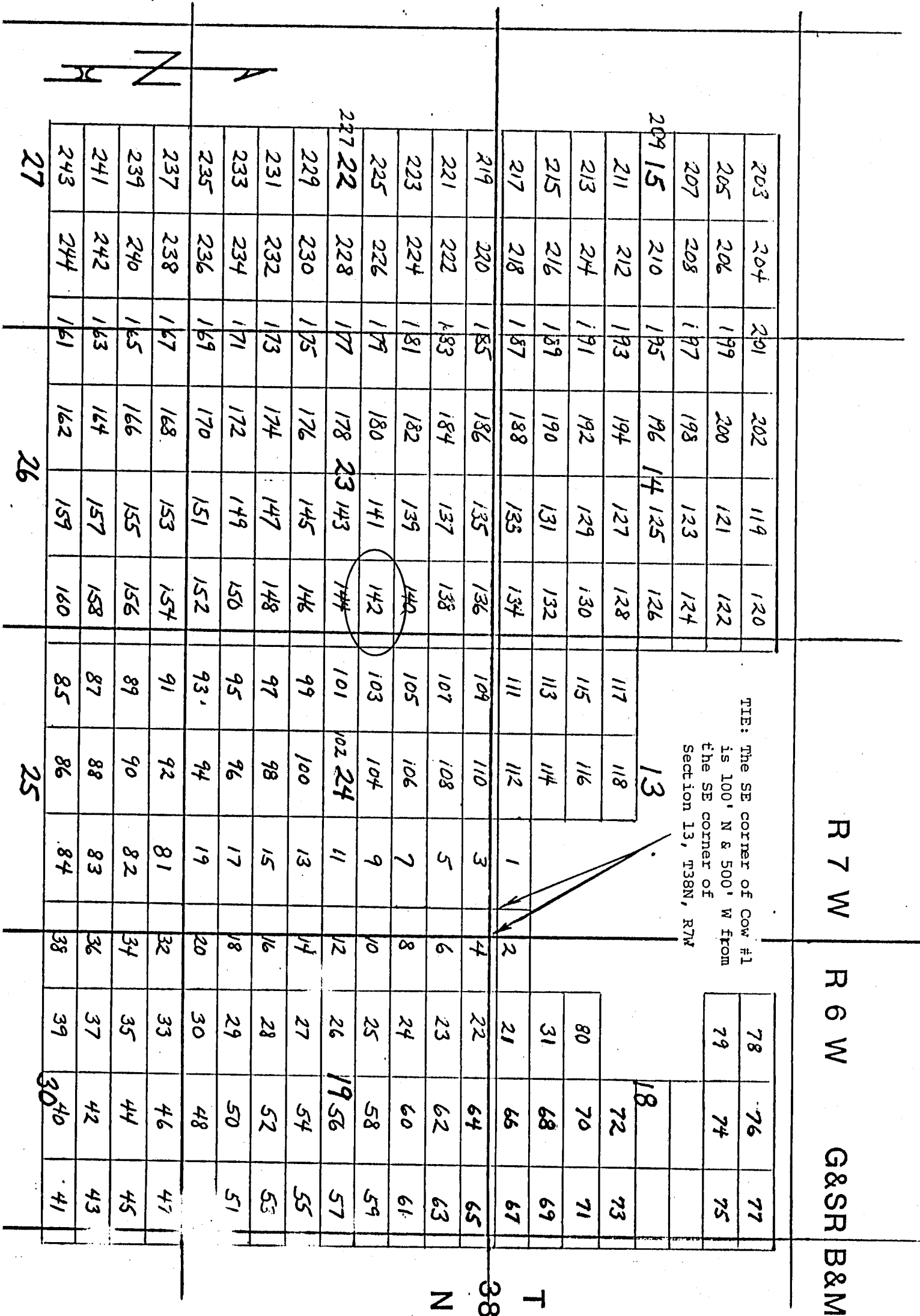
Agent

RECEIVED
B.L.M. AZ STATE OFFICE
JUN 12 PM 1:53
MINEBOND
ARIZONA

A MC 255355

COW

LODE MINING CLAIMS
MOHAVE COUNTY, ARIZONA
SCALE: 1 inch = 2,000 feet



Side lines are 1,500 feet; end lines are 600 feet;
bearings are North/South, East/West, parallel to
the section lines.

Claim monuments are wooden
stakes at least 1½" x 1½"
4' above the ground.

NOTICE AND CERTIFICATE OF LOCATION - LODE MINING CLAIM

A MC 255356

Notice is Hereby Given that:

- 1) The name of this claim is Cow 143, a lode mining claim.
- 2) The name and post office address of the locator is:
 Pathfinder Mines Corporation 1250 W. Sunset Blvd., Suite A
 St. George, Utah 84770
- 3) The date of this location is the 21 day of March, 1986, on which date the notice of location was posted on the claim.
- 4) The locator does hereby locate and claim 1,500 linear feet vein or lode, together with 300 feet in width on each side of the center line of this claim.
- 5) The general course of the vein or lode is in a West and East direction. The location monument lies within the boundaries of this claim at Corner # 1 the NE corner, and lies on the East end of this claim, and is 1,500 feet from the opposite end of this claim.
- 6) The claim is situated in the all quarter of Section 23, Twp. 38N, Rge. 7W, G & SR Base & Meridian, in the unknown Mining District, County of Mohave, State of Arizona.

The boundaries of this claim can be traced:

Beginning at the East end, center monument, and running
 thence North 300 feet to NE corner monument No. 1;
 thence West 1,500 feet to NW corner monument No. 2;
 thence South 300 feet to West end center monument;
 thence South 300 feet to SW corner monument No. 3;
 thence East 1,500 feet to SE corner monument No. 4;
 thence North 300 feet to the point of beginning.

- 7) All dips, variations, spurs, angles, and all veins, ledges, or deposits within the lines of this claim, together with all water and timber and any other rights appurtenant, allowed by the laws of the State or of the United States, are hereby claimed from the effective date of this location.

- 8) Tie: Corner No. 1 of this claim is located 2300' S
6500' W

from the SE corner of Section 13, Twp. 38N, Rge. 7W,
 G&SR, BM.

Locator: PATHFINDER MINES CORPORATION

By:

Agent

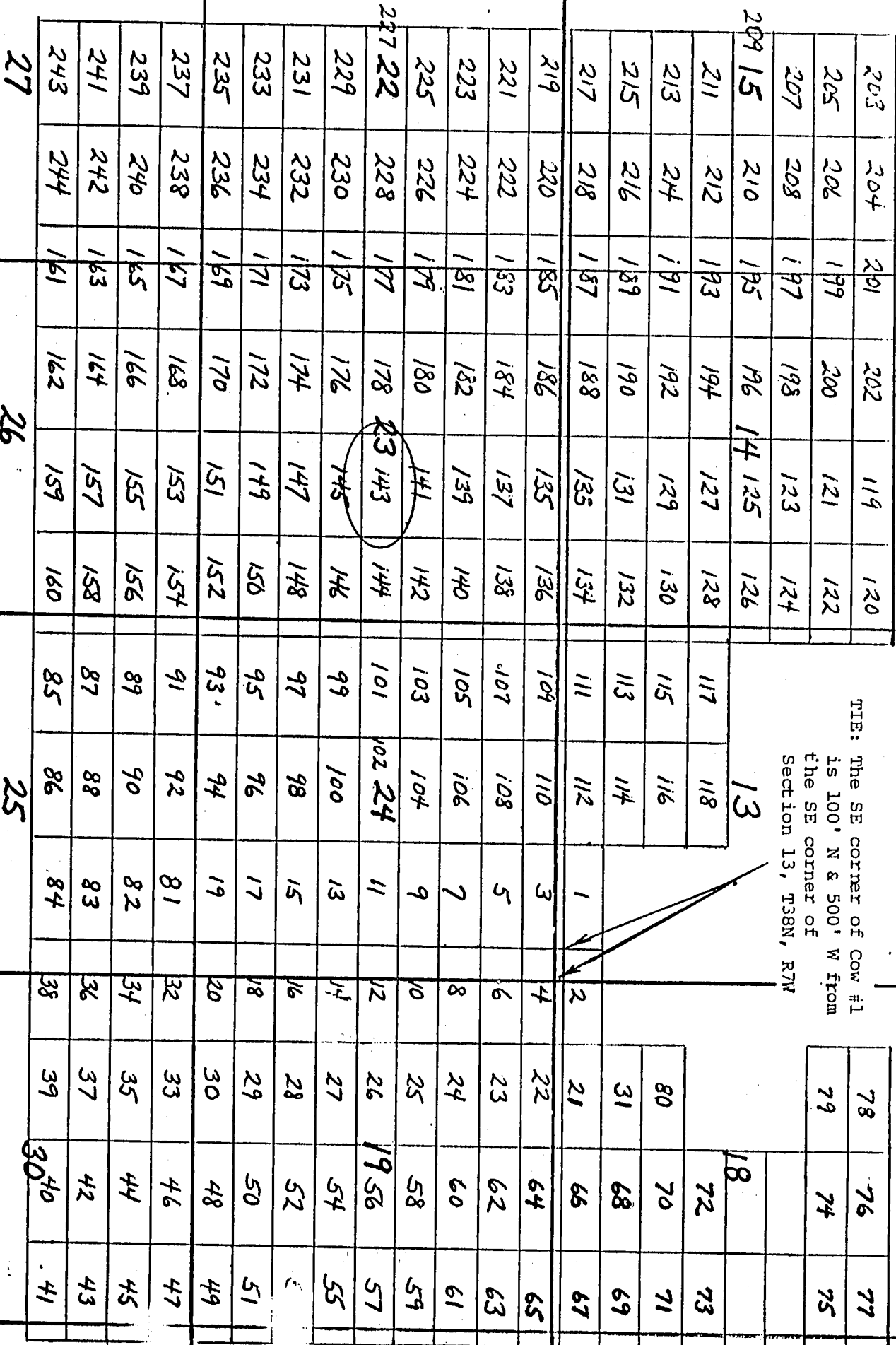
RECEIVED

JUN 12 PM 1:58

BLM AZ STATE OFFICE

RECEIVED

LODE MINING CLAIMS
MOHAVE COUNTY, ARIZONA
SCALE: 1 inch = 2,000 feet



TIE: The SE corner of Cow #1 is 100' N & 500' W from the SE corner of Section 13, T38N, R7W

G&S R B&M

Side lines are 1,500 feet; end lines are 600 feet; bearings are North/South, East/West, parallel to the section lines.

Claim monuments are wooden stakes at least 1½" x 1½" 4' above the ground.

NOTICE AND CERTIFICATE OF LOCATION - LODE MINING CLAIM

A MC 255357

Notice is Hereby Given that:

- 1) The name of this claim is Cow 144, a lode mining claim.
- 2) The name and post office address of the locator is:
 Pathfinder Mines Corporation 1250 W. Sunset Blvd., Suite A
 St. George, Utah 84770
- 3) The date of this location is the 21 day of March, 1986, on which date the notice of location was posted on the claim.
- 4) The locator does hereby locate and claim 1,500 linear feet vein or lode, together with 300 feet in width on each side of the center line of this claim.
- 5) The general course of the vein or lode is in a East and West direction. The location monument lies within the boundaries of this claim at Corner # 4 the NW corner, and lies on the West end of this claim, and is 1,500 feet from the opposite end of this claim.
- 6) The claim is situated in the E 1/2 9 1/2 24 quarter of Section 23, Twp. 38N, Rge. 7W, G & SR Base & Meridian, in the unknown Mining District, County of Mohave, State of Arizona.

The boundaries of this claim can be traced:

Beginning at the West end center monument, and running
 thence South 300 feet to SW corner monument No. 1;
 thence East 1,500 feet to SE corner monument No. 2;
 thence North 300 feet to East end center monument;
 thence North 300 feet to NE corner monument No. 3;
 thence West 1,500 feet to NW corner monument No. 4;
 thence South 300 feet to the point of beginning.

- 7) All dips, variations, spurs, angles, and all veins, ledges, or deposits within the lines of this claim, together with all water and timber and any other rights appurtenant, allowed by the laws of the State or of the United States, are hereby claimed from the effective date of this location.

- 8) Tie: Corner No. 4 of this claim is located 2300'S
& 6500' W

from the SE corner of Section 13, Twp. 38N, Rge. 7W,
 G&SR, BM.

Locator: PATHFINDER MINES CORPORATION

By:

Agent

PHOENIX, ARIZONA

1986 JUN 12 PM 1:58

U.S. DEPT. OF THE INTERIOR

RECEIVED

LODE MINING CLAIMS
MOHAVE COUNTY, ARIZONA
SCALE: 1 inch = 2,000 feet

Claim monuments are wooden stakes at least 1½" x 1½" 4' above the ground.

NOTICE AND CERTIFICATE OF LOCATION - LODE MINING CLAIM

Notice is Hereby Given that:

- 1) The name of this claim is Cow 145, a lode mining claim.
- 2) The name and post office address of the locator is:
 Pathfinder Mines Corporation 1250 W. Sunset Blvd., Suite A
 St. George, Utah 84770
- 3) The date of this location is the 21 day of March, 1986, on which date the notice of location was posted on the claim.
- 4) The locator does hereby locate and claim 1,500 linear feet vein or lode, together with 300 feet in width on each side of the center line of this claim.
- 5) The general course of the vein or lode is in a West and East direction. The location monument lies within the boundaries of this claim at Corner # 1 the NE corner, and lies on the East end of this claim, and is 1,500 feet from the opposite end of this claim.
- 6) The claim is situated in the S 1/2 quarter of Section 23, Twp. 38N, Rge. 7W, G & SR Base & Meridian, in the unknown Mining District, County of Mohave, State of Arizona.

The boundaries of this claim can be traced:

Beginning at the East end center monument, and running
 thence North 300 feet to NE corner monument No. 1;
 thence West 1,500 feet to NW corner monument No. 2;
 thence South 300 feet to West end center monument;
 thence South 300 feet to SW corner monument No. 3;
 thence East 1,500 feet to SE corner monument No. 4;
 thence North 300 feet to the point of beginning.

- 7) All dips, variations, spurs, angles, and all veins, ledges, or deposits within the lines of this claim, together with all water and timber and any other rights appurtenant, allowed by the laws of the State or of the United States, are hereby claimed from the effective date of this location.

- 8) Tie: Corner No. 1 of this claim is located 2900' S
7 6500' W

from the SE corner of Section 13, Twp. 38N, Rge. 7W, G&SR, BM.

Locator: PATHEFINDER MINES CORPORATION

By:

Agent

RECEIVED
 JUN 12 1986
 B.L.M. AZ STATE OFFICE

RECEIVED

A MC 255358

LODE MINING CLAIMS
MOHAVE COUNTY, ARIZONA
SCALE: 1 inch = 2,000 feet



Claim monuments are wooden stakes at least 1½" x 1½" 4' above the ground.

NOTICE AND CERTIFICATE OF LOCATION - LODE MINING CLAIM

Notice is Hereby Given that:

- 1) The name of this claim is Cow 146, a lode mining claim.
- 2) The name and post office address of the locator is:
 Pathfinder Mines Corporation 1250 W. Sunset Blvd., Suite A
 St. George, Utah 84770
- 3) The date of this location is the 21 day of March, 1986, on which date the notice of location was posted on the claim.
- 4) The locator does hereby locate and claim 1,500 linear feet vein or lode, together with 300 feet in width on each side of the center line of this claim.
- 5) The general course of the vein or lode is in a East and West direction. The location monument lies within the boundaries of this claim at Corner # 4 the NW corner, and lies on the West end of this claim, and is 1,500 feet from the opposite end of this claim.
- 6) The claim is situated in the SW 1/4 see 24 quarter of Section 23, Twp. 38N, Rge. 7W, G & SR Base & Meridian, in the unknown Mining District, County of Mohave, State of Arizona.

The boundaries of this claim can be traced:

Beginning at the West end center monument, and running

thence South 300 feet to SW corner monument No. 1;

thence East 1,500 feet to SE corner monument No. 2;

thence North 300 feet to East end center monument;

thence North 300 feet to NE corner monument No. 3;

thence West 1,500 feet to NW corner monument No. 4;

thence South 300 feet to the point of beginning.

- 7) All dips, variations, spurs, angles, and all veins, ledges, or deposits within the lines of this claim, together with all water and timber and any other rights appurtenant, allowed by the laws of the State or of the United States, are hereby claimed from the effective date of this location.

- 8) Tie: Corner No. 4 of this claim is located 2900' S
\$ 6500' W

from the SE corner of Section 13, Twp. 38N, Rge. 7W, G&SR, BM.

Locator: PATHEINDER MINES CORPORATION

By:

Agent

PHOENIX, ARIZONA

1035 JUN 12 PM 1:58

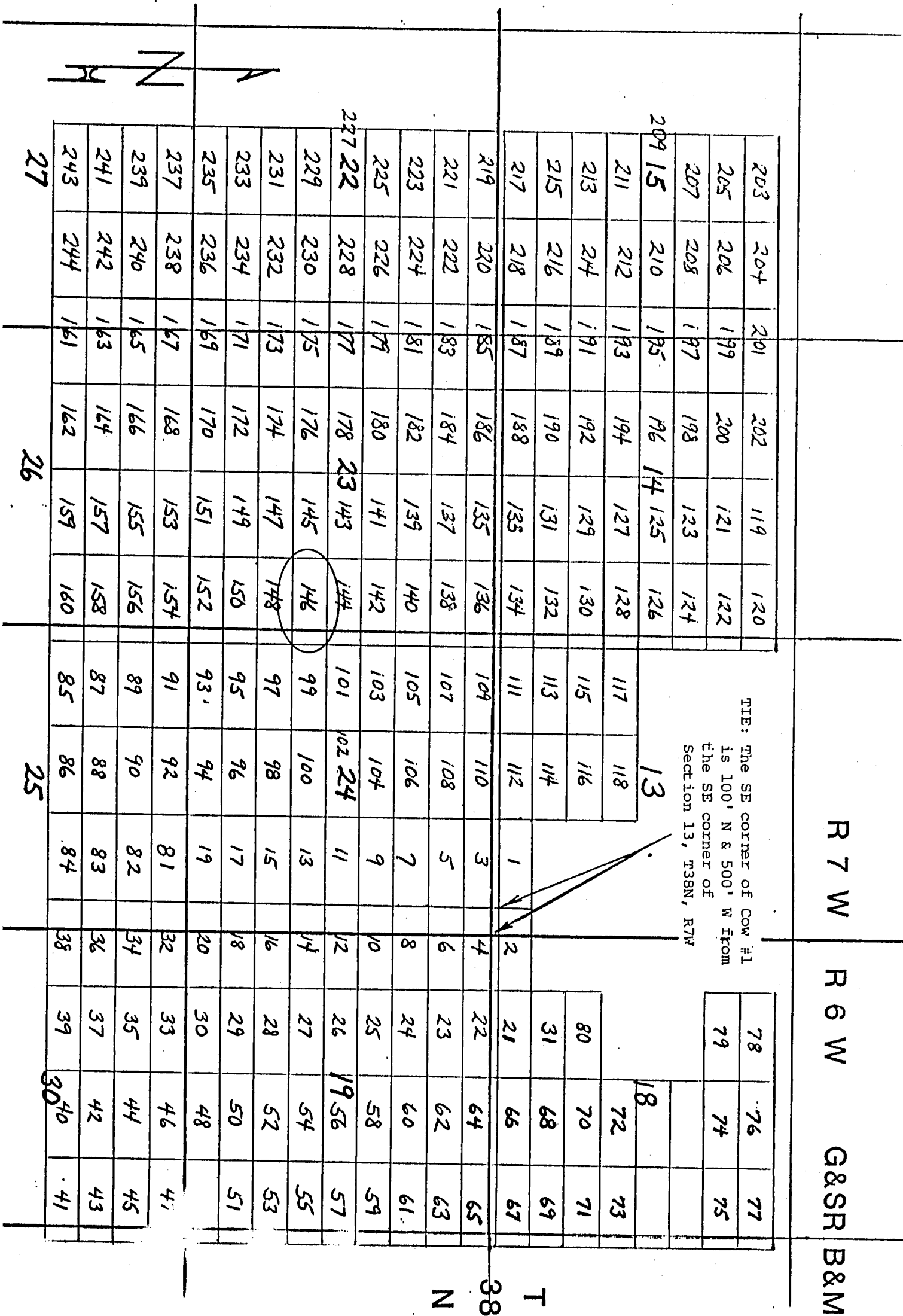
B.L.M. AZ STATE OFFICE

RECEIVED

A MC
255359

COW

LODE MINING CLAIMS
MOHAVE COUNTY, ARIZONA
SCALE: 1 inch = 2,000 feet



Side lines are 1,500 feet; end lines are 600 feet; bearings are North/South, East/West, parallel to the section lines.

Claim monuments are wooden stakes at least 1½" x 1½" 4' above the ground.

NOTICE AND CERTIFICATE OF LOCATION - LODE MINING CLAIM

Notice is Hereby Given that:

- 1) The name of this claim is Cow 147, a lode mining claim.
- 2) The name and post office address of the locator is:
 Pathfinder Mines Corporation 1250 W. Sunset Blvd., Suite A
 St. George, Utah 84770
- 3) The date of this location is the 21 day of March, 1986, on which date the notice of location was posted on the claim.
- 4) The locator does hereby locate and claim 1,500 linear feet vein or lode, together with 300 feet in width on each side of the center line of this claim.
- 5) The general course of the vein or lode is in a West and East direction. The location monument lies within the boundaries of this claim at Corner # 1 the NE corner, and lies on the East end of this claim, and is 1,500 feet from the opposite end of this claim.
- 6) The claim is situated in the S 1/2 quarter of Section 23, Twp. 38N, Rge. 7W, G & SR Base & Meridian, in the unknown Mining District, County of Mohave, State of Arizona.

The boundaries of this claim can be traced:

Beginning at the East end, center monument, and running
 thence North 300 feet to NE corner monument No. 1;
 thence West 1,500 feet to NW corner monument No. 2;
 thence South 300 feet to West end center monument;
 thence South 300 feet to SW corner monument No. 3;
 thence East 1,500 feet to SE corner monument No. 4;
 thence North 300 feet to the point of beginning.

- 7) All dips, variations, spurs, angles, and all veins, ledges, or deposits within the lines of this claim, together with all water and timber and any other rights appurtenant, allowed by the laws of the State or of the United States, are hereby claimed from the effective date of this location.

- 8) Tie: Corner No. 1 of this claim is located 3500'S
+ 6500' W

from the SE corner of Section 13, Twp. 38N, Rge. 7W, G&SR, BM.

Locator: PATHFINDER MINES CORPORATION

By:

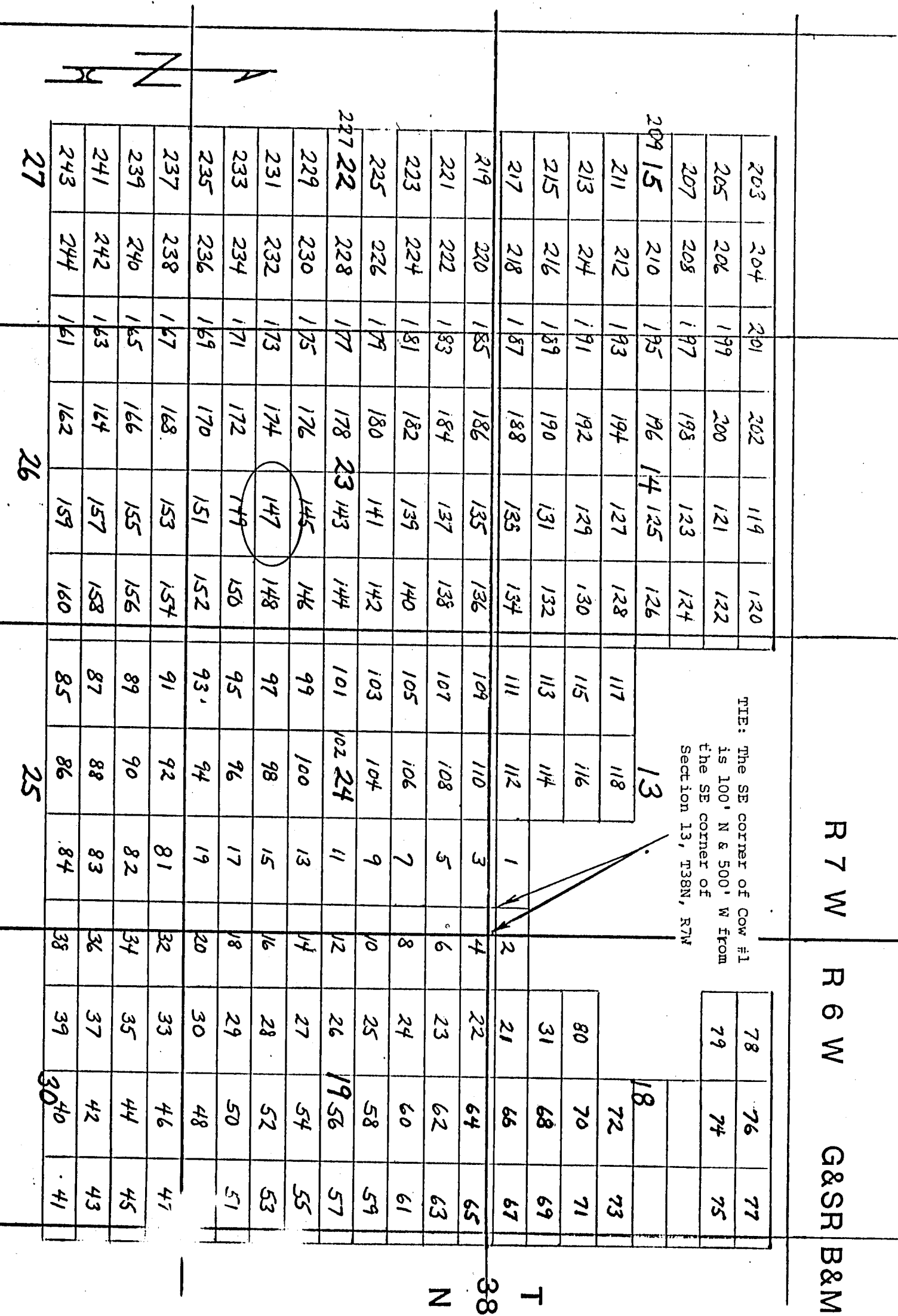
Agent

RECEIVED
 D.L.M. AZ STATE OFFICE
 JUN 12 1986
 PHOENIX, ARIZONA

A MC 255360

COW

LODE MINING CLAIMS
MOHAVE COUNTY, ARIZONA
SCALE: 1 inch = 2,000 feet



Side lines are 1,500 feet; end lines are 600 feet; bearings are North/South, East/West, parallel to the section lines.

Claim monuments are wooden stakes at least 1½" x 1½" 4' above the ground.

NOTICE AND CERTIFICATE OF LOCATION - LODE MINING CLAIM

Notice is Hereby Given that:

- 1) The name of this claim is COW 148, a lode mining claim.
- 2) The name and post office address of the locator is:
 Pathfinder Mines Corporation 1250 W. Sunset Blvd., Suite A
 St. George, Utah 84770
- 3) The date of this location is the 21 day of March, 1986, on which date the notice of location was posted on the claim.
- 4) The locator does hereby locate and claim 1,500 linear feet vein or lode, together with 300 feet in width on each side of the center line of this claim.
- 5) The general course of the vein or lode is in a East and West direction. The location monument lies within the boundaries of this claim at Corner # 4 the NW corner, and lies on the West end of this claim, and is 1,500 feet from the opposite end of this claim.
- 6) The claim is situated in the SE ^{SW 1/4} quarter of Section 23, Twp. 38N, Rge. 7W, G & SR Base & Meridian, in the unknown Mining District, County of Mohave, State of Arizona.

The boundaries of this claim can be traced:

Beginning at the West end center monument, and running
 thence South 300 feet to SW corner monument No. 1;
 thence East 1,500 feet to SE corner monument No. 2;
 thence North 300 feet to East end center monument;
 thence North 300 feet to NE corner monument No. 3;
 thence West 1,500 feet to NW corner monument No. 4;
 thence South 300 feet to the point of beginning.

- 7) All dips, variations, spurs, angles, and all veins, ledges, or deposits within the lines of this claim, together with all water and timber and any other rights appurtenant, allowed by the laws of the State or of the United States, are hereby claimed from the effective date of this location.

- 8) Tie: Corner No. 4 of this claim is located 3500'S
\$ 6500'W

from the SE corner of Section 13, Twp. 38N, Rge. 7W, G&SR, BM.

Locator: PATHFINDER MINES CORPORATION

By:

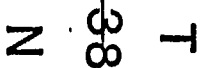
Agent

RECEIVED JUN 12 PM 1:53

RECEIVED B.L.M. AZ STATE OFFICE

A MC 255361

LODE MINING CLAIMS
MOHAVE COUNTY, ARIZONA
SCALE: 1 inch = 2,000 feet



Claim monuments are wooden stakes at least 1½" x 1½" 4' above the ground.

NOTICE AND CERTIFICATE OF LOCATION - LODE MINING CLAIM

Notice is Hereby Given that:

- 1) The name of this claim is Cow 149, a lode mining claim.
- 2) The name and post office address of the locator is:
 Pathfinder Mines Corporation 1250 W. Sunset Blvd., Suite A
 St. George, Utah 84770
- 3) The date of this location is the 21 day of March, 1986, on which date the notice of location was posted on the claim.
- 4) The locator does hereby locate and claim 1,500 linear feet vein or lode, together with 300 feet in width on each side of the center line of this claim.
- 5) The general course of the vein or lode is in a West and East direction. The location monument lies within the boundaries of this claim at Corner # 1 the NE corner, and lies on the East end of this claim, and is 1,500 feet from the opposite end of this claim.
- 6) The claim is situated in the S 1/2 quarter of Section 23, Twp. 38N, Rge. 7W, G & SR Base & Meridian, in the unknown Mining District, County of Mohave, State of Arizona.

The boundaries of this claim can be traced:

Beginning at the East end center monument, and running
 thence North 300 feet to NE corner monument No. 1;
 thence West 1,500 feet to NW corner monument No. 2;
 thence South 300 feet to West end center monument;
 thence South 300 feet to SW corner monument No. 3;
 thence East 1,500 feet to SE corner monument No. 4;
 thence North 300 feet to the point of beginning.

- 7) All dips, variations, spurs, angles, and all veins, ledges, or deposits within the lines of this claim, together with all water and timber and any other rights appurtenant, allowed by the laws of the State or of the United States, are hereby claimed from the effective date of this location.

- 8) Tie: Corner No. 1 of this claim is located 4100' S
76500' W

from the SE corner of Section 13, Twp. 38N, Rge. 7W,
 G&SR, BM.

Locator: PATHEFINDER MINES CORPORATION

By:

Agent

PHOENIX, ARIZONA

JUN 12 PM 1:53

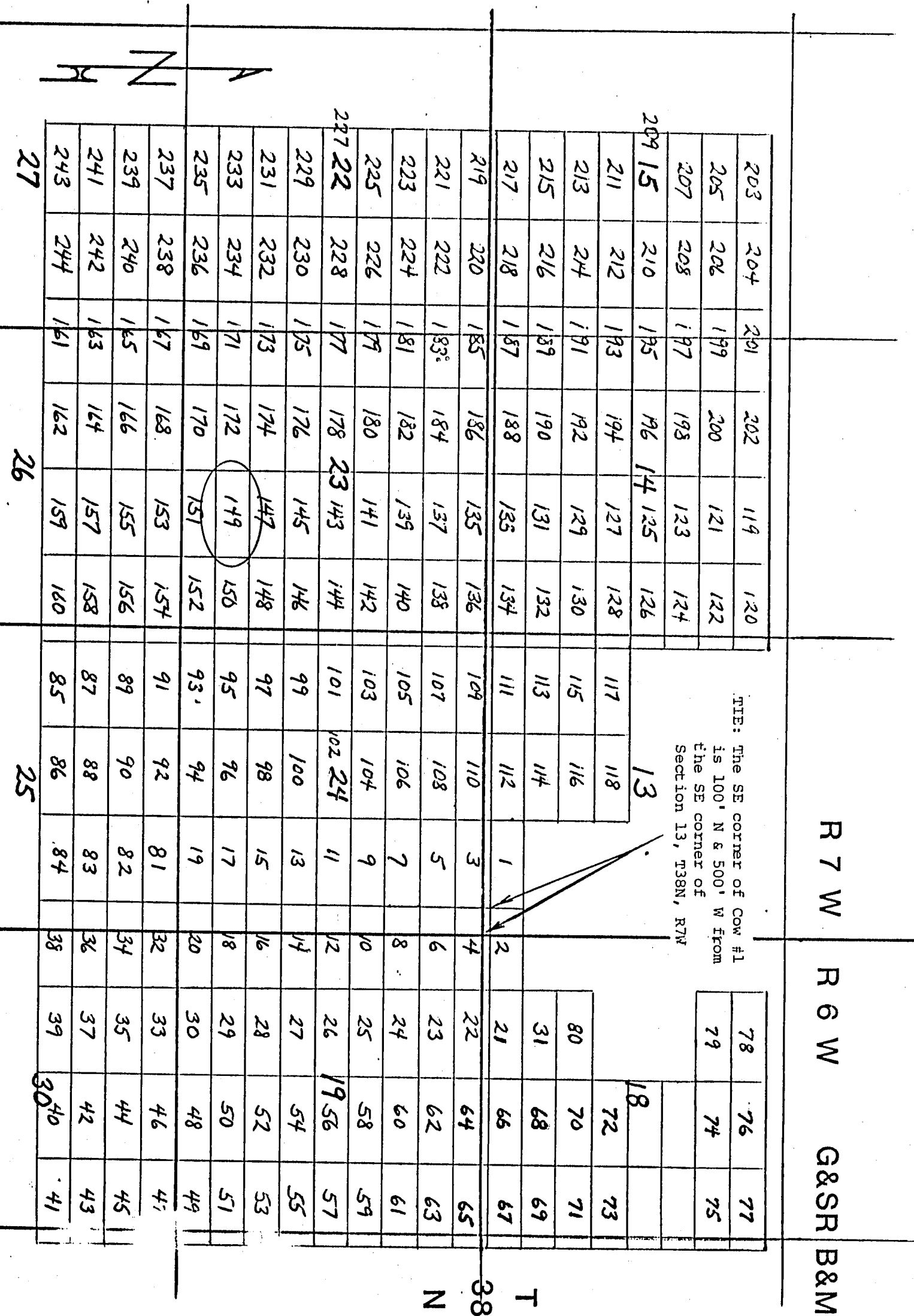
B.L.M. AZ STATE OFFICE

RECEIVED

A MC 255362

COW

LODE MINING CLAIMS
MOHAVE COUNTY, ARIZONA
SCALE: 1 inch = 2,000 feet



Side lines are 1,500 feet; end lines are 600 feet; bearings are North/South, East/West, parallel to the section lines.

Claim monuments are wooden stakes at least 1½" x 1½" 4" above the ground.

NOTICE AND CERTIFICATE OF LOCATION - LODE MINING CLAIM

Notice is Hereby Given that:

- 1) The name of this claim is Cow 150, a lode mining claim.
- 2) The name and post office address of the locator is:
 Pathfinder Mines Corporation 1250 W. Sunset Blvd., Suite A
 St. George, Utah 84770
- 3) The date of this location is the 21 day of March, 1986, on which date the notice of location was posted on the claim.
- 4) The locator does hereby locate and claim 1,500 linear feet vein or lode, together with 300 feet in width on each side of the center line of this claim.
- 5) The general course of the vein or lode is in a East and West direction. The location monument lies within the boundaries of this claim at Corner # 4 the NW corner, and lies on the West end of this claim, and is 1,500 feet from the opposite end of this claim.
- 6) The claim is situated in the SW 1/4 of Section 23, Twp. 38N, Rge. 7W, G & SR Base & Meridian, in the unknown Mining District, County of Mohave, State of Arizona.

The boundaries of this claim can be traced:

Beginning at the West end center monument, and running
 thence South 300 feet to SW corner monument No. 1;
 thence East 1,500 feet to SE corner monument No. 2;
 thence North 300 feet to East end center monument;
 thence North 300 feet to NE corner monument No. 3;
 thence West 1,500 feet to NW corner monument No. 4;
 thence South 300 feet to the point of beginning.

- 7) All dips, variations, spurs, angles, and all veins, ledges, or deposits within the lines of this claim, together with all water and timber and any other rights appurtenant, allowed by the laws of the State or of the United States, are hereby claimed from the effective date of this location.

- 8) Tie: Corner No. 4 of this claim is located 4100'S
\$ 6500'W

from the SE corner of Section 13, Twp. 38N, Rge. 7W, G&SR, BM.

Locator: PATHFINDER MINES CORPORATION

By:

Agent

PHOENIX, ARIZONA

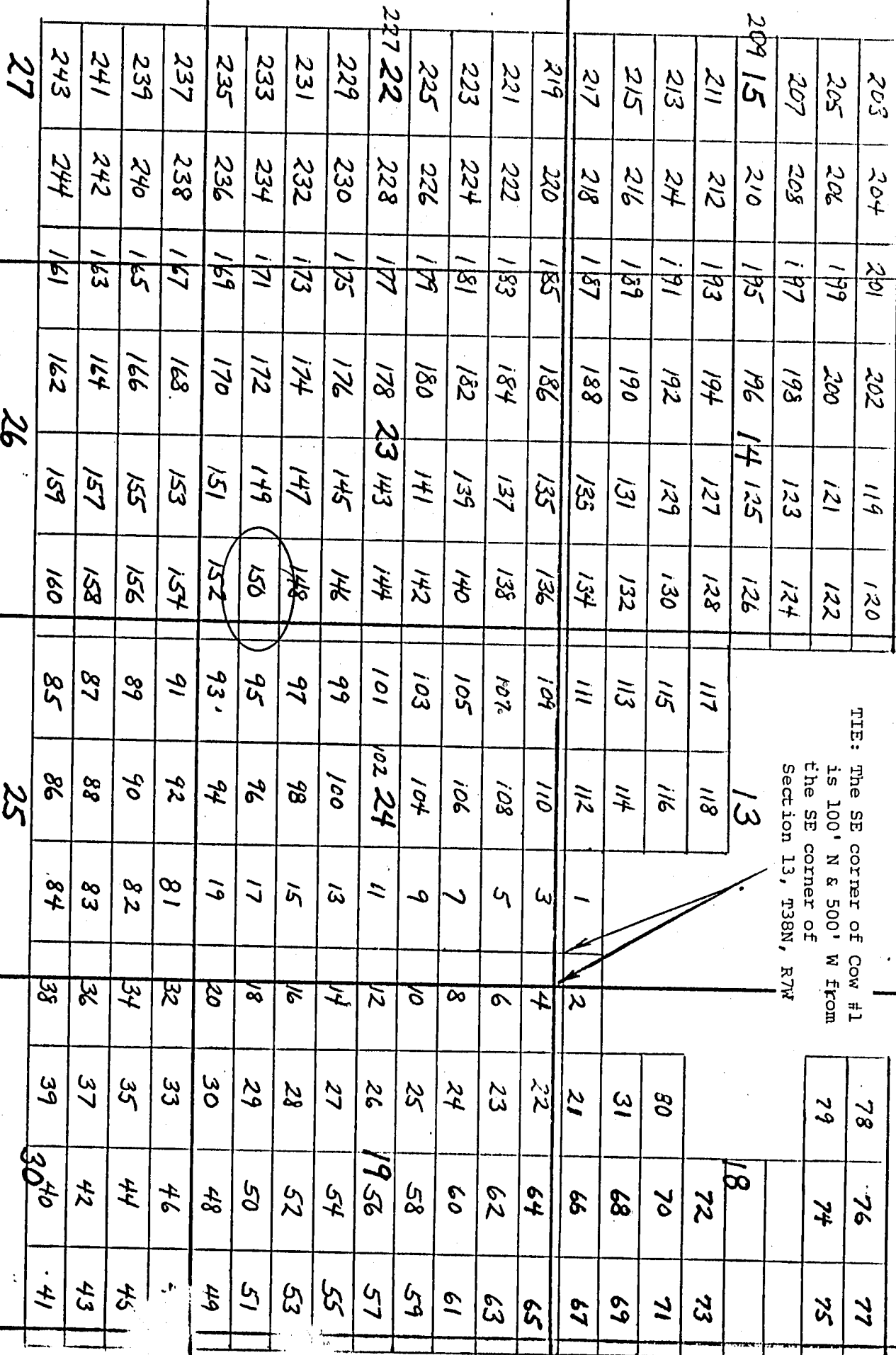
JUN 12 PM 1:53

B.L.M. AZ STATE OFFICE

RECEIVED

A MC 255363

LODE MINING CLAIMS
MOHAVE COUNTY, ARIZONA
SCALE: 1 inch = 2,000 feet



TIE: The SE corner of Cow #1 is 100' N & 500' W from the SE corner of Section 13, T38N, R7W

R 7 W

R 6 W

G&S R B&M

38

Side lines are 1,500 feet; end lines are 600 feet; bearings are North/South, East/West, parallel to the section lines.

Claim monuments are wooden stakes at least 1½" x 1½" 4' above the ground.

NOTICE AND CERTIFICATE OF LOCATION - LODE MINING CLAIM

Notice is Hereby Given that:

- 1) The name of this claim is Cow 151, a lode mining claim.
- 2) The name and post office address of the locator is:
 Pathfinder Mines Corporation 1250 W. Sunset Blvd., Suite A
 St. George, Utah 84770
- 3) The date of this location is the 21 day of March, 1986, on which date the notice of location was posted on the claim.
- 4) The locator does hereby locate and claim 1,500 linear feet vein or lode, together with 300 feet in width on each side of the center line of this claim.
- 5) The general course of the vein or lode is in a West and East direction. The location monument lies within the boundaries of this claim at Corner # 1 the NE corner, and lies on the East end of this claim, and is 1,500 feet from the opposite end of this claim.
- 6) The claim is situated in the N 1/2 of Sec 26 quarter of Section 23, Twp. 38N, Rge. 7W, G & SR Base & Meridian, in the unknown Mining District, County of Mohave, State of Arizona.

The boundaries of this claim can be traced:

Beginning at the East end center monument, and running
 thence North 300 feet to NE corner monument No. 1;
 thence West 1,500 feet to NW corner monument No. 2;
 thence South 300 feet to West end center monument;
 thence South 300 feet to SW corner monument No. 3;
 thence East 1,500 feet to SE corner monument No. 4;
 thence North 300 feet to the point of beginning.

- 7) All dips, variations, spurs, angles, and all veins, ledges, or deposits within the lines of this claim, together with all water and timber and any other rights appurtenant, allowed by the laws of the State or of the United States, are hereby claimed from the effective date of this location.

- 8) Tie: Corner No. 1 of this claim is located 4700' S
& 6500' W

from the SE corner of Section 13, Twp. 38N, Rge. 7W, G&SR, BM.

Locator: PATHFINDER MINES CORPORATION

By:

Agent

PHOENIX, ARIZONA

1986 JUN 12 PM 1:53

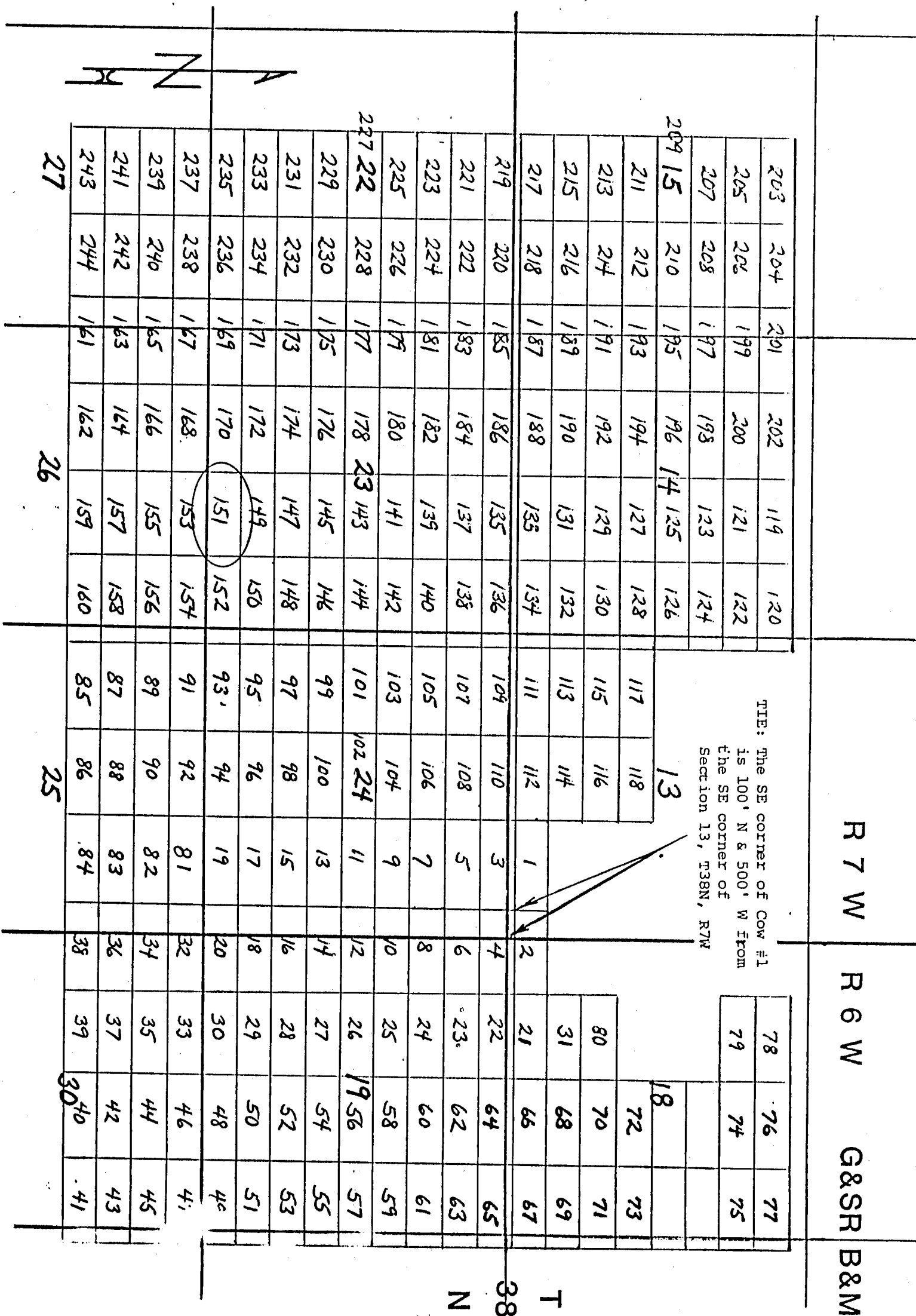
BLM AZ STATE OFFICE

RECEIVED

A MC 255364

COW

LODE MINING CLAIMS
MOHAVE COUNTY, ARIZONA
SCALE: 1 inch = 2,000 feet



Side lines are 1,500 feet; end lines are 600 feet; bearings are North/South, East/West, parallel to the section lines.

Claim monuments are wooden stakes at least 1 1/2" x 1 1/2" 4' above the ground.

NOTICE AND CERTIFICATE OF LOCATION - LODE MINING CLAIM

Notice is Hereby Given that:

- 1) The name of this claim is COW 152, a lode mining claim.
- 2) The name and post office address of the locator is:
 Pathfinder Mines Corporation 1250 W. Sunset Blvd., Suite A
 St. George, Utah 84770
- 3) The date of this location is the 21 day of March, 1986, on which date the notice of location was posted on the claim.
- 4) The locator does hereby locate and claim 1,500 linear feet vein or lode, together with 300 feet in width on each side of the center line of this claim.
- 5) The general course of the vein or lode is in a East and West direction. The location monument lies within the boundaries of this claim at Corner # 4 the NW corner, and lies on the West end of this claim, and is 1,500 feet from the opposite end of this claim.
- 6) The claim is situated in the SW 1/4 quarter of Section 23, Twp. 38N, Rge. 7W, G & SR Base & Meridian, in the unknown Mining District, County of Mohave, State of Arizona.

The boundaries of this claim can be traced:

NE 1/4 of sec 26
NW 1/4 of sec 25

Beginning at the West end center monument, and runningthence South 300 feet to SW corner monument No. 1;thence East 1,500 feet to SE corner monument No. 2;thence North 300 feet to East end center monument;thence North 300 feet to NE corner monument No. 3;thence West 1,500 feet to NW corner monument No. 4;thence South 300 feet to the point of beginning.

- 7) All dips, variations, spurs, angles, and all veins, ledges, or deposits within the lines of this claim, together with all water and timber and any other rights appurtenant, allowed by the laws of the State or of the United States, are hereby claimed from the effective date of this location.

- 8) Tie: Corner No. 4 of this claim is located 4700' S
6500' W

from the SE corner of Section 13, Twp. 38N, Rge. 7W, G&SR, BM.

Locator: PATHEINDER MINES CORPORATION

By:

Agent

RECEIVED

JUN 12 PM 1:53

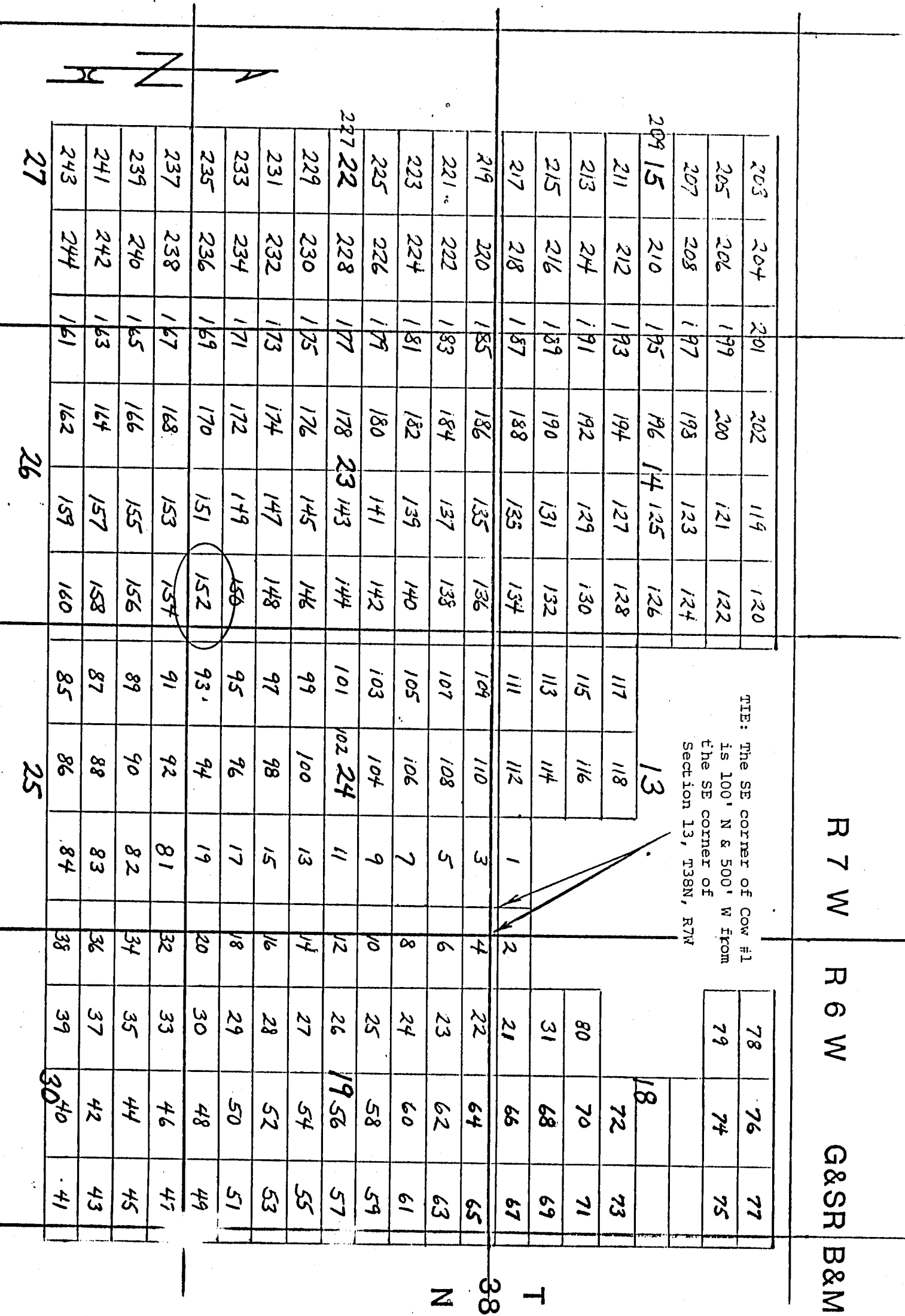
B.L.M. AZ STATE OFFICE

RECEIVED

A MC 255305

COW

LODE MINING CLAIMS
MOHAVE COUNTY, ARIZONA
SCALE: 1 inch = 2,000 feet



Side lines are 1,500 feet; end lines are 600 feet; bearings are North/South, East/West, parallel to the section lines.

Claim monuments are wooden stakes at least 1½" x 1½" 4" above the ground.

NOTICE AND CERTIFICATE OF LOCATION - LODE MINING CLAIM

A MC 255366

Notice is Hereby Given that:

- 1) The name of this claim is Cow 153, a lode mining claim.
- 2) The name and post office address of the locator is:
 Pathfinder Mines Corporation 1250 W. Sunset Blvd., Suite A
 St. George, Utah 84770
- 3) The date of this location is the 21 day of March, 1986, on which date the notice of location was posted on the claim.
- 4) The locator does hereby locate and claim 1,500 linear feet vein or lode, together with 300 feet in width on each side of the center line of this claim.
- 5) The general course of the vein or lode is in a West and East direction. The location monument lies within the boundaries of this claim at Corner # 1 the NE corner, and lies on the East end of this claim, and is 1,500 feet from the opposite end of this claim.
- 6) The claim is situated in the N 1/2 ~~quarter~~ of Section 26, Twp. 38N, Rge. 7W, G & SR Base & Meridian, in the unknown Mining District, County of Mohave, State of Arizona.

The boundaries of this claim can be traced:

Beginning at the East end, center monument, and running
 thence North 300 feet to NE corner monument No. 1;
 thence West 1,500 feet to NW corner monument No. 2;
 thence South 300 feet to West end center monument;
 thence South 300 feet to SW corner monument No. 3;
 thence East 1,500 feet to SE corner monument No. 4;
 thence North 300 feet to the point of beginning.

- 7) All dips, variations, spurs, angles, and all veins, ledges, or deposits within the lines of this claim, together with all water and timber and any other rights appurtenant, allowed by the laws of the State or of the United States, are hereby claimed from the effective date of this location.
- 8) Tie: Corner No. 1 of this claim is located 5300' S
6500' W

from the SE corner of Section 13, Twp. 38N, Rge. 7W,
 G&SR, BM.

Locator: PATHFINDER MINES CORPORATION

By:

Agent

PHOENIX, ARIZONA

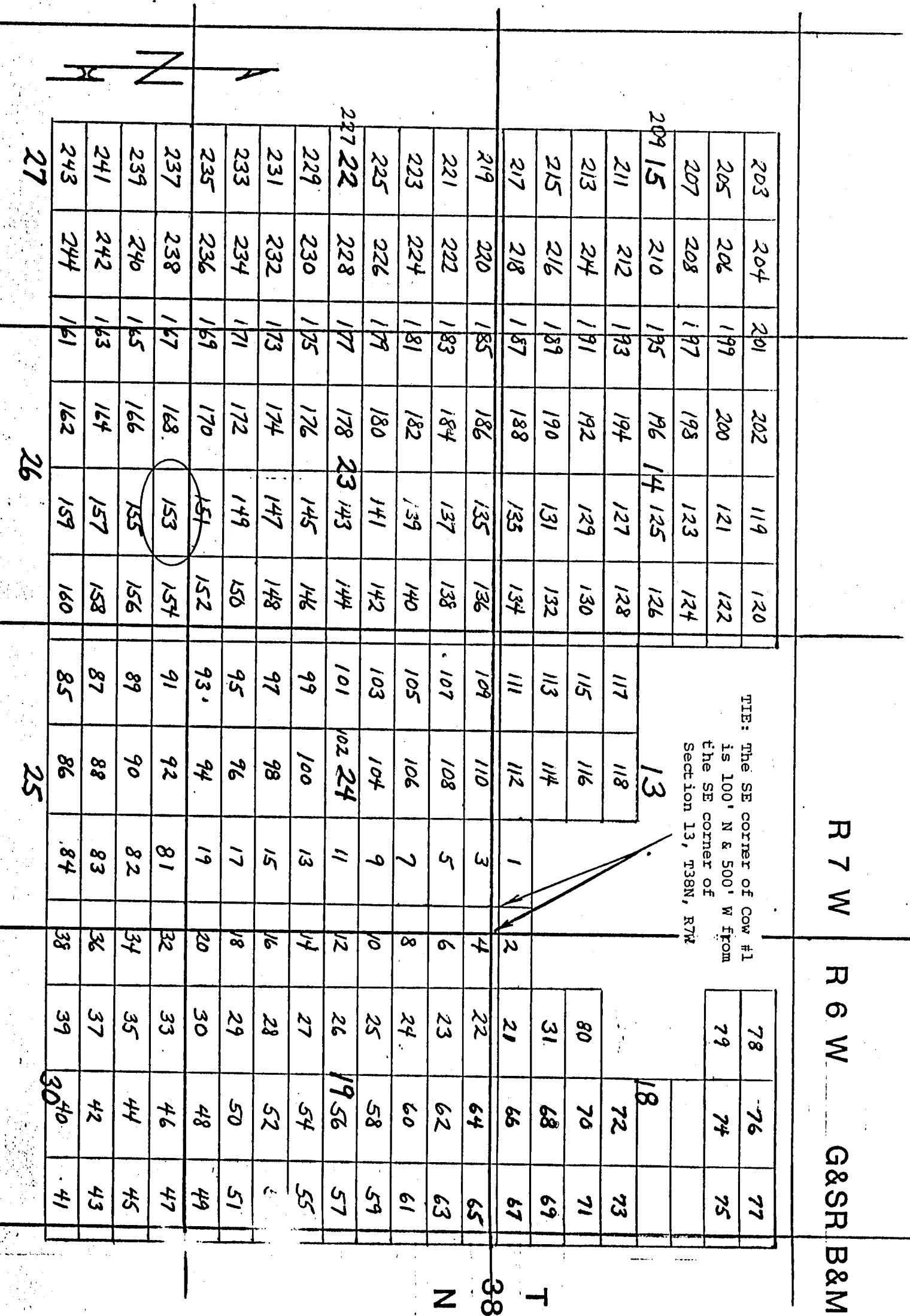
JUN 12 PM 1:53

B.L.M. AZ STATE OFFICE

RECEIVED

COW

LODE MINING CLAIMS
MOHAVE COUNTY, ARIZONA
SCALE: 1 inch = 2,000 feet



Side lines are 1,500 feet; end lines are 600 feet; bearings are North/South, East/West, parallel to the section lines.

Claim monuments are wooden stakes at least 1½" x 1½" 4' above the ground.

NOTICE AND CERTIFICATE OF LOCATION - LODE MINING CLAIM

Notice is Hereby Given that:

A MC 255367

- 1) The name of this claim is Cow 154, a lode mining claim.
- 2) The name and post office address of the locator is:
 Pathfinder Mines Corporation 1250 W. Sunset Blvd., Suite A
 St. George, Utah 84770
- 3) The date of this location is the 21 day of March, 1986, on which date the notice of location was posted on the claim.
- 4) The locator does hereby locate and claim 1,500 linear feet vein or lode, together with 300 feet in width on each side of the center line of this claim.
- 5) The general course of the vein or lode is in a East and West direction. The location monument lies within the boundaries of this claim at Corner # 4 the NW corner, and lies on the West end of this claim, and is 1,500 feet from the opposite end of this claim.
- 6) The claim is situated in the NE ^{1/4} sec 25 quarter of Section 26, Twp. 38N, Rge. 7W, G & SR Base & Meridian, in the unknown Mining District, County of Mohave, State of Arizona.

The boundaries of this claim can be traced:

Beginning at the West end center monument, and running
 thence South 300 feet to SW corner monument No. 1;
 thence East 1,500 feet to SE corner monument No. 2;
 thence North 300 feet to East end center monument;
 thence North 300 feet to NE corner monument No. 3;
 thence West 1,500 feet to NW corner monument No. 4;
 thence South 300 feet to the point of beginning.

- 7) All dips, variations, spurs, angles, and all veins, ledges, or deposits within the lines of this claim, together with all water and timber and any other rights appurtenant, allowed by the laws of the State or of the United States, are hereby claimed from the effective date of this location.

- 8) Tie: Corner No. 4 of this claim is located 5300' S
6500' W

from the SE corner of Section 13, Twp. 38N, Rge. 7W,
 G&SR, BM.

Locator: PATHFINDER MINES CORPORATION

By:

Agent

PHOENIX, ARIZONA

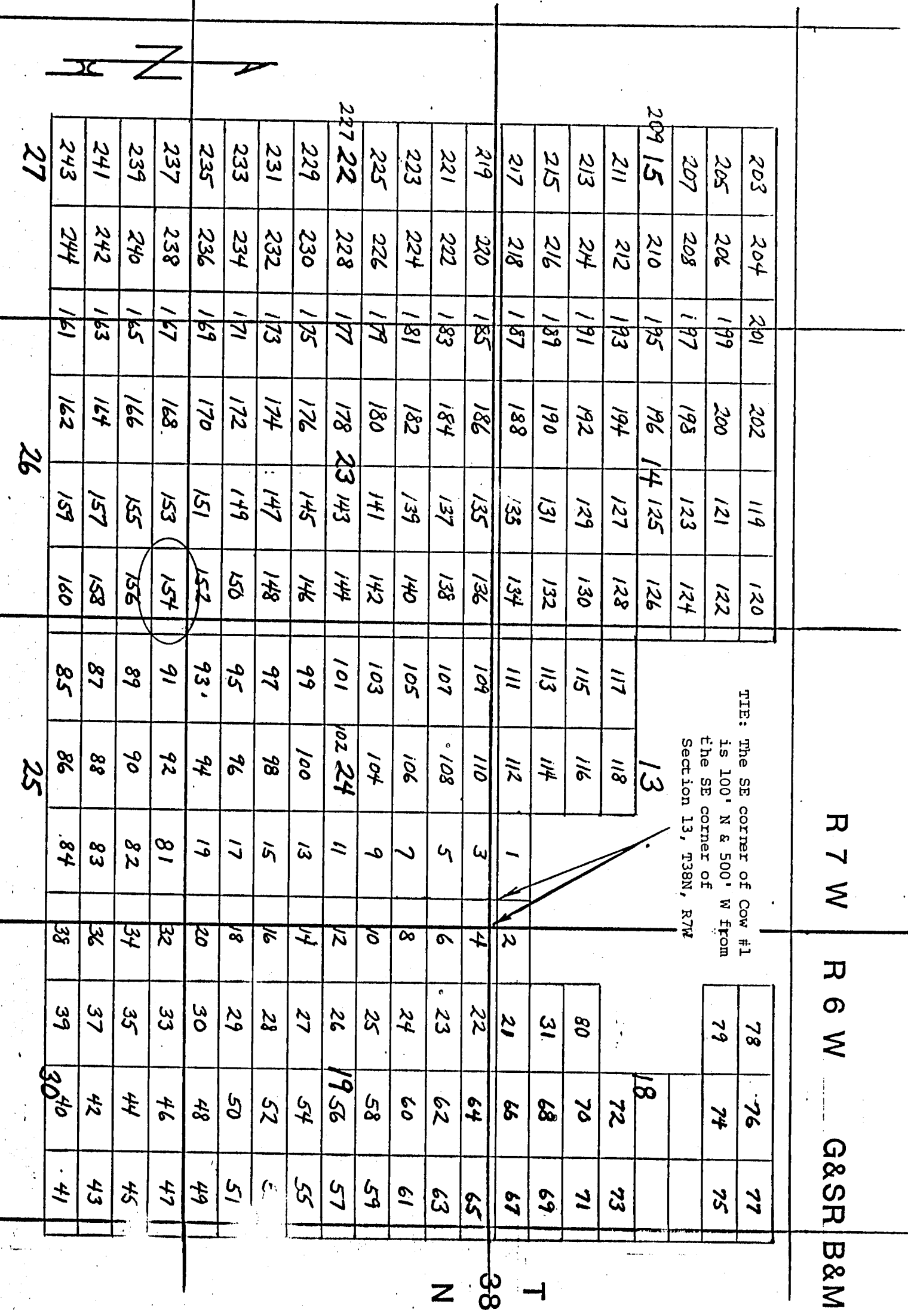
JUN 12 PM 1:53

B.L.M. AZ STATE OFFICE

RECEIVED

COW

LODE MINING CLAIMS
MOHAVE COUNTY, ARIZONA
SCALE: 1 inch = 2,000 feet



Side lines are 1,500 feet; end lines are 600 feet;
bearings are North/South, East/West, parallel to
the section lines.

Claim monuments are wooden
stakes at least 1½" x 1½"
4' above the ground.

NOTICE AND CERTIFICATE OF LOCATION - LODE MINING CLAIM

Notice is Hereby Given that:

- 1) The name of this claim is Cow 155, a lode mining claim.
- 2) The name and post office address of the locator is:
 Pathfinder Mines Corporation 1250 W. Sunset Blvd., Suite A
 St. George, Utah 84770
- 3) The date of this location is the 21 day of March, 1986, on which date the notice of location was posted on the claim.
- 4) The locator does hereby locate and claim 1,500 linear feet vein or lode, together with 300 feet in width on each side of the center line of this claim.
- 5) The general course of the vein or lode is in a West and East direction. The location monument lies within the boundaries of this claim at Corner # 1 the NE corner, and lies on the East end of this claim, and is 1,500 feet from the opposite end of this claim.
- 6) The claim is situated in the N 1/2 of Section 26, Twp. 38N, Rge. 7W, G & SR Base & Meridian, in the unknown Mining District, County of Mohave, State of Arizona.

The boundaries of this claim can be traced:

Beginning at the East end, center monument, and running
 thence North 300 feet to NE corner monument No. 1;
 thence West 1,500 feet to NW corner monument No. 2;
 thence South 300 feet to West end center monument;
 thence South 300 feet to SW corner monument No. 3;
 thence East 1,500 feet to SE corner monument No. 4;
 thence North 300 feet to the point of beginning.

- 7) All dips, variations, spurs, angles, and all veins, ledges, or deposits within the lines of this claim, together with all water and timber and any other rights appurtenant, allowed by the laws of the State or of the United States, are hereby claimed from the effective date of this location.

- 8) Tie: Corner No. 1 of this claim is located 5900' S
& 6500' W.

from the SE corner of Section 13, Twp. 38N, Rge. 7W, G&SR, BM.

Locator: PATHFINDER MINES CORPORATION

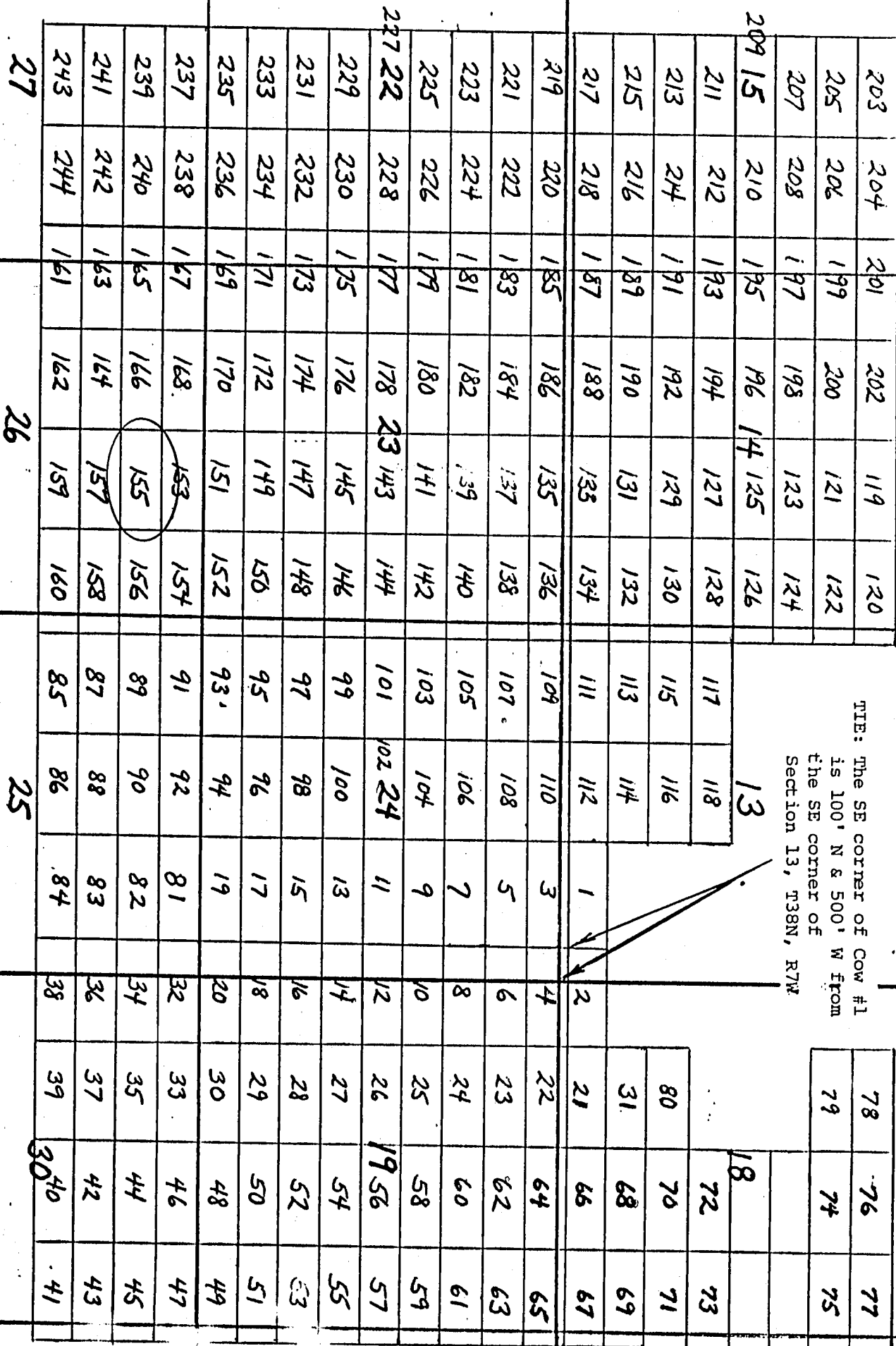
By:

Agent

RECEIVED
 D.L.M. AZ STATE OFFICE
 JUN 12 PM 1:53
 PHOENIX, ARIZONA

A MC 255368

LODE MINING CLAIMS
MOHAVE COUNTY, ARIZONA
SCALE: 1 inch = 2,000 feet



TIE: The SE corner of Cow #1 is 100' N & 500' W from the SE corner of Section 13, T38N, R7W

R 7 W

R 6 W

G&SR B&M

Side lines are 1,500 feet; end lines are 600 feet; bearings are North/South, East/West, parallel to the section lines.

Claim monuments are wooden stakes at least 1½" x 1½" 4' above the ground.

NOTICE AND CERTIFICATE OF LOCATION - LODE MINING CLAIM

A MC 255369

Notice is Hereby Given that:

- 1) The name of this claim is Cow 156, a lode mining claim.
- 2) The name and post office address of the locator is:
 Pathfinder Mines Corporation 1250 W. Sunset Blvd., Suite A
 St. George, Utah 84770
- 3) The date of this location is the 21 day of March, 1986, on which date the notice of location was posted on the claim.
- 4) The locator does hereby locate and claim 1,500 linear feet vein or lode, together with 300 feet in width on each side of the center line of this claim.
- 5) The general course of the vein or lode is in a East and West direction. The location monument lies within the boundaries of this claim at Corner # 4 the NW corner, and lies on the West end of this claim, and is 1,500 feet from the opposite end of this claim.
- 6) The claim is situated in the NE quarter of Section 26, Twp. 38N, Rge. 7W, G & SR Base & Meridian, in the unknown Mining District, County of Mohave, State of Arizona.

The boundaries of this claim can be traced:

Beginning at the West end center monument, and running
 thence South 300 feet to SW corner monument No. 1;
 thence East 1,500 feet to SE corner monument No. 2;
 thence North 300 feet to East end center monument;
 thence North 300 feet to NE corner monument No. 3;
 thence West 1,500 feet to NW corner monument No. 4;
 thence South 300 feet to the point of beginning.

- 7) All dips, variations, spurs, angles, and all veins, ledges, or deposits within the lines of this claim, together with all water and timber and any other rights appurtenant, allowed by the laws of the State or of the United States, are hereby claimed from the effective date of this location.

- 8) Tie: Corner No. 4 of this claim is located 5900' S
+ 6500' W

from the SE corner of Section 13, Twp. 38N, Rge. 7W,
 G&SR, BM.

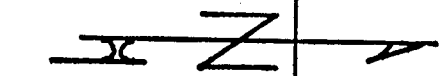
Locator: PATHFINDER MINES CORPORATION

Agent

RECEIVED
 B.L.M. AZ STATE OFFICE
 JUN 12 PM 1:53
 PHOENIX, ARIZONA

LODE MINING CLAIMS
MOHAVE COUNTY, ARIZONA
SCALE: 1 inch = 2,000 feet

LODE MINING CLAIMS
MOHAVE COUNTY, ARIZONA
SCALE: 1 inch = 2,000 feet

[illegible]

THE: The SE corner of Cow #1
is 100' N & 500' W from
the SE corner of
Section 13, T38N, R7W

R 7 W

R 6 W

G&S | **B&M**

Side lines are 1,500 feet; end lines are 600 feet; bearings are North/South, East/West, parallel to the section lines.

Claim monuments are wooden stakes at least 1½" x 1½" 4' above the ground.

NOTICE AND CERTIFICATE OF LOCATION - LODE MINING CLAIM

Notice is Hereby Given that:

- 1) The name of this claim is Cow 157, a lode mining claim.
- 2) The name and post office address of the locator is:
 Pathfinder Mines Corporation 1250 W. Sunset Blvd., Suite A
 St. George, Utah 84770
- 3) The date of this location is the 21 day of March, 1986, on which date the notice of location was posted on the claim.
- 4) The locator does hereby locate and claim 1,500 linear feet vein or lode, together with 300 feet in width on each side of the center line of this claim.
- 5) The general course of the vein or lode is in a West and East direction. The location monument lies within the boundaries of this claim at Corner # 1 the NE corner, and lies on the East end of this claim, and is 1,500 feet from the opposite end of this claim.
- 6) The claim is situated in the N 1/2 quarter of Section 26, Twp. 38N, Rge. 7W, G & SR Base & Meridian, in the unknown Mining District, County of Mohave, State of Arizona.

The boundaries of this claim can be traced:

Beginning at the East end, center monument, and running
 thence North 300 feet to NE corner monument No. 1;
 thence West 1,500 feet to NW corner monument No. 2;
 thence South 300 feet to West end center monument;
 thence South 300 feet to SW corner monument No. 3;
 thence East 1,500 feet to SE corner monument No. 4;
 thence North 300 feet to the point of beginning.

- 7) All dips, variations, spurs, angles, and all veins, ledges, or deposits within the lines of this claim, together with all water and timber and any other rights appurtenant, allowed by the laws of the State or of the United States, are hereby claimed from the effective date of this location.

- 8) Tie: Corner No. 1 of this claim is located 6500' S
+ 6500' W

from the SE corner of Section 13, Twp. 38N, Rge. 7W,
 G&SR, BM.

Locator: PATHFINDER MINES CORPORATION

By: 

Agent

RECEIVED

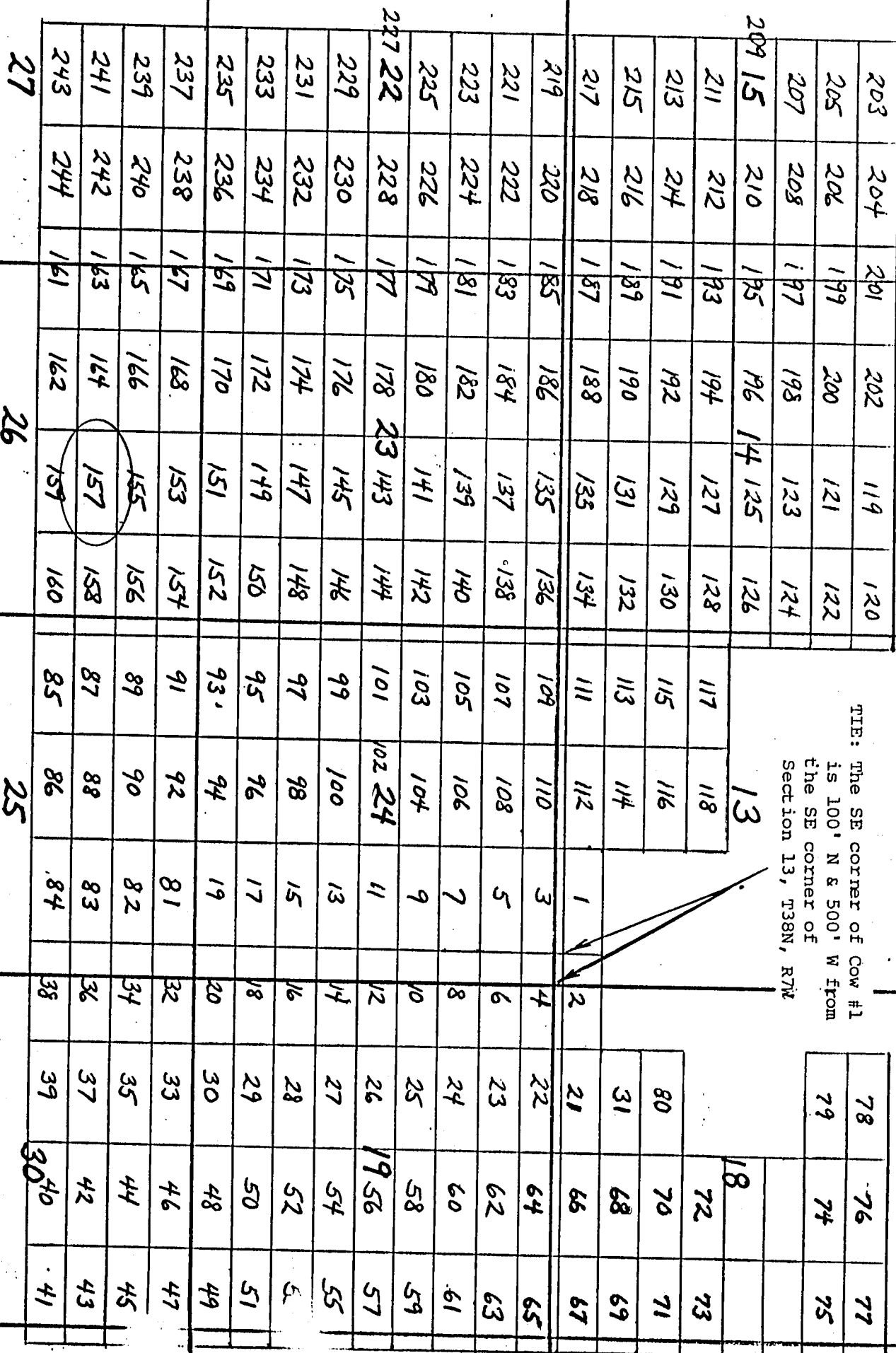
1986 JUN 12 PM 1:53

B.L.M. AZ STATE OFFICE

RECEIVED

A MC 255370

LODE MINING CLAIMS
MOHAVE COUNTY, ARIZONA
SCALE: 1 inch = 2,000 feet



TIE: The SE corner of Cow #1 is 100' N & 500' W from the SE corner of Section 13, T38N, R7W

R 7 W

R 6 W

G&S R. B&M

38

Side lines are 1,500 feet; end lines are 600 feet; bearings are North/South, East/West, parallel to the section lines.

Claim monuments are wooden stakes at least $1\frac{1}{2}$ " x $1\frac{1}{2}$ " 4' above the ground.

NOTICE AND CERTIFICATE OF LOCATION - LODE MINING CLAIM

Notice is Hereby Given that:

1) The name of this claim is COW 158, a lode mining claim.

2) The name and post office address of the locator is:

Pathfinder Mines Corporation

1250 W. Sunset Blvd., Suite A
St. George, Utah 84770

A MC 255371

3) The date of this location is the 21 day of March, 1986, on which date the notice of location was posted on the claim.

4) The locator does hereby locate and claim 1,500 linear feet vein or lode, together with 300 feet in width on each side of the center line of this claim.

5) The general course of the vein or lode is in a East and West direction. The location monument lies within the boundaries of this claim at Corner # 4 the NW corner, and lies on the West end of this claim, and is 1,500 feet from the opposite end of this claim.

6) The claim is situated in the NW ^{1/4} quarter of Section 25, Twp. 38N, Rge. 7W, G & SR Base & Meridian, in the unknown Mining District, County of Mohave, State of Arizona.

The boundaries of this claim can be traced:

Beginning at the West end center monument, and running

thence South 300 feet to SW corner monument No. 1;

thence East 1,500 feet to SE corner monument No. 2;

thence North 300 feet to East end center monument;

thence North 300 feet to NE corner monument No. 3;

thence West 1,500 feet to NW corner monument No. 4;

thence South 300 feet to the point of beginning.

7) All dips, variations, spurs, angles, and all veins, ledges, or deposits within the lines of this claim, together with all water and timber and any other rights appurtenant, allowed by the laws of the State or of the United States, are hereby claimed from the effective date of this location.

8) Tie: Corner No. 4 of this claim is located 6500' S
6500' W

from the SE corner of Section 13, Twp. 38N, Rge. 7W, G&SR, BM.

Locator: PATHFINDER MINES CORPORATION

By:

Agent

PHOENIX, ARIZONA

1066 JUN 12 PM 1:53

BLM AZ STATE OFFICE

RECEIVED

COW

LODE MINING CLAIMS
MOHAVE COUNTY, ARIZONA
SCALE: 1 inch = 2,000 feet

R 7 W

R 6 W

G&SR B&M

TIE: The SE corner of Cow #1
is 100' N & 500' W from
the SE corner of
Section 13, T38N, R7W

203	204	201	202	119	120
205	206	199	200	121	122
207	208	197	198	123	124
209 15	210	195	196 14 125	126	
211	212	193	194	127	128
213	214	191	192	129	130
215	216	189	190	131	132
217	218	187	188	133	134
219	220	185	186	135	136
221	222	183	184	137	138
223	224	181	182	139	140
225	226	179	180	141	142
227 22	228	177	178 23 143	144	
229	230	175	176	145	146
231	232	173	174	147	148
233	234	171	172	149	150
235	236	169	170	151	152
237	238	167	168	153	154
239	240	165	166	155	156
241	242	163	164	157	158
243	244	161	162	159	160

13

18

117	118
115	116
113	114
111	112
109	110
107	108
105	106
103	104
101	102 24
99	100
97	98
95	96
93	94
91	92
89	90
87	88
85	86

3	4	22	64	65
5	6	23	62	63
7	8	24	60	61
9	10	25	58	59
11	12	26	56	57
13	14	27	54	55
15	16	28	52	53
17	18	29	50	51
19	20	30	48	49
81	32	33	46	47
82	34	35	44	45
83	36	37	42	43
84	38	39	40	41

78	76	77
79	74	75
80	70	71
31	68	69
21	66	67
22	64	65
23	62	63
24	60	61
25	58	59
26	56	57
27	54	55
28	52	53
29	50	51
30	48	49
33	46	47
35	44	45
37	42	43
39	40	41

T 38 N

N

27

26

25

30

Side lines are 1,500 feet; end lines are 600 feet; bearings are North/South, East/West, parallel to the section lines.

Claim monuments are wooden stakes at least 1½" x 1½" 4' above the ground.

NOTICE AND CERTIFICATE OF LOCATION - LODE MINING CLAIM

A MC 255372

Notice is Hereby Given that:

- 1) The name of this claim is Cow 159, a lode mining claim.
- 2) The name and post office address of the locator is:
 Pathfinder Mines Corporation 1250 W. Sunset Blvd., Suite A
 St. George, Utah 84770
- 3) The date of this location is the 21 day of March, 1986, on which date the notice of location was posted on the claim.
- 4) The locator does hereby locate and claim 1,500 linear feet vein or lode, together with 300 feet in width on each side of the center line of this claim.
- 5) The general course of the vein or lode is in a West and East direction. The location monument lies within the boundaries of this claim at Corner # 1 the NE corner, and lies on the East end of this claim, and is 1,500 feet from the opposite end of this claim.
- 6) The claim is situated in the N 1/2 quarter of Section 26, Twp. 38N, Rge. 7W, G & SR Base & Meridian, in the unknown Mining District, County of Mohave, State of Arizona.

The boundaries of this claim can be traced:

Beginning at the East end, center monument, and running
 thence North 300 feet to NE corner monument No. 1;
 thence West 1,500 feet to NW corner monument No. 2;
 thence South 300 feet to West end center monument;
 thence South 300 feet to SW corner monument No. 3;
 thence East 1,500 feet to SE corner monument No. 4;
 thence North 300 feet to the point of beginning.

- 7) All dips, variations, spurs, angles, and all veins, ledges, or deposits within the lines of this claim, together with all water and timber and any other rights appurtenant, allowed by the laws of the State or of the United States, are hereby claimed from the effective date of this location.

- 8) Tie: Corner No. 1 of this claim is located 7100'
+ 6500' W

from the SE corner of Section 13, Twp. 38N, Rge. 7W,
 G&SR, BM.

Locator: PATHFINDER MINES CORPORATION

By:

Agent

VINOZIN

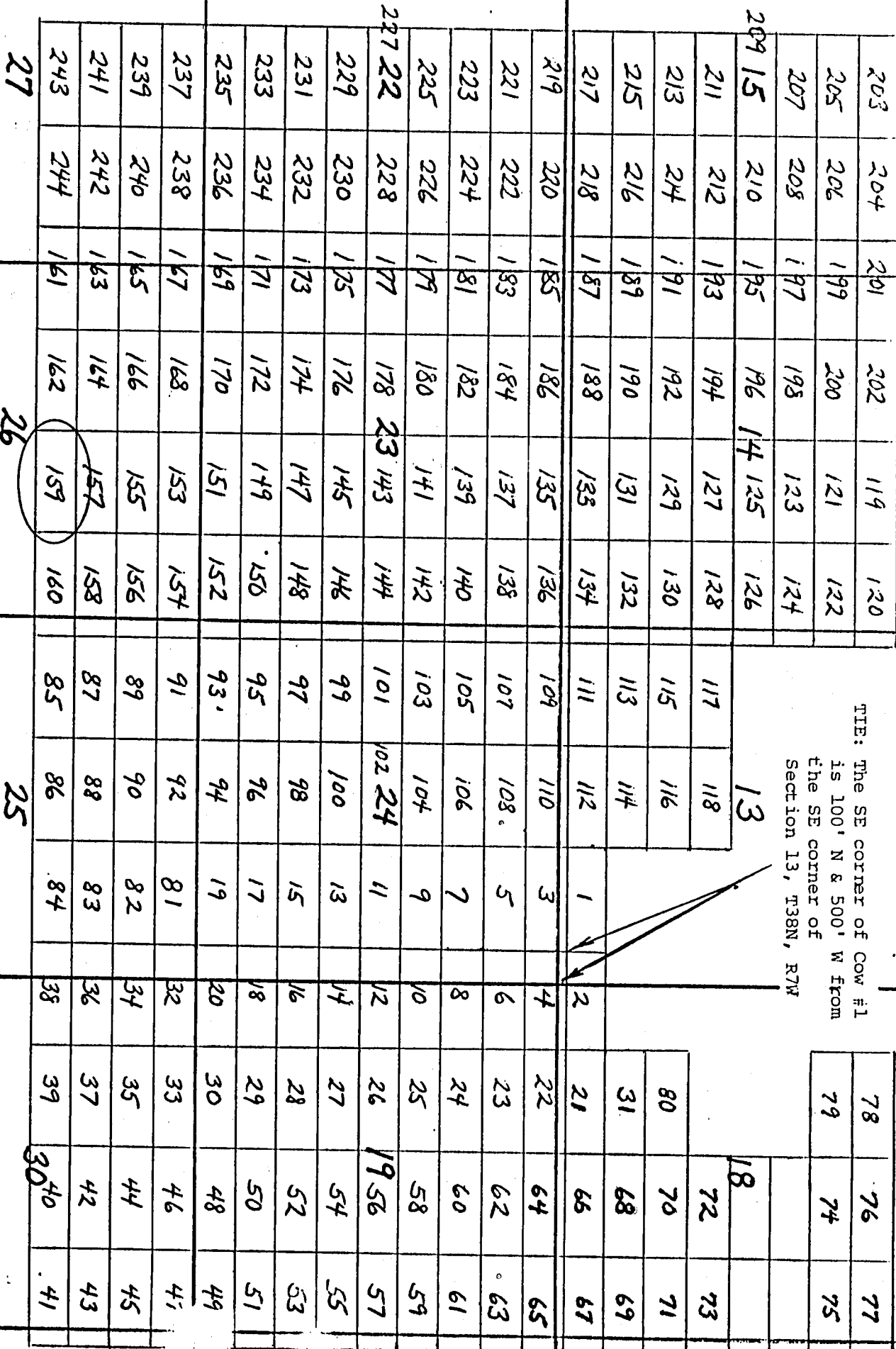
XINSON

1986 JUN 12 PM 1:53

B.L.M. AZ STATE OFFICE

RECEIVED

LODE MINING CLAIMS
MOHAVE COUNTY, ARIZONA
SCALE: 1 inch = 2,000 feet



TIE: The SE corner of Cow #1 is 100' N & 500' W from the SE corner of Section 13, T38N, R7W.

R 7 W

R 6 W

G&S R B&M

T 38 N

Side lines are 1,500 feet; end lines are 600 feet; bearings are North/South, East/West, parallel to the section lines.

Claim monuments are wooden stakes at least 1½" x 1½" 4' above the ground.

NOTICE AND CERTIFICATE OF LOCATION - LODE MINING CLAIM

Notice is Hereby Given that:

A MC 255373

- 1) The name of this claim is Cow 160, a lode mining claim.
- 2) The name and post office address of the locator is:
 Pathfinder Mines Corporation 1250 W. Sunset Blvd., Suite A
 St. George, Utah 84770
- 3) The date of this location is the 21 day of March, 1986, on which date the notice of location was posted on the claim.
- 4) The locator does hereby locate and claim 1,500 linear feet vein or lode, together with 300 feet in width on each side of the center line of this claim.
- 5) The general course of the vein or lode is in a East and West direction. The location monument lies within the boundaries of this claim at Corner # 4 the NW corner, and lies on the West end of this claim, and is 1,500 feet from the opposite end of this claim.
- 6) The claim is situated in the NW ^{1/4} see 25 quarter of Section 26, Twp. 38N, Rge. 7W, G & SR Base & Meridian, in the unknown Mining District, County of Mohave, State of Arizona.

The boundaries of this claim can be traced:

Beginning at the West end center monument, and running
 thence South 300 feet to SW corner monument No. 1;
 thence East 1,500 feet to SE corner monument No. 2;
 thence North 300 feet to East end center monument;
 thence North 300 feet to NE corner monument No. 3;
 thence West 1,500 feet to NW corner monument No. 4;
 thence South 300 feet to the point of beginning.

- 7) All dips, variations, spurs, angles, and all veins, ledges, or deposits within the lines of this claim, together with all water and timber and any other rights appurtenant, allowed by the laws of the State or of the United States, are hereby claimed from the effective date of this location.
- 8) Tie: Corner No. 4 of this claim is located 7100' S
\$ 6500' W

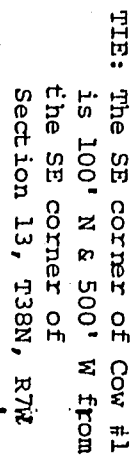
from the SE corner of Section 13, Twp. 38N, Rge. 7W,
 G&SR, BM.

Locator: PATHFINDER MINES CORPORATION

Agent

RECEIVED
 B.L.M. AZ STATE OFFICE
 JUN 12 PM 1:53
 PHOENIX, ARIZONA

LODE MINING CLAIMS
MOHAVE COUNTY, ARIZONA
SCALE: 1 inch = 2,000 feet



G&SR B&M

38-1

Claim monuments are wooden stakes at least 1½" x 1½" 4' above the ground.

NOTICE AND CERTIFICATE OF LOCATION - LODE MINING CLAIM

Notice is Hereby Given that:

A MC 255374

- 1) The name of this claim is Cow 161, a lode mining claim.
- 2) The name and post office address of the locator is:
 Pathfinder Mines Corporation 1250 W. Sunset Blvd., Suite A
 St. George, Utah 84770
- 3) The date of this location is the 21 day of March, 1986, on which date the notice of location was posted on the claim.
- 4) The locator does hereby locate and claim 1,500 linear feet vein or lode, together with 300 feet in width on each side of the center line of this claim.
- 5) The general course of the vein or lode is in a West and East direction. The location monument lies within the boundaries of this claim at Corner # 1 the NE corner, and lies on the East end of this claim, and is 1,500 feet from the opposite end of this claim.
- 6) The claim is situated in the NE 1/4 quarter of Section 26, Twp. 38N, Rge. 7W, G & SR Base & Meridian, in the unknown Mining District, County of Mohave, State of Arizona.

The boundaries of this claim can be traced:

Beginning at the East end center monument, and running
 thence North 300 feet to NE corner monument No. 1;
 thence West 1,500 feet to NW corner monument No. 2;
 thence South 300 feet to West end center monument;
 thence South 300 feet to SW corner monument No. 3;
 thence East 1,500 feet to SE corner monument No. 4;
 thence North 300 feet to the point of beginning.

- 7) All dips, variations, spurs, angles, and all veins, ledges, or deposits within the lines of this claim, together with all water and timber and any other rights appurtenant, allowed by the laws of the State or of the United States, are hereby claimed from the effective date of this location.

- 8) Tie: Corner No. 1 of this claim is located 7100' S
& 9500' W

from the SE corner of Section 13, Twp. 38N, Rge. 7W,
 G&SR, BM.

Locator: PATHEFINDER MINES CORPORATION

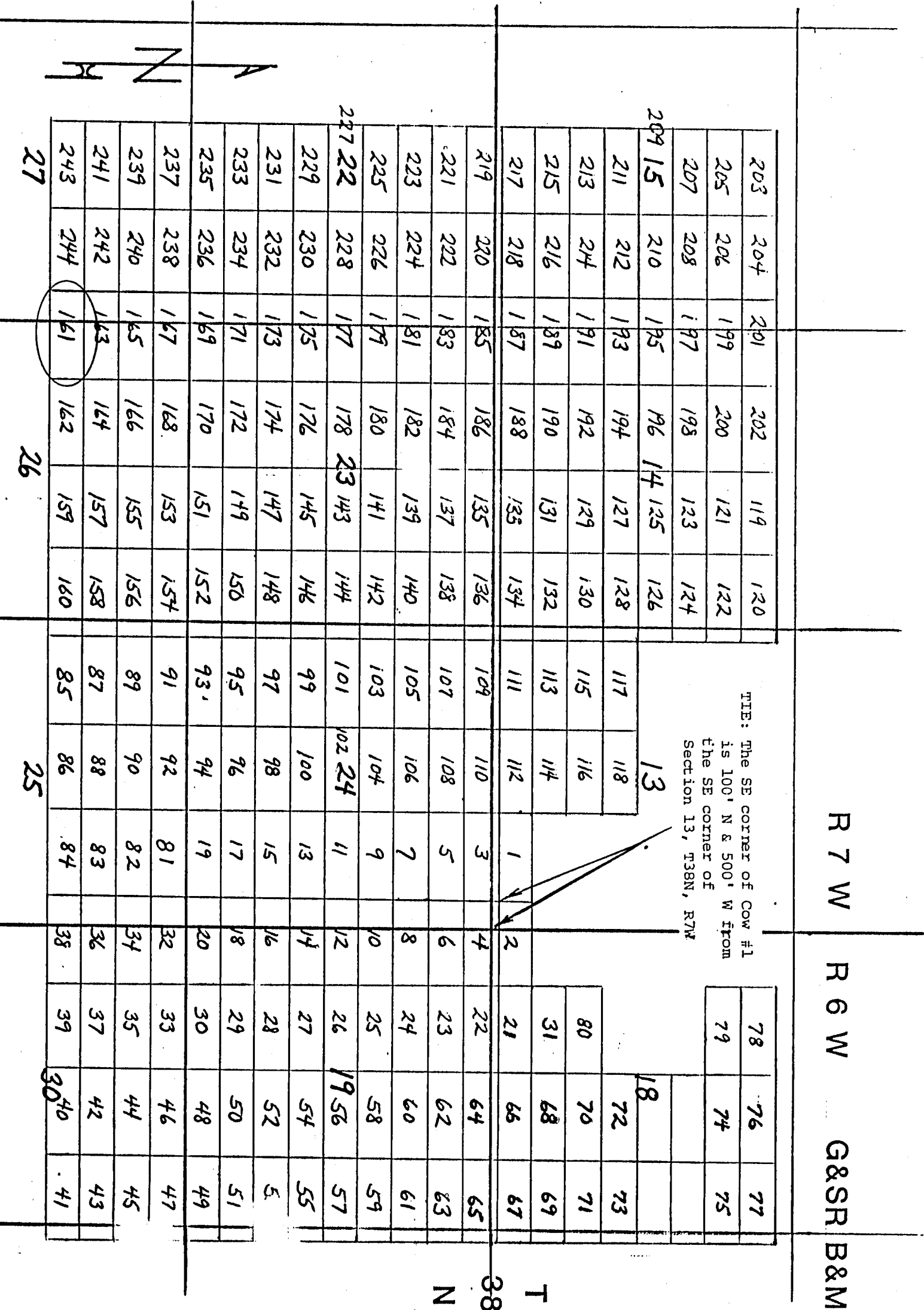
By:

Agent

RECEIVED
 B.L.M. AZ STATE OFFICE
 JUN 12 PM 1:53
 PHOENIX, ARIZONA

COW

LODE MINING CLAIMS
MOHAVE COUNTY, ARIZONA
SCALE: 1 inch = 2,000 feet



Side lines are 1,500 feet; end lines are 600 feet; bearings are North/South, East/West, parallel to the section lines.

Claim monuments are wooden stakes at least 1½" x 1½" 4' above the ground.

NOTICE AND CERTIFICATE OF LOCATION - LODE MINING CLAIM

Notice is Hereby Given that:

A MC 255375

- 1) The name of this claim is Cow 162, a lode mining claim.
- 2) The name and post office address of the locator is:
 Pathfinder Mines Corporation 1250 W. Sunset Blvd., Suite A
 St. George, Utah 84770
- 3) The date of this location is the 21 day of March, 1986, on which date the notice of location was posted on the claim.
- 4) The locator does hereby locate and claim 1,500 linear feet vein or lode, together with 300 feet in width on each side of the center line of this claim.
- 5) The general course of the vein or lode is in a East and West direction. The location monument lies within the boundaries of this claim at Corner # 4 the NW corner, and lies on the West end of this claim, and is 1,500 feet from the opposite end of this claim.
- 6) The claim is situated in the NW quarter of Section 26, Twp. 38N, Rge. 7W, G & SR Base & Meridian, in the unknown Mining District, County of Mohave, State of Arizona.

The boundaries of this claim can be traced:

Beginning at the West end center monument, and running
 thence South 300 feet to SW corner monument No. 1;
 thence East 1,500 feet to SE corner monument No. 2;
 thence North 300 feet to East end center monument;
 thence North 300 feet to NE corner monument No. 3;
 thence West 1,500 feet to NW corner monument No. 4;
 thence South 300 feet to the point of beginning.

- 7) All dips, variations, spurs, angles, and all veins, ledges, or deposits within the lines of this claim, together with all water and timber and any other rights appurtenant, allowed by the laws of the State or of the United States, are hereby claimed from the effective date of this location.

- 8) Tie: Corner No. 4 of this claim is located 7100' S
\$9500' W

from the SE corner of Section 13, Twp. 38N, Rge. 7W, G&SR, BM.

Locator: PATHFINDER MINES CORPORATION

By:

Agent

RECEIVED

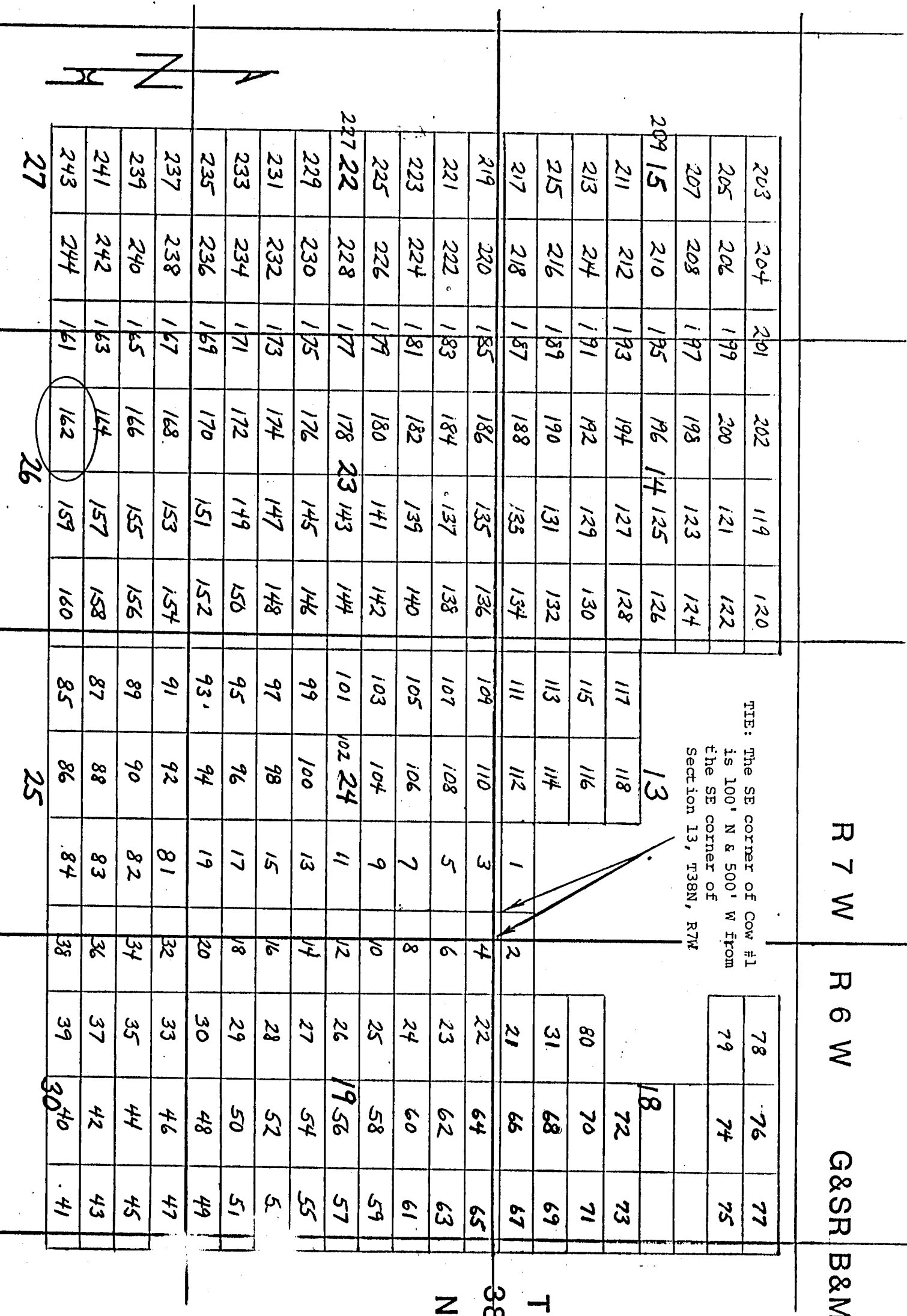
JUN 12 1986

BLM AZ STATE OFFICE

RECEIVED

COW

LODE MINING CLAIMS
MOHAVE COUNTY, ARIZONA
SCALE: 1 inch = 2,000 feet



Side lines are 1,500 feet; end lines are 600 feet; bearings are North/South, East/West, parallel to the section lines.

Claim monuments are wooden stakes at least 1½" x 1½" 4' above the ground.

NOTICE AND CERTIFICATE OF LOCATION - LODE MINING CLAIM

Notice is Hereby Given that:

- 1) The name of this claim is Cow 163, a lode mining claim.
- 2) The name and post office address of the locator is:
 Pathfinder Mines Corporation 1250 W. Sunset Blvd., Suite A
 St. George, Utah 84770
- 3) The date of this location is the 21 day of March, 1986, on which date the notice of location was posted on the claim.
- 4) The locator does hereby locate and claim 1,500 linear feet vein or lode, together with 300 feet in width on each side of the center line of this claim.
- 5) The general course of the vein or lode is in a West and East direction. The location monument lies within the boundaries of this claim at Corner # 1 the NE corner, and lies on the East end of this claim, and is 1,500 feet from the opposite end of this claim.
- 6) The claim is situated in the NE 1/4 Sec 27 quarter of Section 26, Twp. 38N, Rge. 7W, G & SR Base & Meridian, in the unknown Mining District, County of Mohave, State of Arizona.

The boundaries of this claim can be traced:

Beginning at the East end, center monument, and running
 thence North 300 feet to NE corner monument No. 1;
 thence West 1,500 feet to NW corner monument No. 2;
 thence South 300 feet to West end center monument;
 thence South 300 feet to SW corner monument No. 3;
 thence East 1,500 feet to SE corner monument No. 4;
 thence North 300 feet to the point of beginning.

- 7) All dips, variations, spurs, angles, and all veins, ledges, or deposits within the lines of this claim, together with all water and timber and any other rights appurtenant, allowed by the laws of the State or of the United States, are hereby claimed from the effective date of this location.

- 8) Tie: Corner No. 1 of this claim is located 6500'S
79500' W

from the SE corner of Section 13, Twp. 38N, Rge. 7W, G&SR, BM.

Locator: PATHFINDER MINES CORPORATION

By: Dean B. Burt

Agent

RECEIVED
 B.L.M. AZ STATE OFFICE
 JUN 12 1986
 MOHAVE COUNTY

A MC 255376

LODE MINING CLAIMS
MOHAVE COUNTY, ARIZONA
SCALE: 1 inch = 2,000 feet



Claim monuments are wooden stakes at least 1½" x 1½" 4' above the ground.

NOTICE AND CERTIFICATE OF LOCATION - LODE MINING CLAIM

A MC 255377

Notice is Hereby Given that:

- 1) The name of this claim is Cow 164, a lode mining claim.
- 2) The name and post office address of the locator is:
 Pathfinder Mines Corporation 1250 W. Sunset Blvd., Suite A
 St. George, Utah 84770
- 3) The date of this location is the 21 day of March, 1986, on which date the notice of location was posted on the claim.
- 4) The locator does hereby locate and claim 1,500 linear feet vein or lode, together with 300 feet in width on each side of the center line of this claim.
- 5) The general course of the vein or lode is in a East and West direction. The location monument lies within the boundaries of this claim at Corner # 4 the NW corner, and lies on the West end of this claim, and is 1,500 feet from the opposite end of this claim.
- 6) The claim is situated in the NW quarter of Section 26, Twp. 38N, Rge. 7W, G & SR Base & Meridian, in the unknown Mining District, County of Mohave, State of Arizona.

The boundaries of this claim can be traced:

Beginning at the West end center monument, and running
 thence South 300 feet to SW corner monument No. 1;
 thence East 1,500 feet to SE corner monument No. 2;
 thence North 300 feet to East end center monument;
 thence North 300 feet to NE corner monument No. 3;
 thence West 1,500 feet to NW corner monument No. 4;
 thence South 300 feet to the point of beginning.


- 7) All dips, variations, spurs, angles, and all veins, ledges, or deposits within the lines of this claim, together with all water and timber and any other rights appurtenant, allowed by the laws of the State or of the United States, are hereby claimed from the effective date of this location.

- 8) Tie: Corner No. 4 of this claim is located 6500' S
& 9500' W

from the SE corner of Section 13, Twp. 38N, Rge. 7W,
 G&SR, BM.

Locator: PATHFINDER MINES CORPORATION

By:


 Agent

RECEIVED
 B.L.N. AZ STATE OFFICE
 JUN 12 PM 1:54
 PHOENIX, ARIZONA

COW

LODE MINING CLAIMS
MOHAVE COUNTY, ARIZONA
SCALE: 1 inch = 2,000 feet

R 7 W

R 6 W

G&SR B&M

TIE: The SE corner of Cow #1
is 100' N & 500' W from
the SE corner of
Section 13, T38N, R7W

203	204	201	202	119	120	78	76	77
205	206	199	200	121	122	79	74	75
207	208	197	198	123	124			
209 15	210	195	196	14 125	126			
211	212	193	194	127	128		72	73
213	214	191	192	129	130	80	70	71
215	216	189	190	131	132	31	68	69
217	218	187	188	133	134	21	66	67
219	220	185	186	135	136	22	64	65
221	222	183	184	137	138	23	62	63
223	224	181	182	139	140	24	60	61
225	226	179	180	141	142	25	58	59
227 22	228	177	178	23 143	144	26	19 56	57
229	230	175	176	145	146	27	54	55
231	232	173	174	147	148	28	52	53
233	234	171	172	149	150	29	50	51
235	236	169	170	151	152	30	48	49
237	238	167	168	153	154	33	46	47
239	240	165	166	155	156	35	44	45
241	242	163	164	157	158	37	42	43
243	244	161	162	159	160	39	40	41

13

18

T 38 N

Side lines are 1,500 feet; end lines are 600 feet; bearings are North/South, East/West, parallel to the section lines.

Claim monuments are wooden stakes at least 1½" x 1½" 4' above the ground.

NOTICE AND CERTIFICATE OF LOCATION - LODE MINING CLAIM

Notice is Hereby Given that:

1) The name of this claim is Cow 165, a lode mining claim.

2) The name and post office address of the locator is:

Pathfinder Mines Corporation

1250 W. Sunset Blvd., Suite A
St. George, Utah 84770

3) The date of this location is the 21 day of March, 1986, on which date the notice of location was posted on the claim.

4) The locator does hereby locate and claim 1,500 linear feet vein or lode, together with 300 feet in width on each side of the center line of this claim.

5) The general course of the vein or lode is in a West and East direction. The location monument lies within the boundaries of this claim at Corner # 1 the NE corner, and lies on the East end of this claim, and is 1,500 feet from the opposite end of this claim.

6) The claim is situated in the NE 1/4 quarter of Section 26, Twp. 38N, Rge. 7W, G & SR Base & Meridian, in the unknown Mining District, County of Mohave, State of Arizona.

The boundaries of this claim can be traced:

Beginning at the East end, center monument, and running

thence North 300 feet to NE corner monument No. 1;

thence West 1,500 feet to NW corner monument No. 2;

thence South 300 feet to West end center monument;

thence South 300 feet to SW corner monument No. 3;

thence East 1,500 feet to SE corner monument No. 4;

thence North 300 feet to the point of beginning.

7) All dips, variations, spurs, angles, and all veins, ledges, or deposits within the lines of this claim, together with all water and timber and any other rights appurtenant, allowed by the laws of the State or of the United States, are hereby claimed from the effective date of this location.

8) Tie: Corner No. 1 of this claim is located 5900'S
+ 9500'W

from the SE corner of Section 13, Twp. 38N, Rge. 7W, G&SR, BM.

Locator: PATHFINDER MINES CORPORATION

By:

Agent

PHOENIX, ARIZONA

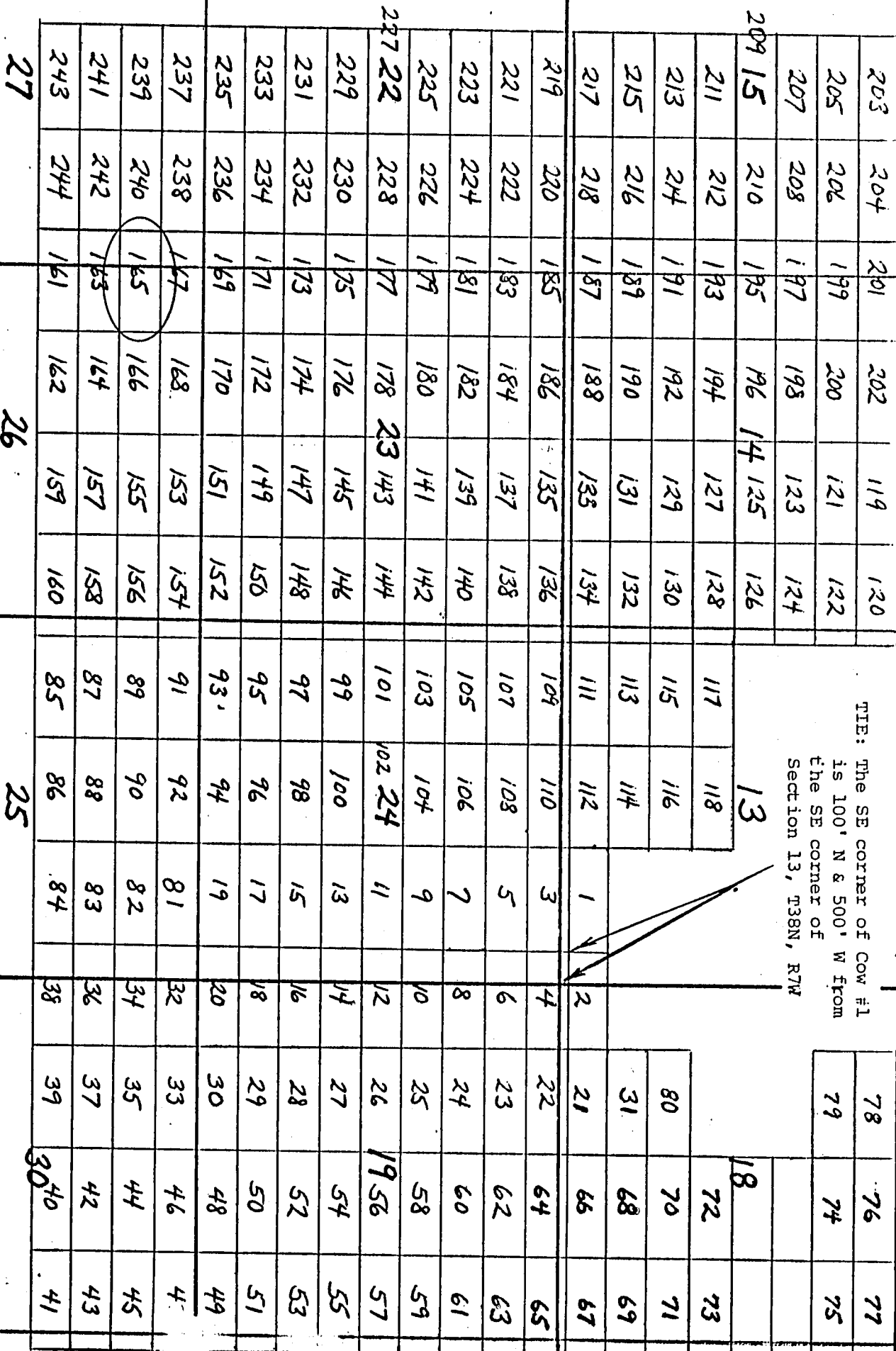
1986 JUN 12 PM 1:54

D.L.M. AZ STATE OFFICE

RECEIVED

A MC 255378

LODE MINING CLAIMS
MOHAVE COUNTY, ARIZONA
SCALE: 1 inch = 2,000 feet



TIE: The SE corner of Cow #1 is 100' N & 500' W from the SE corner of Section 13, T38N, R7W

R 7 W

RESW

G&S B&M

38

Side lines are 1,500 feet; end lines are 600 feet; bearings are North/South, East/West, parallel to the section lines.

Claim monuments are wooden stakes at least 1½" x 1½" 4' above the ground.

NOTICE AND CERTIFICATE OF LOCATION - LODE MINING CLAIM

Notice is Hereby Given that:

- 1) The name of this claim is Cow 166, a lode mining claim.
- 2) The name and post office address of the locator is:
 Pathfinder Mines Corporation 1250 W. Sunset Blvd., Suite A
 St. George, Utah 84770
- 3) The date of this location is the 21 day of March, 1986, on which date the notice of location was posted on the claim.
- 4) The locator does hereby locate and claim 1,500 linear feet vein or lode, together with 300 feet in width on each side of the center line of this claim.
- 5) The general course of the vein or lode is in a East and West direction. The location monument lies within the boundaries of this claim at Corner # 4 the NW corner, and lies on the West end of this claim, and is 1,500 feet from the opposite end of this claim.
- 6) The claim is situated in the NW quarter of Section 26, Twp. 38N, Rge. 7W, G & SR Base & Meridian, in the unknown Mining District, County of Mohave, State of Arizona.

The boundaries of this claim can be traced:

Beginning at the West end center monument, and running
 thence South 300 feet to SW corner monument No. 1;
 thence East 1,500 feet to SE corner monument No. 2;
 thence North 300 feet to East end center monument;
 thence North 300 feet to NE corner monument No. 3;
 thence West 1,500 feet to NW corner monument No. 4;
 thence South 300 feet to the point of beginning.

- 7) All dips, variations, spurs, angles, and all veins, ledges, or deposits within the lines of this claim, together with all water and timber and any other rights appurtenant, allowed by the laws of the State or of the United States, are hereby claimed from the effective date of this location.

- 8) Tie: Corner No. 4 of this claim is located 5900'S
+ 9500' W.

from the SE corner of Section 13, Twp. 38N, Rge. 7W,
 G&SR, BM.

Locator: PATHFINDER MINES CORPORATION

By:

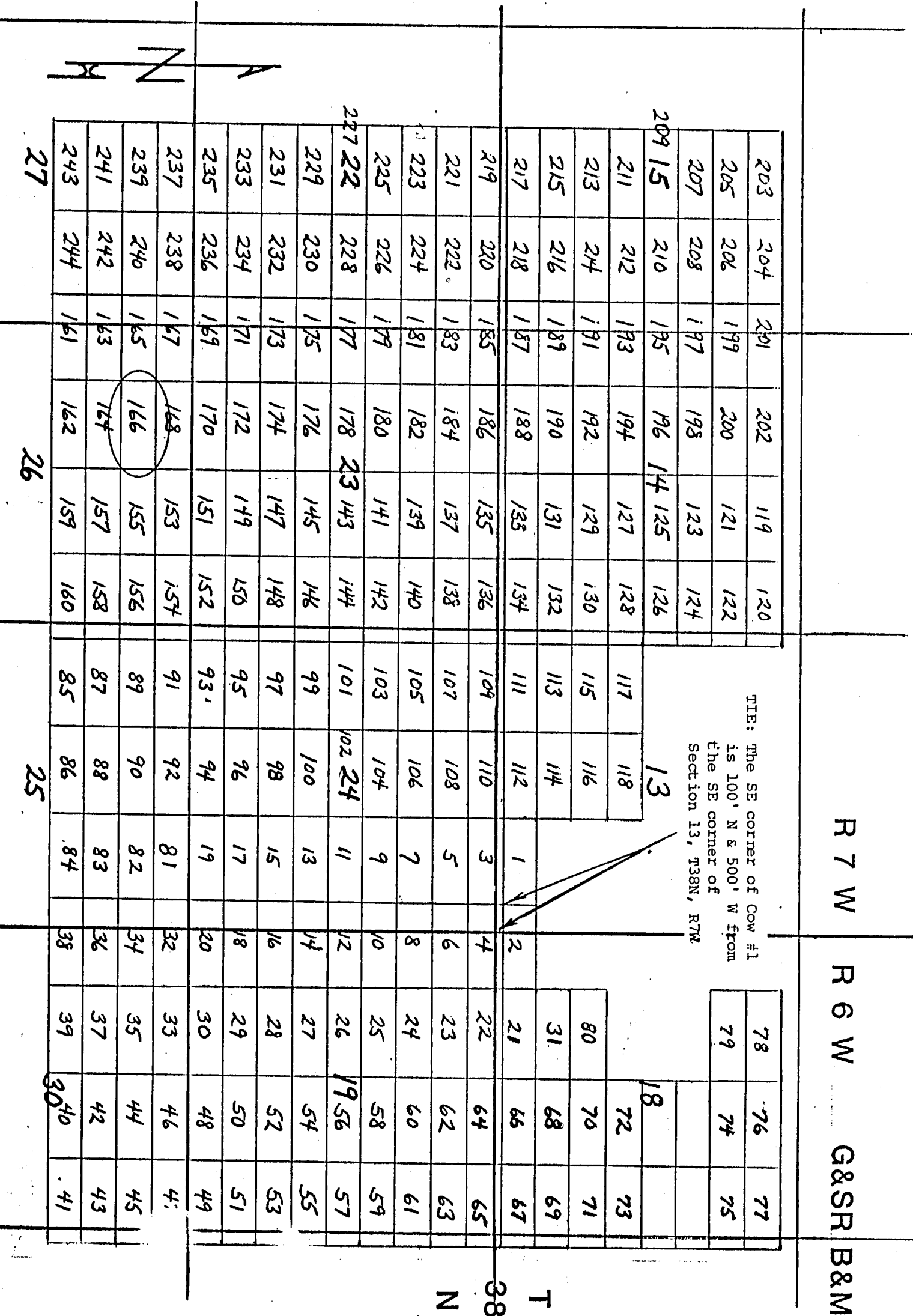
Agent

RECEIVED
 B.L.M. AZ STATE OFFICE
 JUN 12 1986
 PHOENIX, ARIZONA

A MC 255379

COW

LODE MINING CLAIMS
MOHAVE COUNTY, ARIZONA
SCALE: 1 inch = 2,000 feet



Side lines are 1,500 feet; end lines are 600 feet; bearings are North/South, East/West, parallel to the section lines.

Claim monuments are wooden stakes at least 1½" x 1½" 4' above the ground.

NOTICE AND CERTIFICATE OF LOCATION - LODE MINING CLAIM

Notice is Hereby Given that:

1) The name of this claim is Cow 167, a lode mining claim.

2) The name and post office address of the locator is:

Pathfinder Mines Corporation

1250 W. Sunset Blvd., Suite A
St. George, Utah 84770

3) The date of this location is the 21 day of March, 1986, on which date the notice of location was posted on the claim.

4) The locator does hereby locate and claim 1,500 linear feet vein or lode, together with 300 feet in width on each side of the center line of this claim.

5) The general course of the vein or lode is in a West and East direction. The location monument lies within the boundaries of this claim at Corner # 1 the NE corner, and lies on the East end of this claim, and is 1,500 feet from the opposite end of this claim.

6) The claim is situated in the NE 1/4 quarter of Section 26, Twp. 38N, Rge. 7W, G & SR Base & Meridian, in the unknown Mining District, County of Mohave, State of Arizona.

The boundaries of this claim can be traced:

Beginning at the East end, center monument, and running

thence North 300 feet to NE corner monument No. 1;

thence West 1,500 feet to NW corner monument No. 2;

thence South 300 feet to West end center monument;

thence South 300 feet to SW corner monument No. 3;

thence East 1,500 feet to SE corner monument No. 4;

thence North 300 feet to the point of beginning.

7) All dips, variations, spurs, angles, and all veins, ledges, or deposits within the lines of this claim, together with all water and timber and any other rights appurtenant, allowed by the laws of the State or of the United States, are hereby claimed from the effective date of this location.

8) Tie: Corner No. 1 of this claim is located 5300'S
\$ 9500'W

from the SE corner of Section 13, Twp. 38N, Rge. 7W, G&SR, BM.

Locator: PATHFINDER MINES CORPORATION

By:

Agent

PHOENIX, ARIZONA

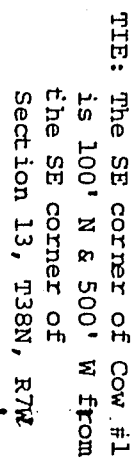
1006 JUN 12 PM 1:54

B.L.M. AZ STATE OFFICE

RECEIVED

A MC 255380

LODE MINING CLAIMS
MOHAVE COUNTY, ARIZONA
SCALE: 1 inch = 2,000 feet



Side lines are 1,500 feet; end lines are 600 feet; bearings are North/South, East/West, parallel to the section lines.

Claim monuments are wooden stakes at least 1½" x 1½" 4' above the ground.

NOTICE AND CERTIFICATE OF LOCATION - LODE MINING CLAIM

Notice is Hereby Given that:

- 1) The name of this claim is Cow 168, a lode mining claim.
- 2) The name and post office address of the locator is:
 Pathfinder Mines Corporation 1250 W. Sunset Blvd., Suite A
 St. George, Utah 84770
- 3) The date of this location is the 21 day of March, 1986, on which date the notice of location was posted on the claim.
- 4) The locator does hereby locate and claim 1,500 linear feet vein or lode, together with 300 feet in width on each side of the center line of this claim.
- 5) The general course of the vein or lode is in a East and West direction. The location monument lies within the boundaries of this claim at Corner # 4 the NW corner, and lies on the West end of this claim, and is 1,500 feet from the opposite end of this claim.
- 6) The claim is situated in the NW quarter of Section 26, Twp. 38N, Rge. 7W, G & SR Base & Meridian, in the unknown Mining District, County of Mohave, State of Arizona.

The boundaries of this claim can be traced:

Beginning at the West end center monument, and runningthence South 300 feet to SW corner monument No. 1;thence East 1,500 feet to SE corner monument No. 2;thence North 300 feet to East end center monument;thence North 300 feet to NE corner monument No. 3;thence West 1,500 feet to NW corner monument No. 4;thence South 300 feet to the point of beginning.

- 7) All dips, variations, spurs, angles, and all veins, ledges, or deposits within the lines of this claim, together with all water and timber and any other rights appurtenant, allowed by the laws of the State or of the United States, are hereby claimed from the effective date of this location.

- 8) Tie: Corner No. 4 of this claim is located 5300' S
+ 9500' W

from the SE corner of Section 13, Twp. 38N, Rge. 7W, G&SR, BM.

Locator: PATHFINDER MINES CORPORATION

By:

Agent

RECEIVED

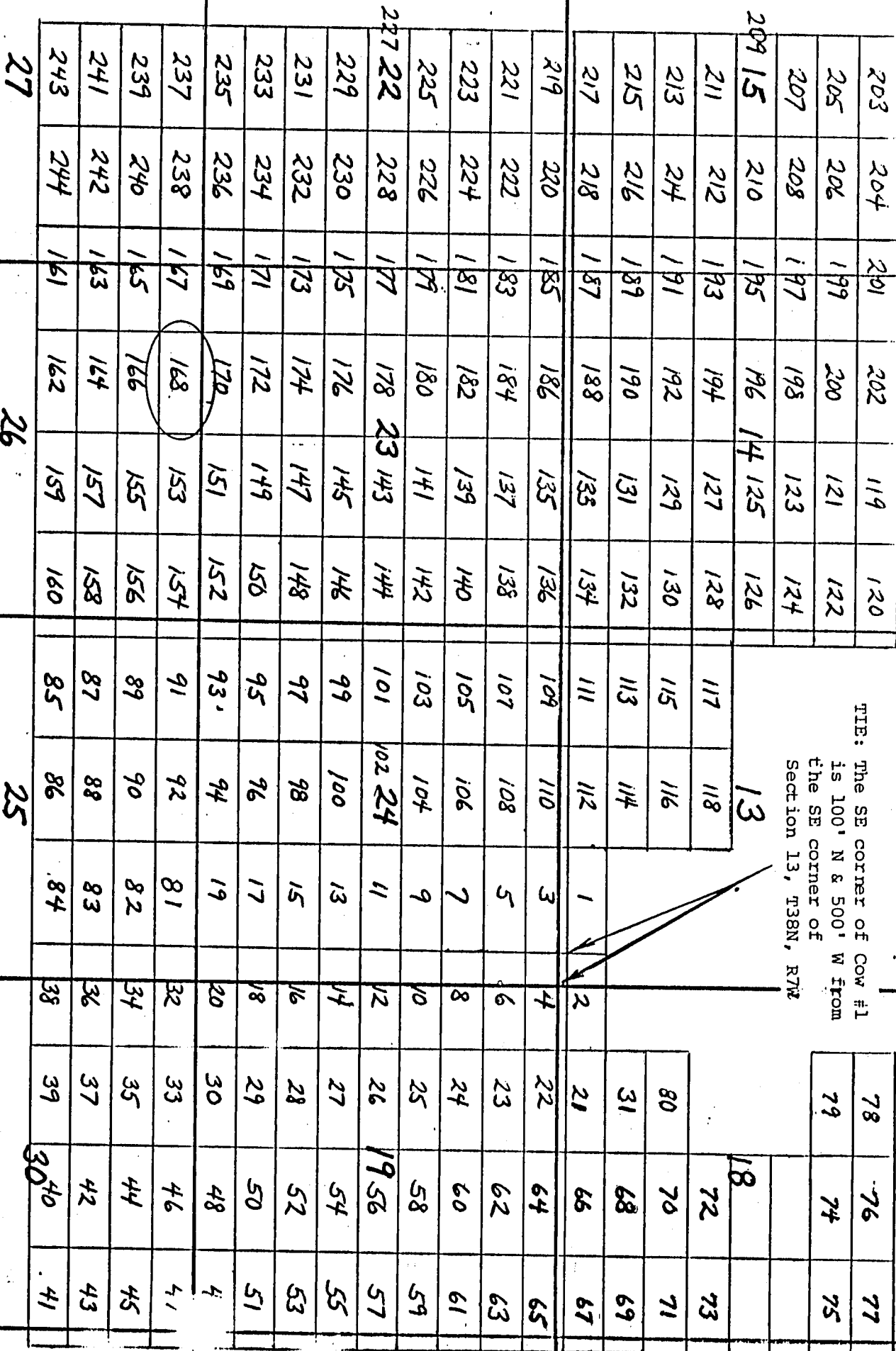
JUN 12 PM 1:56

B.L.M. AZ STATE OFFICE

RECEIVED

A MC 255381

LODE MINING CLAIMS
MOHAVE COUNTY, ARIZONA
SCALE: 1 inch = 2,000 feet



TIE: The SE corner of Cow #1 is 100' N & 500' W from the SE corner of Section 13, T38N, R7W

R 7 W

R 6 W

G&S B&M

38

Side lines are 1,500 feet; end lines are 600 feet; bearings are North/South, East/West, parallel to the section lines.

Claim monuments are wooden stakes at least 1½" x 1½" 4' above the ground.

NOTICE AND CERTIFICATE OF LOCATION - LODE MINING CLAIM

A MC 255382

Notice is Hereby Given that:

- 1) The name of this claim is Cow 169, a lode mining claim.
- 2) The name and post office address of the locator is:
 Pathfinder Mines Corporation 1250 W. Sunset Blvd., Suite A
 St. George, Utah 84770
- 3) The date of this location is the 21 day of March, 1986, on which date the notice of location was posted on the claim.
- 4) The locator does hereby locate and claim 1,500 linear feet vein or lode, together with 300 feet in width on each side of the center line of this claim.
- 5) The general course of the vein or lode is in a West and East direction. The location monument lies within the boundaries of this claim at Corner # 1 the NE corner, and lies on the East end of this claim, and is 1,500 feet from the opposite end of this claim.
- 6) The claim is situated in the SE 1/4 quarter of Section 23, Twp. 38N, Rge. 7W, G & SR Base & Meridian, in the unknown Mining District, County of Mohave, State of Arizona.

The boundaries of this claim can be traced:

NE 1/4 of sec 27
NW 1/4 of sec 26Beginning at the East end, center monument, and runningthence North 300 feet to NE corner monument No. 1;thence West 1,500 feet to NW corner monument No. 2;thence South 300 feet to West end center monument;thence South 300 feet to SW corner monument No. 3;thence East 1,500 feet to SE corner monument No. 4;thence North 300 feet to the point of beginning.

- 7) All dips, variations, spurs, angles, and all veins, ledges, or deposits within the lines of this claim, together with all water and timber and any other rights appurtenant, allowed by the laws of the State or of the United States, are hereby claimed from the effective date of this location.

- 8) Tie: Corner No. 1 of this claim is located 4700' S
\$ 9500' W

from the SE corner of Section 13, Twp. 38N, Rge. 7W, G&SR, BM.

Locator: PATHFINDER MINES CORPORATION

By:

Agent

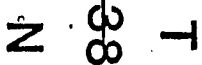
PHOENIX, ARIZONA

JUN 12 PM 1:54

B.L.M. AZ STATE OFFICE

RECEIVED

LODE MINING CLAIMS
MOHAVE COUNTY, ARIZONA
SCALE: 1 inch = 2,000 feet



Claim monuments are wooden stakes at least 1½" x 1½" 4' above the ground.

NOTICE AND CERTIFICATE OF LOCATION - LODE MINING CLAIM

Notice is Hereby Given that:

1) The name of this claim is Cow 170, a lode mining claim.

2) The name and post office address of the locator is:

Pathfinder Mines Corporation

1250 W. Sunset Blvd., Suite A
St. George, Utah 84770

A MC 255383

3) The date of this location is the 21 day of March, 1986, on which date the notice of location was posted on the claim.

4) The locator does hereby locate and claim 1,500 linear feet vein or lode, together with 300 feet in width on each side of the center line of this claim.

5) The general course of the vein or lode is in a East and West direction. The location monument lies within the boundaries of this claim at Corner # 4 the NW corner, and lies on the West end of this claim, and is 1,500 feet from the opposite end of this claim.6) The claim is situated in the SW quarter of Section 23, Twp. 38N, Rge. 7W, G & SR Base & Meridian, in the unknown Mining District, County of Mohave, State of Arizona.

The boundaries of this claim can be traced:

Beginning at the West end center monument, and runningthence South 300 feet to SW corner monument No. 1;thence East 1,500 feet to SE corner monument No. 2;thence North 300 feet to East end center monument;thence North 300 feet to NE corner monument No. 3;thence West 1,500 feet to NW corner monument No. 4;thence South 300 feet to the point of beginning.

7) All dips, variations, spurs, angles, and all veins, ledges, or deposits within the lines of this claim, together with all water and timber and any other rights appurtenant, allowed by the laws of the State or of the United States, are hereby claimed from the effective date of this location.

8) Tie: Corner No. 4 of this claim is located 4700' S
\$ 9500' Wfrom the SE corner of Section 13, Twp. 38N, Rge. 7W, G&SR, BM.

Locator: PATHFINDER MINES CORPORATION

By:

Agent

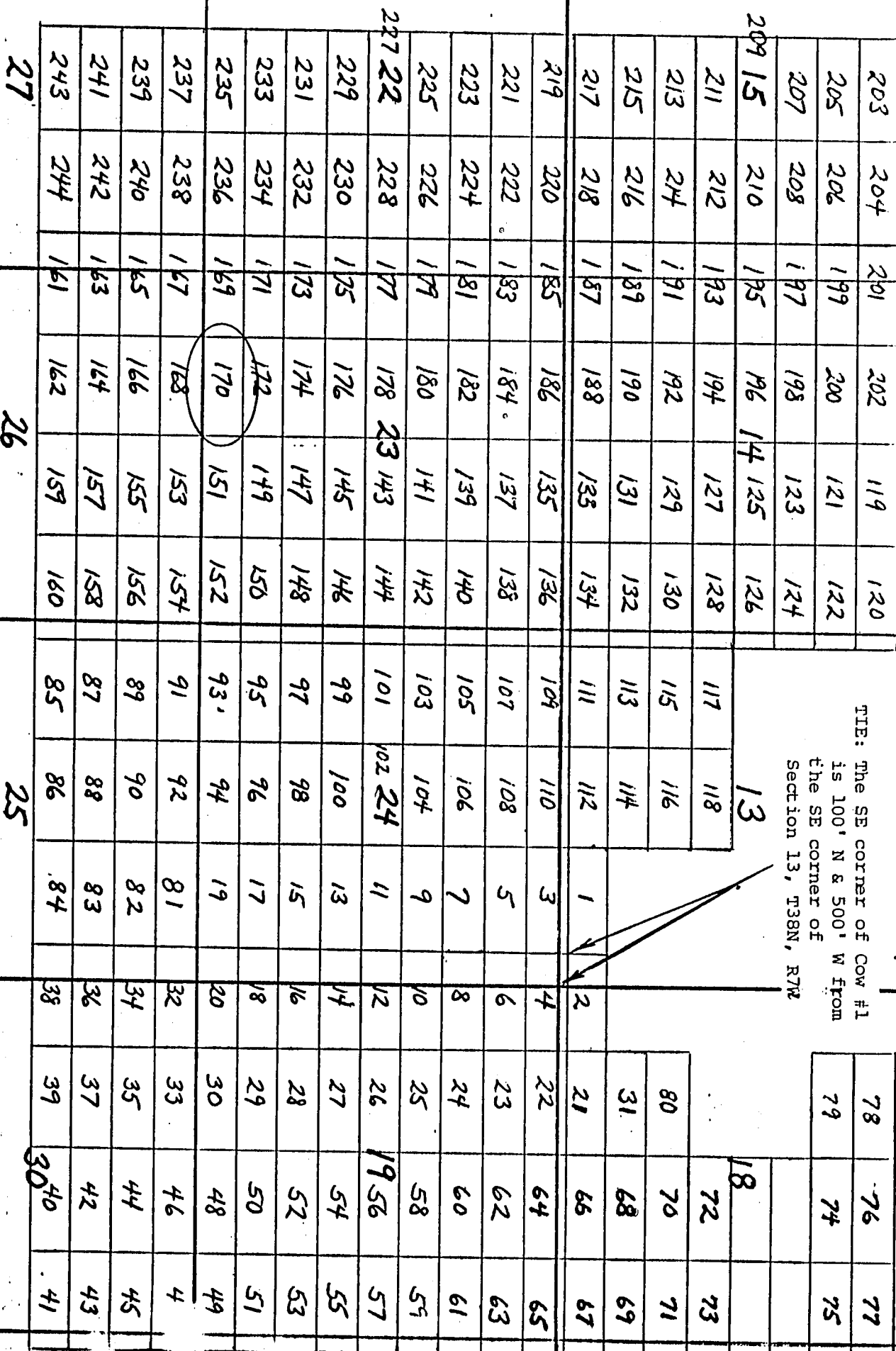
PHOENIX, ARIZONA

1986 JUN 12 PM 1:54

B.L.M. AZ STATE OFFICE

RECEIVED

LODE MINING CLAIMS
MOHAVE COUNTY, ARIZONA
SCALE: 1 inch = 2,000 feet



TIE: The SE corner of Cow #1 is 100' N & 500' W from the SE corner of Section 13, T38N, R7W

R 7 W

R 6 W

G&S B&M

38

Side lines are 1,500 feet; end lines are 600 feet; bearings are North/South, East/West, parallel to the section lines.

Claim monuments are wooden stakes at least 1½" x 1½" 4' above the ground.

NOTICE AND CERTIFICATE OF LOCATION - LODE MINING CLAIM

A MC 255384

Notice is Hereby Given that:

- 1) The name of this claim is Cow 171, a lode mining claim.
- 2) The name and post office address of the locator is:
 Pathfinder Mines Corporation 1250 W. Sunset Blvd., Suite A
 St. George, Utah 84770
- 3) The date of this location is the 21 day of March, 1986, on which date the notice of location was posted on the claim.
- 4) The locator does hereby locate and claim 1,500 linear feet vein or lode, together with 300 feet in width on each side of the center line of this claim.
- 5) The general course of the vein or lode is in a West and East direction. The location monument lies within the boundaries of this claim at Corner # 1 the NE corner, and lies on the East end of this claim, and is 1,500 feet from the opposite end of this claim.
- 6) The claim is situated in the SE 1/4 quarter of Section 23, Twp. 38N, Rge. 7W, G & SR Base & Meridian, in the unknown Mining District, County of Mohave, State of Arizona.

The boundaries of this claim can be traced:

Beginning at the East end center monument, and running
 thence North 300 feet to NE corner monument No. 1;
 thence West 1,500 feet to NW corner monument No. 2;
 thence South 300 feet to West end center monument;
 thence South 300 feet to SW corner monument No. 3;
 thence East 1,500 feet to SE corner monument No. 4;
 thence North 300 feet to the point of beginning.

- 7) All dips, variations, spurs, angles, and all veins, ledges, or deposits within the lines of this claim, together with all water and timber and any other rights appurtenant, allowed by the laws of the State or of the United States, are hereby claimed from the effective date of this location.

- 8) Tie: Corner No. 1 of this claim is located 4100' S
+ 9500' W

from the SE corner of Section 13, Twp. 38N, Rge. 7W,
 G&SR, BM.

Locator: PATHFINDER MINES CORPORATION

By:

Agent

PHOENIX, ARIZONA

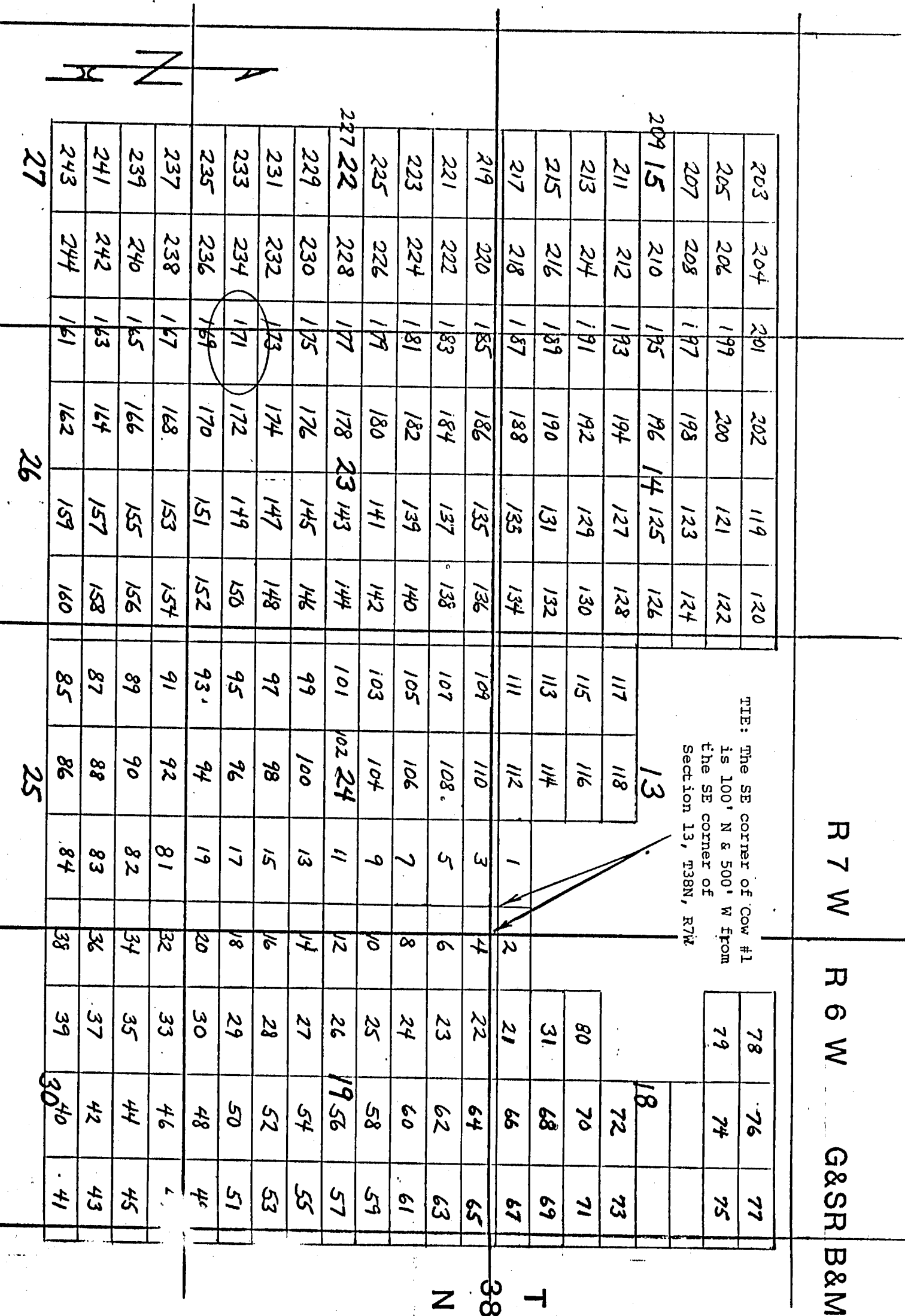
JUN 12 PM 1:54

B.L.M. AZ STATE OFFICE

RECEIVED

COW

LODE MINING CLAIMS
MOHAVE COUNTY, ARIZONA
SCALE: 1 inch = 2,000 feet



Side lines are 1,500 feet; end lines are 600 feet; bearings are North/South, East/West, parallel to the section lines.

Claim monuments are wooden stakes at least 1½" x 1½" 4' above the ground.

NOTICE AND CERTIFICATE OF LOCATION - LODE MINING CLAIM

Notice is Hereby Given that:

- 1) The name of this claim is Cow 172, a lode mining claim.
- 2) The name and post office address of the locator is:
 Pathfinder Mines Corporation 1250 W. Sunset Blvd., Suite A
 St. George, Utah 84770
- 3) The date of this location is the 21 day of March, 1986, on which date the notice of location was posted on the claim.
- 4) The locator does hereby locate and claim 1,500 linear feet vein or lode, together with 300 feet in width on each side of the center line of this claim.
- 5) The general course of the vein or lode is in a East and West direction. The location monument lies within the boundaries of this claim at Corner # 4 the NW corner, and lies on the West end of this claim, and is 1,500 feet from the opposite end of this claim.
- 6) The claim is situated in the SW quarter of Section 23, Twp. 38N, Rge. 7W, G & SR Base & Meridian, in the unknown Mining District, County of Mohave, State of Arizona.

The boundaries of this claim can be traced:

Beginning at the West end center monument, and running

thence South 300 feet to SW corner monument No. 1;

thence East 1,500 feet to SE corner monument No. 2;

thence North 300 feet to East end center monument;

thence North 300 feet to NE corner monument No. 3;

thence West 1,500 feet to NW corner monument No. 4;

thence South 300 feet to the point of beginning.

- 7) All dips, variations, spurs, angles, and all veins, ledges, or deposits within the lines of this claim, together with all water and timber and any other rights appurtenant, allowed by the laws of the State or of the United States, are hereby claimed from the effective date of this location.

- 8) Tie: Corner No. 4 of this claim is located 4100' S
\$ 9500' W

from the SE corner of Section 13, Twp. 38N, Rge. 7W, G&SR, BM.

Locator: PATHFINDER MINES CORPORATION

By: [Signature]

Agent

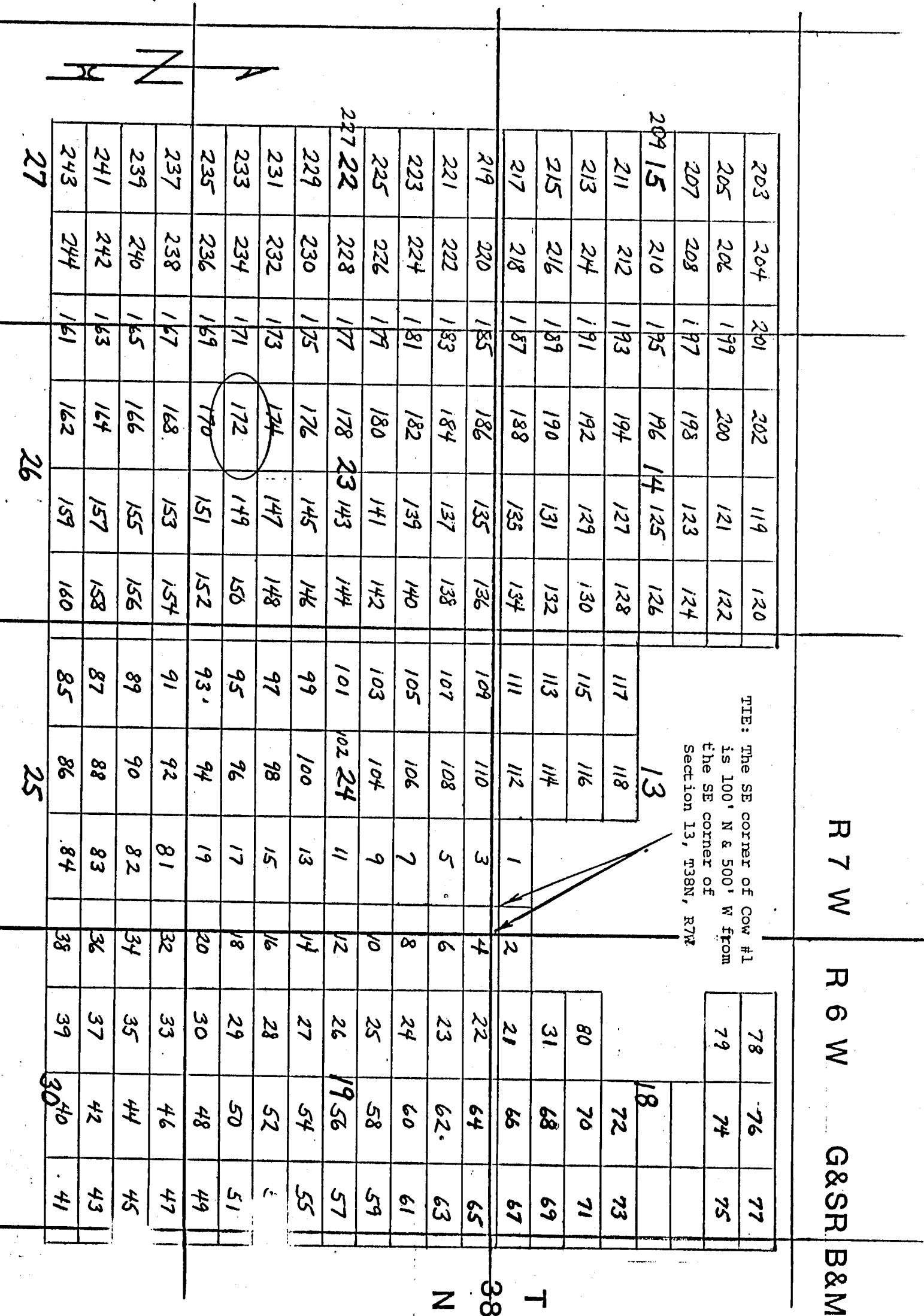
1986 JUN 12 PM 1:54

RECEIVED
 B.L.M. AZ STATE OFFICE

A MC 255385

COW

LODE MINING CLAIMS
MOHAVE COUNTY, ARIZONA
SCALE: 1 inch = 2,000 feet



Side lines are 1,500 feet; end lines are 600 feet; bearings are North/South, East/West, parallel to the section lines.

Claim monuments are wooden stakes at least 1 1/2" x 1 1/2" 4' above the ground.

NOTICE AND CERTIFICATE OF LOCATION - LODE MINING CLAIM

Notice is Hereby Given that:

- 1) The name of this claim is Cow 173, a lode mining claim.
- 2) The name and post office address of the locator is:
 Pathfinder Mines Corporation 1250 W. Sunset Blvd., Suite A
 St. George, Utah 84770
- 3) The date of this location is the 21 day of March, 1986, on which date the notice of location was posted on the claim.
- 4) The locator does hereby locate and claim 1,500 linear feet vein or lode, together with 300 feet in width on each side of the center line of this claim.
- 5) The general course of the vein or lode is in a West and East direction. The location monument lies within the boundaries of this claim at Corner # 1 the NE corner, and lies on the East end of this claim, and is 1,500 feet from the opposite end of this claim.
- 6) The claim is situated in the SE 14 1 sec 27 quarter of Section 23, Twp. 38N, Rge. 7W, G & SR Base & Meridian, in the unknown Mining District, County of Mohave, State of Arizona.

The boundaries of this claim can be traced:

Beginning at the East end center monument, and running
 thence North 300 feet to NE corner monument No. 1;
 thence West 1,500 feet to NW corner monument No. 2;
 thence South 300 feet to West end center monument;
 thence South 300 feet to SW corner monument No. 3;
 thence East 1,500 feet to SE corner monument No. 4;
 thence North 300 feet to the point of beginning.

- 7) All dips, variations, spurs, angles, and all veins, ledges, or deposits within the lines of this claim, together with all water and timber and any other rights appurtenant, allowed by the laws of the State or of the United States, are hereby claimed from the effective date of this location.

- 8) Tie: Corner No. 1 of this claim is located 3500' S
& 9500' W

from the SE corner of Section 13, Twp. 38N, Rge. 7W,
 G&SR, BM.

Locator: PATHFINDER MINES CORPORATION

By:

Agent

PHOENIX, ARIZONA

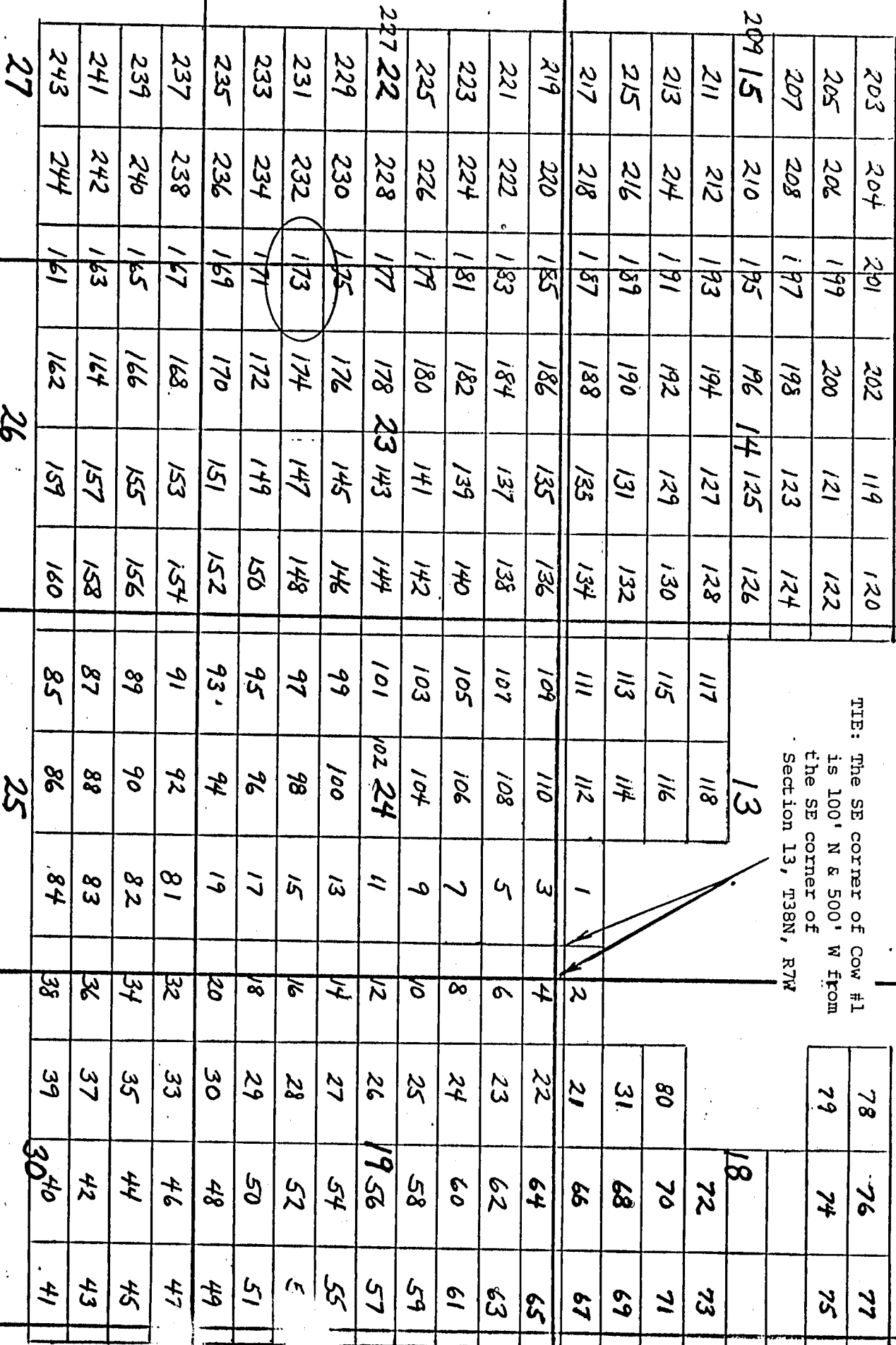
JUN 12 PM 1:54

B.L.H. AZ STATE OFFICE

RECEIVED

A MC 255386

LODE MINING CLAIMS
MOHAVE COUNTY, ARIZONA
SCALE: 1 inch = 2,000 feet



TIE: The SE corner of Cow #1 is 100' N & 500' W from the SE corner of Section 13, T38N, R7W

R 7 W

RES

G&S R B&M

Side lines are 1,500 feet; end lines are 600 feet; bearings are North/South, East/West, parallel to the section lines.

Claim monuments are wooden stakes at least 1½" x 1½" 4' above the ground.

NOTICE AND CERTIFICATE OF LOCATION - LODE MINING CLAIM

Notice is Hereby Given that:

- 1) The name of this claim is COW 174, a lode mining claim.
- 2) The name and post office address of the locator is:
 Pathfinder Mines Corporation 1250 W. Sunset Blvd., Suite A
 St. George, Utah 84770
- 3) The date of this location is the 21 day of March, 1986, on which date the notice of location was posted on the claim.
- 4) The locator does hereby locate and claim 1,500 linear feet vein or lode, together with 300 feet in width on each side of the center line of this claim.
- 5) The general course of the vein or lode is in a East and West direction. The location monument lies within the boundaries of this claim at Corner # 4 the NW corner, and lies on the West end of this claim, and is 1,500 feet from the opposite end of this claim.
- 6) The claim is situated in the SW quarter of Section 23, Twp. 38N, Rge. 7W, G & SR Base & Meridian, in the unknown Mining District, County of Mohave, State of Arizona.

The boundaries of this claim can be traced:

Beginning at the West end center monument, and running
 thence South 300 feet to SW corner monument No. 1;
 thence East 1,500 feet to SE corner monument No. 2;
 thence North 300 feet to East end center monument;
 thence North 300 feet to NE corner monument No. 3;
 thence West 1,500 feet to NW corner monument No. 4;
 thence South 300 feet to the point of beginning.

- 7) All dips, variations, spurs, angles, and all veins, ledges, or deposits within the lines of this claim, together with all water and timber and any other rights appurtenant, allowed by the laws of the State or of the United States, are hereby claimed from the effective date of this location.
- 8) Tie: Corner No. 4 of this claim is located 3500'
5 ± 9500' W

from the SE corner of Section 13, Twp. 38N, Rge. 7W,
 G&SR, BM.

Locator: PATHEINDER MINES CORPORATION

By:

Agent

PHOENIX, ARIZONA

JUN 12 PM 1:54

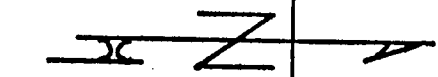
B.L.M. AZ STATE OFFICE

RECEIVED

A MC 255387

COW

COW

[illegible]

TIE: The SE corner of Cow #1 is 100' N & 500' W from the SE corner of Section 13, T38N, R7W

R 7 W

Review

G&S | **B&M**

T 38 N

Side lines are 1,500 feet; end lines are 600 feet; bearings are North/South, East/West, parallel to the section lines.

Claim monuments are wooden stakes at least 1½" x 1½" 4' above the ground.

NOTICE AND CERTIFICATE OF LOCATION - LODE MINING CLAIM

Notice is Hereby Given that:

- 1) The name of this claim is Cow 175, a lode mining claim.
- 2) The name and post office address of the locator is:
 Pathfinder Mines Corporation 1250 W. Sunset Blvd., Suite A
 St. George, Utah 84770
- 3) The date of this location is the 21 day of March, 1986, on which date the notice of location was posted on the claim.
- 4) The locator does hereby locate and claim 1,500 linear feet vein or lode, together with 300 feet in width on each side of the center line of this claim.
- 5) The general course of the vein or lode is in a West and East direction. The location monument lies within the boundaries of this claim at Corner # 1 the NE corner, and lies on the East end of this claim, and is 1,500 feet from the opposite end of this claim.
- 6) The claim is situated in the SE 149 22 quarter of Section 23, Twp. 38N, Rge. 7W, G & SR Base & Meridian, in the unknown Mining District, County of Mohave, State of Arizona.

The boundaries of this claim can be traced:

Beginning at the East end, center monument, and running
 thence North 300 feet to NE corner monument No. 1;
 thence West 1,500 feet to NW corner monument No. 2;
 thence South 300 feet to West end center monument;
 thence South 300 feet to SW corner monument No. 3;
 thence East 1,500 feet to SE corner monument No. 4;
 thence North 300 feet to the point of beginning.

- 7) All dips, variations, spurs, angles, and all veins, ledges, or deposits within the lines of this claim, together with all water and timber and any other rights appurtenant, allowed by the laws of the State or of the United States, are hereby claimed from the effective date of this location.

- 8) Tie: Corner No. 1 of this claim is located 2900' S
9500' W

from the SE corner of Section 13, Twp. 38N, Rge. 7W,
 G&SR, BM.

Locator: PATHFINDER MINES CORPORATION

By:

Agent

PHOENIX, ARIZONA

JUN 12 PM 1:54

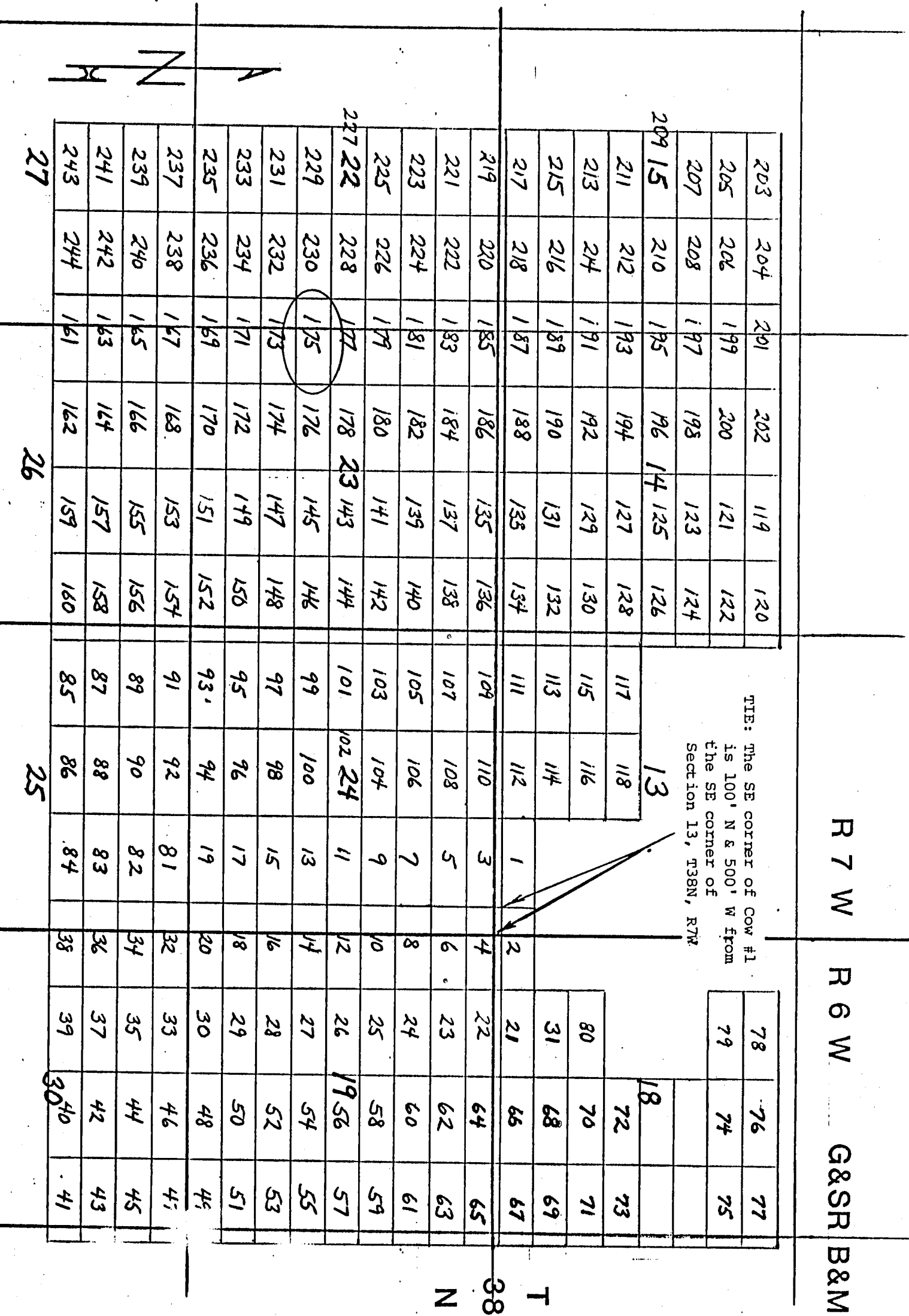
B.L.M. AZ STATE OFFICE

RECEIVED

A MC 255388

COW

LODE MINING CLAIMS
MOHAVE COUNTY, ARIZONA
SCALE: 1 inch = 2,000 feet



Side lines are 1,500 feet; end lines are 600 feet; bearings are North/South, East/West, parallel to the section lines.

Claim monuments are wooden stakes at least 1½" x 1½" 4' above the ground.

NOTICE AND CERTIFICATE OF LOCATION - LODE MINING CLAIM

Notice is Hereby Given that:

- 1) The name of this claim is Cow 176, a lode mining claim.
- 2) The name and post office address of the locator is:
 Pathfinder Mines Corporation 1250 W. Sunset Blvd., Suite A
 St. George, Utah 84770
- 3) The date of this location is the 21 day of March, 1986, on which date the notice of location was posted on the claim.
- 4) The locator does hereby locate and claim 1,500 linear feet vein or lode, together with 300 feet in width on each side of the center line of this claim.
- 5) The general course of the vein or lode is in a East and West direction. The location monument lies within the boundaries of this claim at Corner # 4 the NW corner, and lies on the West end of this claim, and is 1,500 feet from the opposite end of this claim.
- 6) The claim is situated in the SW quarter of Section 23, Twp. 38N, Rge. 7W, G & SR Base & Meridian, in the unknown Mining District, County of Mohave, State of Arizona.

The boundaries of this claim can be traced:

Beginning at the West end center monument, and running
 thence South 300 feet to SW corner monument No. 1;
 thence East 1,500 feet to SE corner monument No. 2;
 thence North 300 feet to East end center monument;
 thence North 300 feet to NE corner monument No. 3;
 thence West 1,500 feet to NW corner monument No. 4;
 thence South 300 feet to the point of beginning.

- 7) All dips, variations, spurs, angles, and all veins, ledges, or deposits within the lines of this claim, together with all water and timber and any other rights appurtenant, allowed by the laws of the State or of the United States, are hereby claimed from the effective date of this location.
- 8) Tie: Corner No. 4 of this claim is located 2900' S
& 9500' W

from the SE corner of Section 13, Twp. 38N, Rge. 7W, G&SR, BM.

Locator: PATHFINDER MINES CORPORATION

By:

Agent

RECEIVED

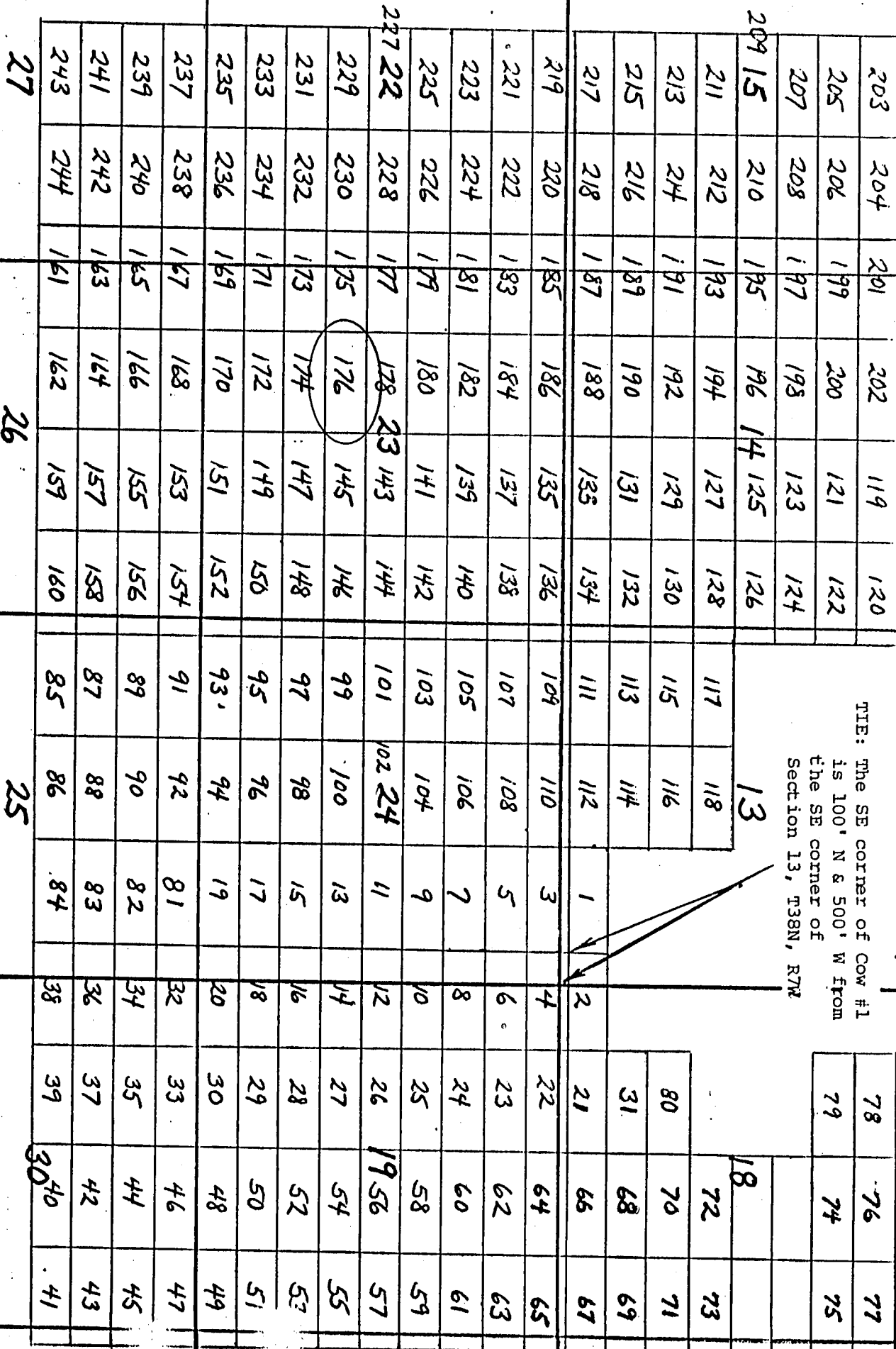
1986 JUN 12 PM 1:54

B.L.M. AZ STATE OFFICE

RECEIVED

A MC 255389

LODE MINING CLAIMS
MOHAVE COUNTY, ARIZONA
SCALE: 1 inch = 2,000 feet



THE: The SE corner of Cow #1
is 100' N & 500' W from
the SE corner of
Section 13, T38N, R7W

R 7 W

R 6 W

G&S R B&M

3

Side lines are 1,500 feet; end lines are 600 feet; bearings are North/South, East/West, parallel to the section lines.

Claim monuments are wooden stakes at least 1½" x 1½" 4' above the ground.

NOTICE AND CERTIFICATE OF LOCATION - LODE MINING CLAIM

A MC 255390

Notice is Hereby Given that:

- 1) The name of this claim is Cow 177, a lode mining claim.
- 2) The name and post office address of the locator is:
 Pathfinder Mines Corporation 1250 W. Sunset Blvd., Suite A
 St. George, Utah 84770
- 3) The date of this location is the 21 day of March, 1986, on which date the notice of location was posted on the claim.
- 4) The locator does hereby locate and claim 1,500 linear feet vein or lode, together with 300 feet in width on each side of the center line of this claim.
- 5) The general course of the vein or lode is in a West and East direction. The location monument lies within the boundaries of this claim at Corner # 1 the NE corner, and lies on the East end of this claim, and is 1,500 feet from the opposite end of this claim.
- 6) The claim is situated in the NE 1/4 of Section 22, Twp. 38N, Rge. 7W, G & SR Base & Meridian, in the unknown Mining District, County of Mohave, State of Arizona.

The boundaries of this claim can be traced:

Beginning at the East end center monument, and running
 thence North 300 feet to NE corner monument No. 1;
 thence West 1,500 feet to NW corner monument No. 2;
 thence South 300 feet to West end center monument;
 thence South 300 feet to SW corner monument No. 3;
 thence East 1,500 feet to SE corner monument No. 4;
 thence North 300 feet to the point of beginning.

- 7) All dips, variations, spurs, angles, and all veins, ledges, or deposits within the lines of this claim, together with all water and timber and any other rights appurtenant, allowed by the laws of the State or of the United States, are hereby claimed from the effective date of this location.

- 8) Tie: Corner No. 1 of this claim is located 2300' S
9500' W

from the SE corner of Section 13, Twp. 38N, Rge. 7W,
 G&SR, BM.

Locator: PATHFINDER MINES CORPORATION

By:

Agent

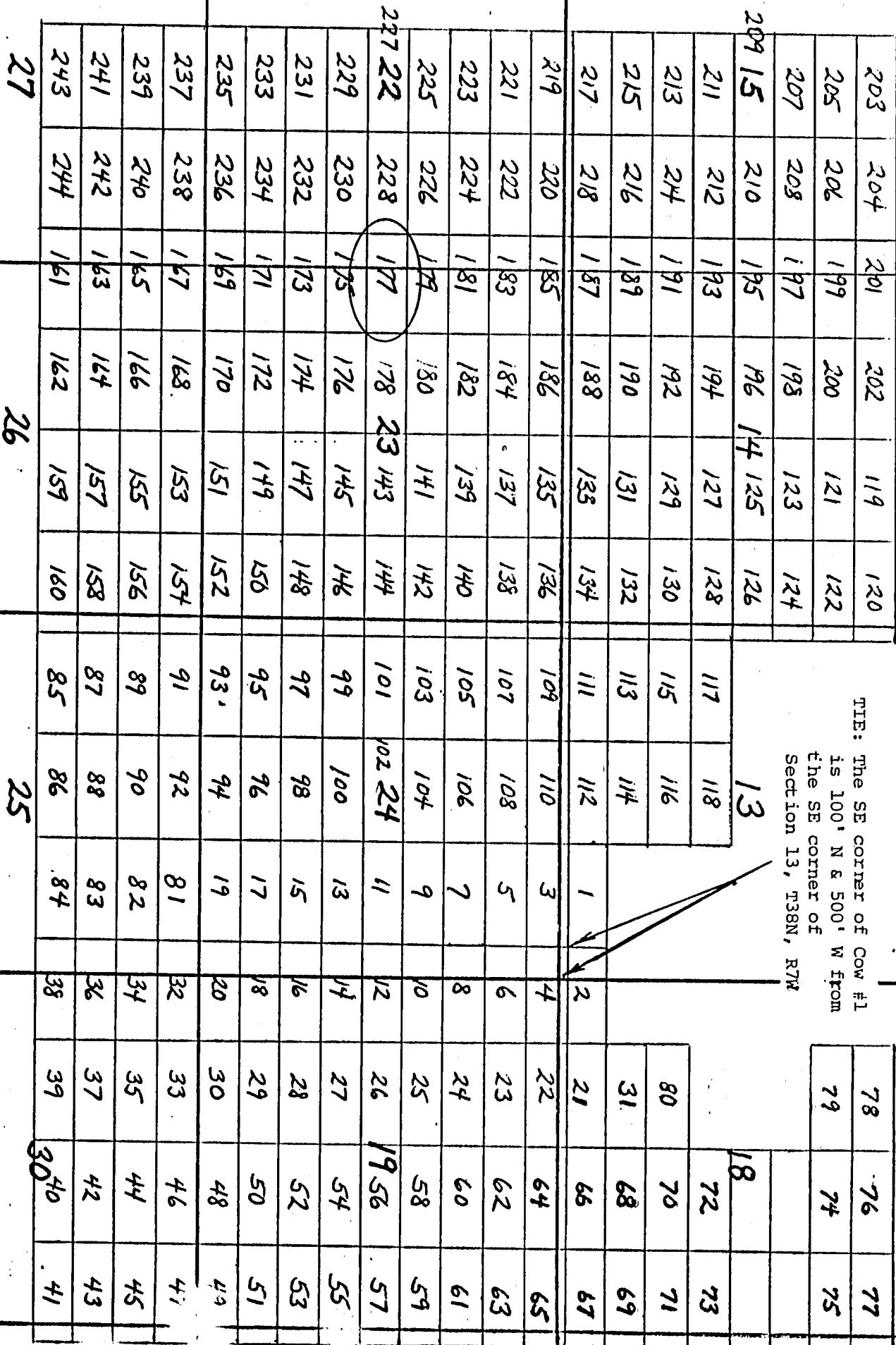
PHOENIX, ARIZONA

JUN 12 PM 1:54

B.L.M. AZ STATE OFFICE

RECEIVED

LODE MINING CLAIMS
MOHAVE COUNTY, ARIZONA
SCALE: 1 inch = 2,000 feet



TIE: The SE corner of Cow #1 is 100' N & 500' W from the SE corner of Section 13, T38N, R7W

R 7 W

R 6 W

G&S B&M

38

Side lines are 1,500 feet; end lines are 600 feet; bearings are North/South, East/West, parallel to the section lines.

Claim monuments are wooden stakes at least 1½" x 1½" 4' above the ground.

NOTICE AND CERTIFICATE OF LOCATION - LODE MINING CLAIM

Notice is Hereby Given that:

- 1) The name of this claim is Cow 178, a lode mining claim.
- 2) The name and post office address of the locator is:
 Pathfinder Mines Corporation 1250 W. Sunset Blvd., Suite A
 St. George, Utah 84770
- 3) The date of this location is the 21 day of March, 1986, on which date the notice of location was posted on the claim.
- 4) The locator does hereby locate and claim 1,500 linear feet vein or lode, together with 300 feet in width on each side of the center line of this claim.
- 5) The general course of the vein or lode is in a East and West direction. The location monument lies within the boundaries of this claim at Corner # 4 the NW corner, and lies on the West end of this claim, and is 1,500 feet from the opposite end of this claim.
- 6) The claim is situated in the NW & SW quarters of Section 23, Twp. 38N, Rge. 7W, G & SR Base & Meridian, in the unknown Mining District, County of Mohave, State of Arizona.

The boundaries of this claim can be traced:

Beginning at the West end center monument, and running
 thence South 300 feet to SW corner monument No. 1;
 thence East 1,500 feet to SE corner monument No. 2;
 thence North 300 feet to East end center monument;
 thence North 300 feet to NE corner monument No. 3;
 thence West 1,500 feet to NW corner monument No. 4;
 thence South 300 feet to the point of beginning.

- 7) All dips, variations, spurs, angles, and all veins, ledges, or deposits within the lines of this claim, together with all water and timber and any other rights appurtenant, allowed by the laws of the State or of the United States, are hereby claimed from the effective date of this location.
- 8) Tie: Corner No. 4 of this claim is located 2300' S
& 9500' W

from the SE corner of Section 13, Twp. 38N, Rge. 7W, G&SR, BM.

Locator: PATHFINDER MINES CORPORATION

By:

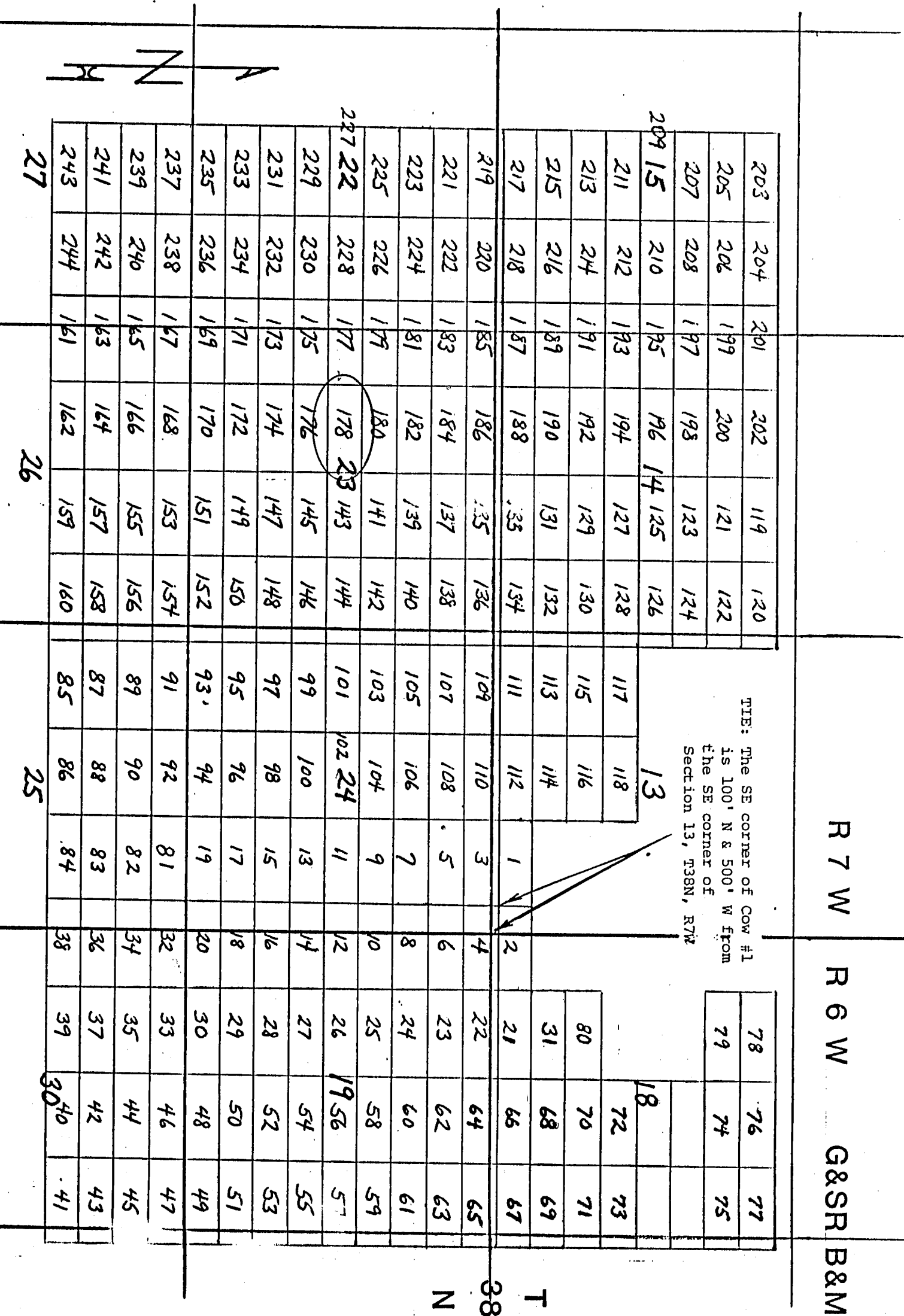
Agent

RECEIVED
 B.L.M. AZ STATE OFFICE
 JUN 12 PM 1:54
 PHOENIX, ARIZONA

A MC 255391

COW

LODE MINING CLAIMS
MOHAVE COUNTY, ARIZONA
SCALE: 1 inch = 2,000 feet



Side lines are 1,500 feet; end lines are 600 feet; bearings are North/South, East/West, parallel to the section lines.

Claim monuments are wooden stakes at least 1½" x 1½" 4' above the ground.

NOTICE AND CERTIFICATE OF LOCATION - LODE MINING CLAIM

Notice is Hereby Given that:

- 1) The name of this claim is Cow 179, a lode mining claim.
- 2) The name and post office address of the locator is:
 Pathfinder Mines Corporation 1250 W. Sunset Blvd., Suite A
 St. George, Utah 84770
- 3) The date of this location is the 21 day of March, 1986, on which date the notice of location was posted on the claim.
- 4) The locator does hereby locate and claim 1,500 linear feet vein or lode, together with 300 feet in width on each side of the center line of this claim.
- 5) The general course of the vein or lode is in a West and East direction. The location monument lies within the boundaries of this claim at Corner # 1 the NE corner, and lies on the East end of this claim, and is 1,500 feet from the opposite end of this claim.
- 6) The claim is situated in the NW quarter of Section 23, Twp. 38N, Rge. 7W, G & SR Base & Meridian, in the unknown Mining District, County of Mohave, State of Arizona.

The boundaries of this claim can be traced:

Beginning at the East end, center monument, and running
 thence North 300 feet to NE corner monument No. 1;
 thence West 1,500 feet to NW corner monument No. 2;
 thence South 300 feet to West end center monument;
 thence South 300 feet to SW corner monument No. 3;
 thence East 1,500 feet to SE corner monument No. 4;
 thence North 300 feet to the point of beginning.

- 7) All dips, variations, spurs, angles, and all veins, ledges, or deposits within the lines of this claim, together with all water and timber and any other rights appurtenant, allowed by the laws of the State or of the United States, are hereby claimed from the effective date of this location.
- 8) Tie: Corner No. 1 of this claim is located 1700' S
\$7500' W

from the SE corner of Section 13, Twp. 38N, Rge. 7W, G&SR, BM.

Locator: PATHFINDER MINES CORPORATION

By:

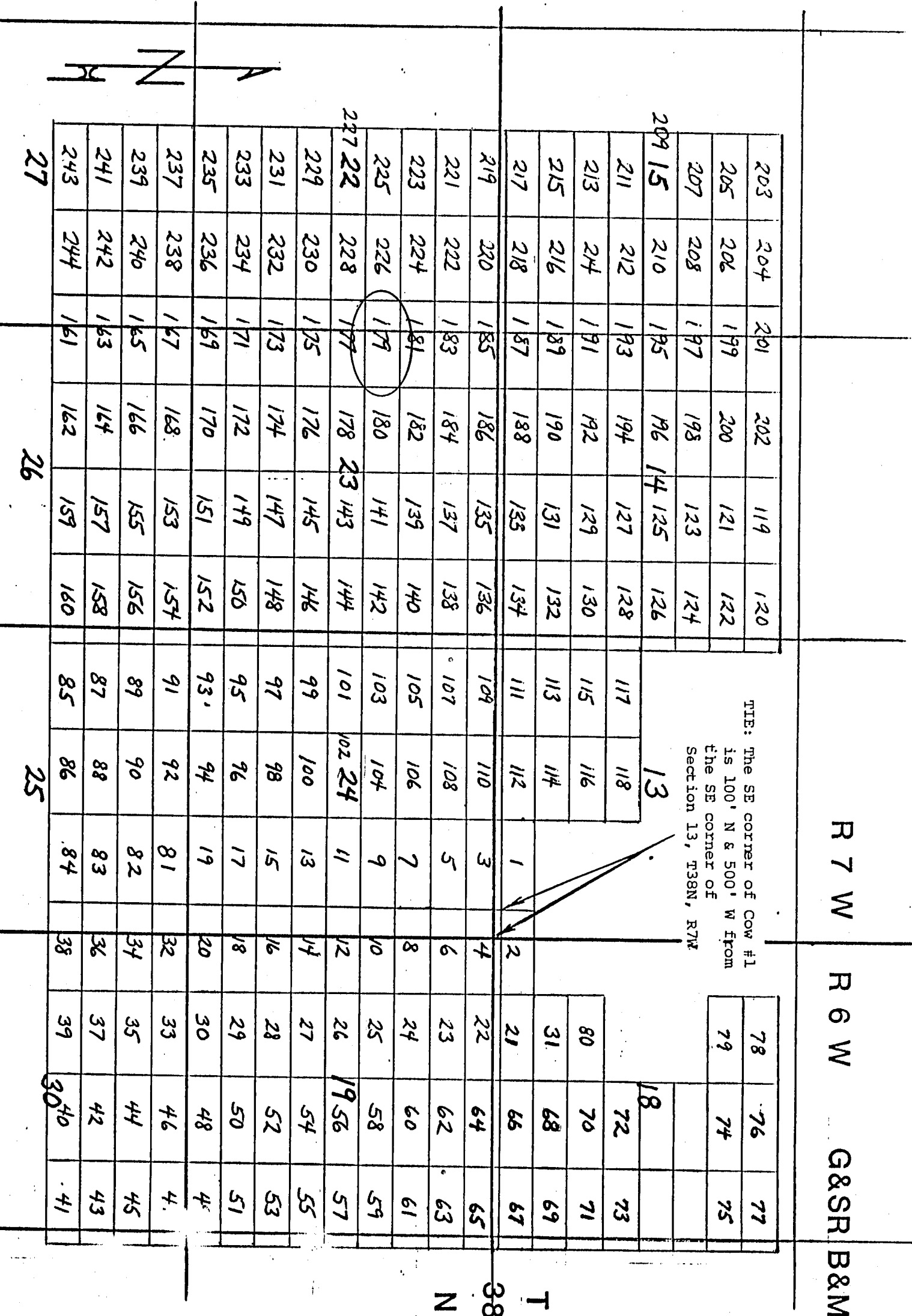
Agent

RECEIVED
 B.L.M. AZ STATE OFFICE
 JUN 12 PM 1:54
 PHOENIX, ARIZONA

A MC 255392

COW

LODE MINING CLAIMS
MOHAVE COUNTY, ARIZONA
SCALE: 1 inch = 2,000 feet



Side lines are 1,500 feet; end lines are 600 feet; bearings are North/South, East/West, parallel to the section lines.

Claim monuments are wooden stakes at least 1½" x 1½" 4' above the ground.

NOTICE AND CERTIFICATE OF LOCATION - LODE MINING CLAIM

Notice is Hereby Given that:

A MC 255393

- 1) The name of this claim is Cow 180, a lode mining claim.
- 2) The name and post office address of the locator is:
 Pathfinder Mines Corporation 1250 W. Sunset Blvd., Suite A
 St. George, Utah 84770
- 3) The date of this location is the 21 day of March, 1986, on which date the notice of location was posted on the claim.
- 4) The locator does hereby locate and claim 1,500 linear feet vein or lode, together with 300 feet in width on each side of the center line of this claim.
- 5) The general course of the vein or lode is in a East and West direction. The location monument lies within the boundaries of this claim at Corner # 4 the NW corner, and lies on the West end of this claim, and is 1,500 feet from the opposite end of this claim.
- 6) The claim is situated in the NW quarter of Section 23, Twp. 38N, Rge. 7W, G & SR Base & Meridian, in the unknown Mining District, County of Mohave, State of Arizona.

The boundaries of this claim can be traced:

Beginning at the West end center monument, and runningthence South 300 feet to SW corner monument No. 1;thence East 1,500 feet to SE corner monument No. 2;thence North 300 feet to East end center monument;thence North 300 feet to NE corner monument No. 3;thence West 1,500 feet to NW corner monument No. 4;thence South 300 feet to the point of beginning.

- 7) All dips, variations, spurs, angles, and all veins, ledges, or deposits within the lines of this claim, together with all water and timber and any other rights appurtenant, allowed by the laws of the State or of the United States, are hereby claimed from the effective date of this location.
- 8) Tie: Corner No. 4 of this claim is located 1700' S
\$ 9500' W

from the SE corner of Section 13, Twp. 38N, Rge. 7W, G&SR, BM.

Locator: PATHFINDER MINES CORPORATION

By:

Agent

RECEIVED

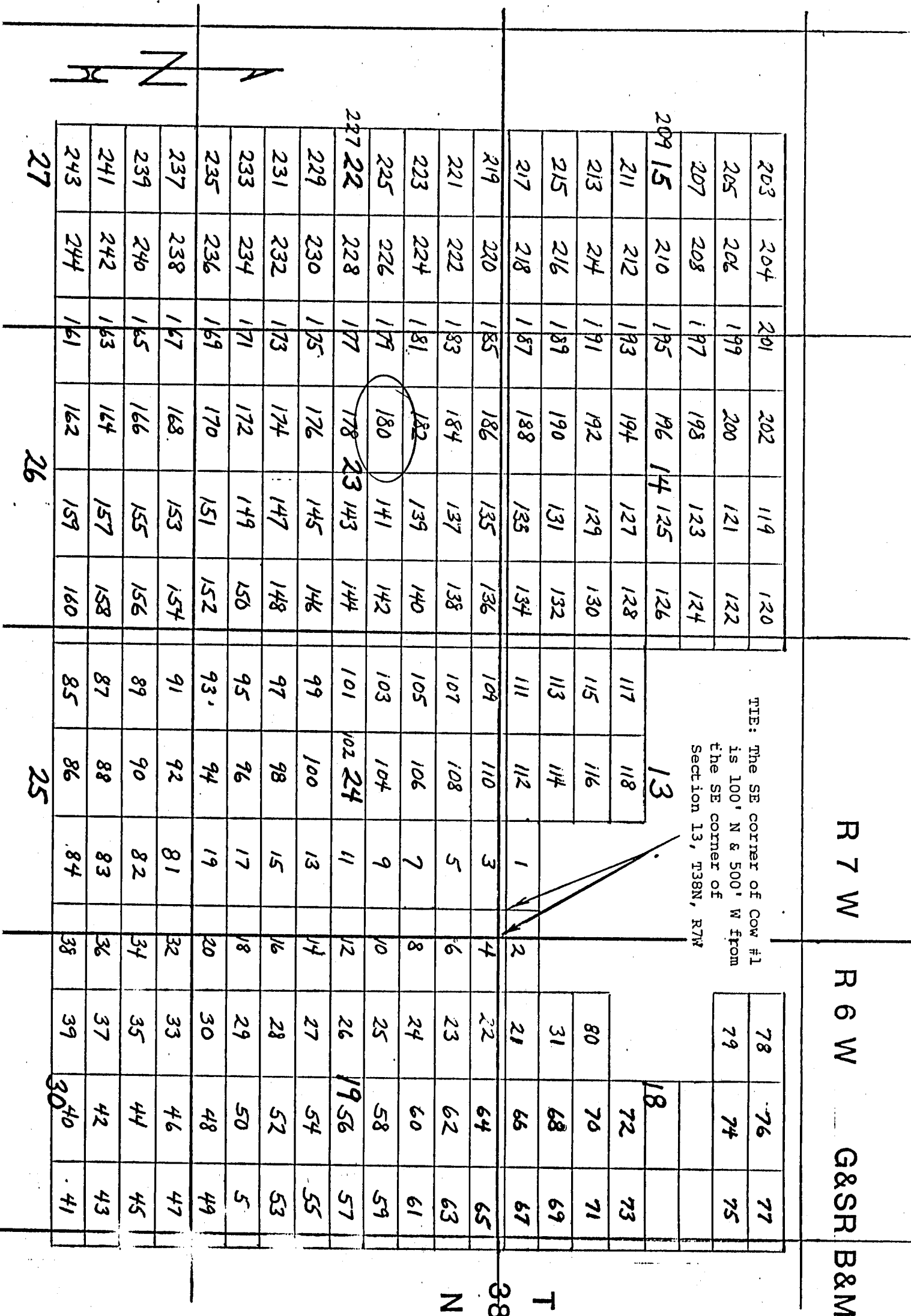
JUN 12 PM 1:54

B.L.M. AZ STATE OFFICE

RECEIVED

COW

LODE MINING CLAIMS
MOHAVE COUNTY, ARIZONA
SCALE: 1 inch = 2,000 feet



Side lines are 1,500 feet; end lines are 600 feet; bearings are North/South, East/West, parallel to the section lines.

Claim monuments are wooden stakes at least 1 1/2" x 1 1/2" 4' above the ground.

NOTICE AND CERTIFICATE OF LOCATION - LODE MINING CLAIM

Notice is Hereby Given that:

1) The name of this claim is Cow 181, a lode mining claim.

2) The name and post office address of the locator is:

Pathfinder Mines Corporation

1250 W. Sunset Blvd., Suite A
St. George, Utah 84770

A MC 255394

3) The date of this location is the 21 day of March, 1986, on which date the notice of location was posted on the claim.

4) The locator does hereby locate and claim 1,500 linear feet vein or lode, together with 300 feet in width on each side of the center line of this claim.

5) The general course of the vein or lode is in a West and East direction. The location monument lies within the boundaries of this claim at Corner # 1 the NE corner, and lies on the East end of this claim, and is 1,500 feet from the opposite end of this claim.

6) The claim is situated in the NE 1/4 quarter of Section 22, Twp. 38N, Rge. 7W, G & SR Base & Meridian, in the unknown Mining District, County of Mohave, State of Arizona.

The boundaries of this claim can be traced:

Beginning at the East end, center monument, and running

thence North 300 feet to NE corner monument No. 1;

thence West 1,500 feet to NW corner monument No. 2;

thence South 300 feet to West end center monument;

thence South 300 feet to SW corner monument No. 3;

thence East 1,500 feet to SE corner monument No. 4;

thence North 300 feet to the point of beginning.

7) All dips, variations, spurs, angles, and all veins, ledges, or deposits within the lines of this claim, together with all water and timber and any other rights appurtenant, allowed by the laws of the State or of the United States, are hereby claimed from the effective date of this location.

8) Tie: Corner No. 1 of this claim is located 1100' S
9500' W

from the SE corner of Section 13, Twp. 38N, Rge. 7W, G&SR, BM.

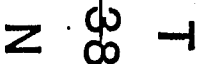
Locator: PATHFINDER MINES CORPORATION

By:

Agent

RECEIVED
B.L.M. AZ STATE OFFICE
JUN 12 PM 1:54
PHOENIX ARIZONA

LODE MINING CLAIMS
MOHAVE COUNTY, ARIZONA
SCALE: 1 inch = 2,000 feet



Claim monuments are wooden stakes at least 1½" x 1½" 4' above the ground.

NOTICE AND CERTIFICATE OF LOCATION - LODE MINING CLAIM

Notice is Hereby Given that:

- 1) The name of this claim is Cow 182, a lode mining claim.
- 2) The name and post office address of the locator is:
 Pathfinder Mines Corporation 1250 W. Sunset Blvd., Suite A
 St. George, Utah 84770
- 3) The date of this location is the 21 day of March, 1986, on which date the notice of location was posted on the claim.
- 4) The locator does hereby locate and claim 1,500 linear feet vein or lode, together with 300 feet in width on each side of the center line of this claim.
- 5) The general course of the vein or lode is in a East and West direction. The location monument lies within the boundaries of this claim at Corner # 4 the NW corner, and lies on the West end of this claim, and is 1,500 feet from the opposite end of this claim.
- 6) The claim is situated in the NW quarter of Section 23, Twp. 38N, Rge. 7W, G & SR Base & Meridian, in the unknown Mining District, County of Mohave, State of Arizona.

The boundaries of this claim can be traced:

Beginning at the West end center monument, and running
 thence South 300 feet to SW corner monument No. 1;
 thence East 1,500 feet to SE corner monument No. 2;
 thence North 300 feet to East end center monument;
 thence North 300 feet to NE corner monument No. 3;
 thence West 1,500 feet to NW corner monument No. 4;
 thence South 300 feet to the point of beginning.

- 7) All dips, variations, spurs, angles, and all veins, ledges, or deposits within the lines of this claim, together with all water and timber and any other rights appurtenant, allowed by the laws of the State or of the United States, are hereby claimed from the effective date of this location.

- 8) Tie: Corner No. 4 of this claim is located 1100'S
\$ 9500' W

from the SE corner of Section 13, Twp. 38N, Rge. 7W, G&SR, BM.

Locator: PATHEINDER MINES CORPORATION

By:

Agent

PHOENIX, ARIZONA

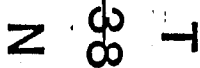
1986 JUN 12 PM 1:54

B.L.M. AZ STATE OFFICE

RECEIVED

A
AC
255395

LODE MINING CLAIMS
MOHAVE COUNTY, ARIZONA
SCALE: 1 inch = 2,000 feet



Claim monuments are wooden stakes at least 1½" x 1½" 4' above the ground.

NOTICE AND CERTIFICATE OF LOCATION - LODE MINING CLAIM

Notice is Hereby Given that:

- 1) The name of this claim is Cow 183, a lode mining claim.
- 2) The name and post office address of the locator is:
 Pathfinder Mines Corporation 1250 W. Sunset Blvd., Suite A
 St. George, Utah 84770
- 3) The date of this location is the 21 day of March, 1986, on which date the notice of location was posted on the claim.
- 4) The locator does hereby locate and claim 1,500 linear feet vein or lode, together with 300 feet in width on each side of the center line of this claim.
- 5) The general course of the vein or lode is in a West and East direction. The location monument lies within the boundaries of this claim at Corner # 1 the NE corner, and lies on the East end of this claim, and is 1,500 feet from the opposite end of this claim.
- 6) The claim is situated in the NW quarter of Section 23, Twp. 38N, Rge. 7W, G & SR Base & Meridian, in the unknown Mining District, County of Mohave, State of Arizona.

The boundaries of this claim can be traced:

Beginning at the East end, center monument, and running
 thence North 300 feet to NE corner monument No. 1;
 thence West 1,500 feet to NW corner monument No. 2;
 thence South 300 feet to West end center monument;
 thence South 300 feet to SW corner monument No. 3;
 thence East 1,500 feet to SE corner monument No. 4;
 thence North 300 feet to the point of beginning.

- 7) All dips, variations, spurs, angles, and all veins, ledges, or deposits within the lines of this claim, together with all water and timber and any other rights appurtenant, allowed by the laws of the State or of the United States, are hereby claimed from the effective date of this location.
- 8) Tie: Corner No. 1 of this claim is located 500' S
9500' W

from the SE corner of Section 13, Twp. 38N, Rge. 7W, G&SR, BM.

Locator: PATHFINDER MINES CORPORATION

By:

Agent

PHOENIX, ARIZONA

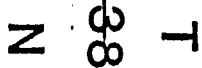
1986 JUN 12 PM 1:54

BLM AZ STATE OFFICE

RECEIVED

A MC 255396

LODE MINING CLAIMS
MOHAVE COUNTY, ARIZONA
SCALE: 1 inch = 2,000 feet



G&S B&M

 $\overline{\omega}$

Claim monuments are wooden stakes at least 1½" x 1½" 4' above the ground.

NOTICE AND CERTIFICATE OF LOCATION - LODE MINING CLAIM

Notice is Hereby Given that:

- 1) The name of this claim is Cow 184, a lode mining claim.
- 2) The name and post office address of the locator is:
 Pathfinder Mines Corporation 1250 W. Sunset Blvd., Suite A
 St. George, Utah 84770
- 3) The date of this location is the 21 day of March, 1986, on which date the notice of location was posted on the claim.
- 4) The locator does hereby locate and claim 1,500 linear feet vein or lode, together with 300 feet in width on each side of the center line of this claim.
- 5) The general course of the vein or lode is in a East and West direction. The location monument lies within the boundaries of this claim at Corner # 4 the NW corner, and lies on the West end of this claim, and is 1,500 feet from the opposite end of this claim.
- 6) The claim is situated in the NW quarter of Section 23, Twp. 38N, Rge. 7W, G & SR Base & Meridian, in the unknown Mining District, County of Mohave, State of Arizona.

The boundaries of this claim can be traced:

Beginning at the West end center monument, and running
 thence South 300 feet to SW corner monument No. 1;
 thence East 1,500 feet to SE corner monument No. 2;
 thence North 300 feet to East end center monument;
 thence North 300 feet to NE corner monument No. 3;
 thence West 1,500 feet to NW corner monument No. 4;
 thence South 300 feet to the point of beginning.

- 7) All dips, variations, spurs, angles, and all veins, ledges, or deposits within the lines of this claim, together with all water and timber and any other rights appurtenant, allowed by the laws of the State or of the United States, are hereby claimed from the effective date of this location.

- 8) Tie: Corner No. 4 of this claim is located 500' S
+ 9500' W

from the SE corner of Section 13, Twp. 38N, Rge. 7W,
 G&SR, BM.

Locator: PATHEINDER MINES CORPORATION

By:

Agent

PHOENIX, ARIZONA

JUN 12 PM 1:54

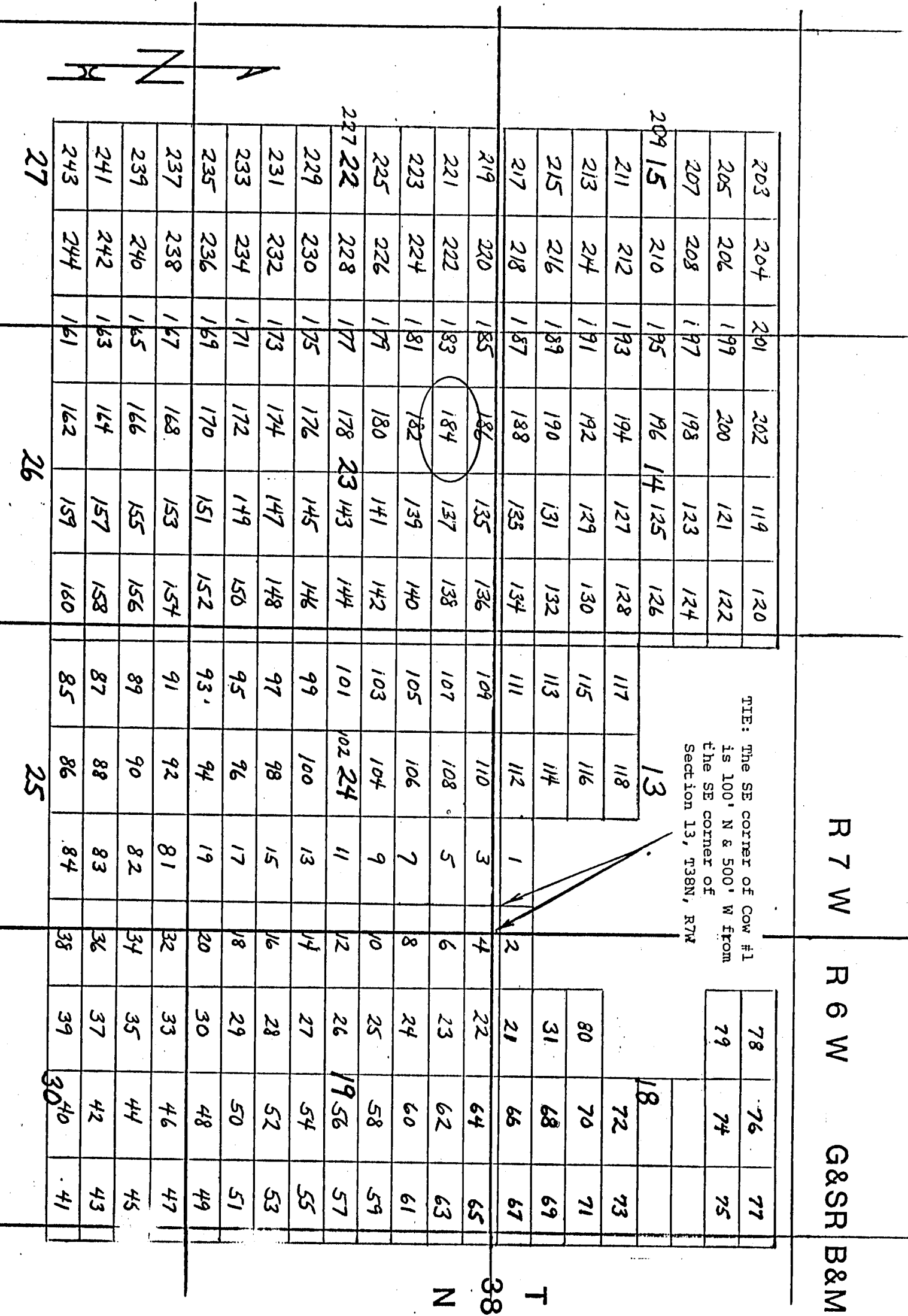
D.L.H. AZ STATE OFFICE

RECEIVED

A MC 255397

COW

LODE MINING CLAIMS
MOHAVE COUNTY, ARIZONA
SCALE: 1 inch = 2,000 feet



Side lines are 1,500 feet; end lines are 600 feet; bearings are North/South, East/West, parallel to the section lines.

Claim monuments are wooden stakes at least 1½" x 1½" 4" above the ground.

NOTICE AND CERTIFICATE OF LOCATION - LODE MINING CLAIM

Notice is Hereby Given that:

A MC 255398

1) The name of this claim is Cow 185, a lode mining claim.

2) The name and post office address of the locator is:

Pathfinder Mines Corporation

1250 W. Sunset Blvd., Suite A
St. George, Utah 84770

3) The date of this location is the 21 day of March, 1986, on which date the notice of location was posted on the claim.

4) The locator does hereby locate and claim 1,500 linear feet vein or lode, together with 300 feet in width on each side of the center line of this claim.

5) The general course of the vein or lode is in a West and East direction. The location monument lies within the boundaries of this claim at Corner # 1 the NE corner, and lies on the East end of this claim, and is 1,500 feet from the opposite end of this claim.

6) The claim is situated in the SE 1/4 9 sec 15, NW 1/4 9 sec 23, SW 1/4 9 sec 2, NE 1/4 9 sec 2, Rge. 7W, G & SR Base & Meridian, in the unknown Mining District, County of Mohave, State of Arizona.

The boundaries of this claim can be traced:

Beginning at the East end, center monument, and running

thence North 300 feet to NE corner monument No. 1;

thence West 1,500 feet to NW corner monument No. 2;

thence South 300 feet to West end center monument;

thence South 300 feet to SW corner monument No. 3;

thence East 1,500 feet to SE corner monument No. 4;

thence North 300 feet to the point of beginning.

7) All dips, variations, spurs, angles, and all veins, ledges, or deposits within the lines of this claim, together with all water and timber and any other rights appurtenant, allowed by the laws of the State or of the United States, are hereby claimed from the effective date of this location.

8) Tie: Corner No. 1 of this claim is located 100' N
9500' W

from the SE corner of Section 13, Twp. 38N, Rge. 7W, G&SR, BM.

Locator: PATHFINDER MINES CORPORATION

By:

Agent

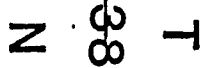
RECEIVED

1986 JUN 12 PM 1:54

B.L.M. AZ STATE OFFICE

RECEIVED

LODE MINING CLAIMS
MOHAVE COUNTY, ARIZONA
SCALE: 1 inch = 2,000 feet



Claim monuments are wooden stakes at least 1½" x 1½" 4' above the ground.

NOTICE AND CERTIFICATE OF LOCATION - LODE MINING CLAIM

A MC 255399

Notice is Hereby Given that:

- 1) The name of this claim is Cow 186, a lode mining claim.
- 2) The name and post office address of the locator is:
 Pathfinder Mines Corporation 1250 W. Sunset Blvd., Suite A
 St. George, Utah 84770
- 3) The date of this location is the 21 day of March, 1986, on which date the notice of location was posted on the claim.
- 4) The locator does hereby locate and claim 1,500 linear feet vein or lode, together with 300 feet in width on each side of the center line of this claim.
- 5) The general course of the vein or lode is in a East and West direction. The location monument lies within the boundaries of this claim at Corner # 4 the NW corner, and lies on the West end of this claim, and is 1,500 feet from the opposite end of this claim.
- 6) The claim is situated in the NW 1/4 quarter of Section 14, Twp. 38N, Rge. 7W, G & SR Base & Meridian, in the unknown Mining District, County of Mohave, State of Arizona.

The boundaries of this claim can be traced:

Beginning at the West end center monument, and running
 thence South 300 feet to SW corner monument No. 1;
 thence East 1,500 feet to SE corner monument No. 2;
 thence North 300 feet to East end center monument;
 thence North 300 feet to NE corner monument No. 3;
 thence West 1,500 feet to NW corner monument No. 4;
 thence South 300 feet to the point of beginning.

- 7) All dips, variations, spurs, angles, and all veins, ledges, or deposits within the lines of this claim, together with all water and timber and any other rights appurtenant, allowed by the laws of the State or of the United States, are hereby claimed from the effective date of this location.
- 8) Tie: Corner No. 4 of this claim is located 100' N
± 7500' W

from the SE corner of Section 13, Twp. 38N, Rge. 7W,
 G&SR, BM.

Locator: PATHFINDER MINES CORPORATION

By:

Agent

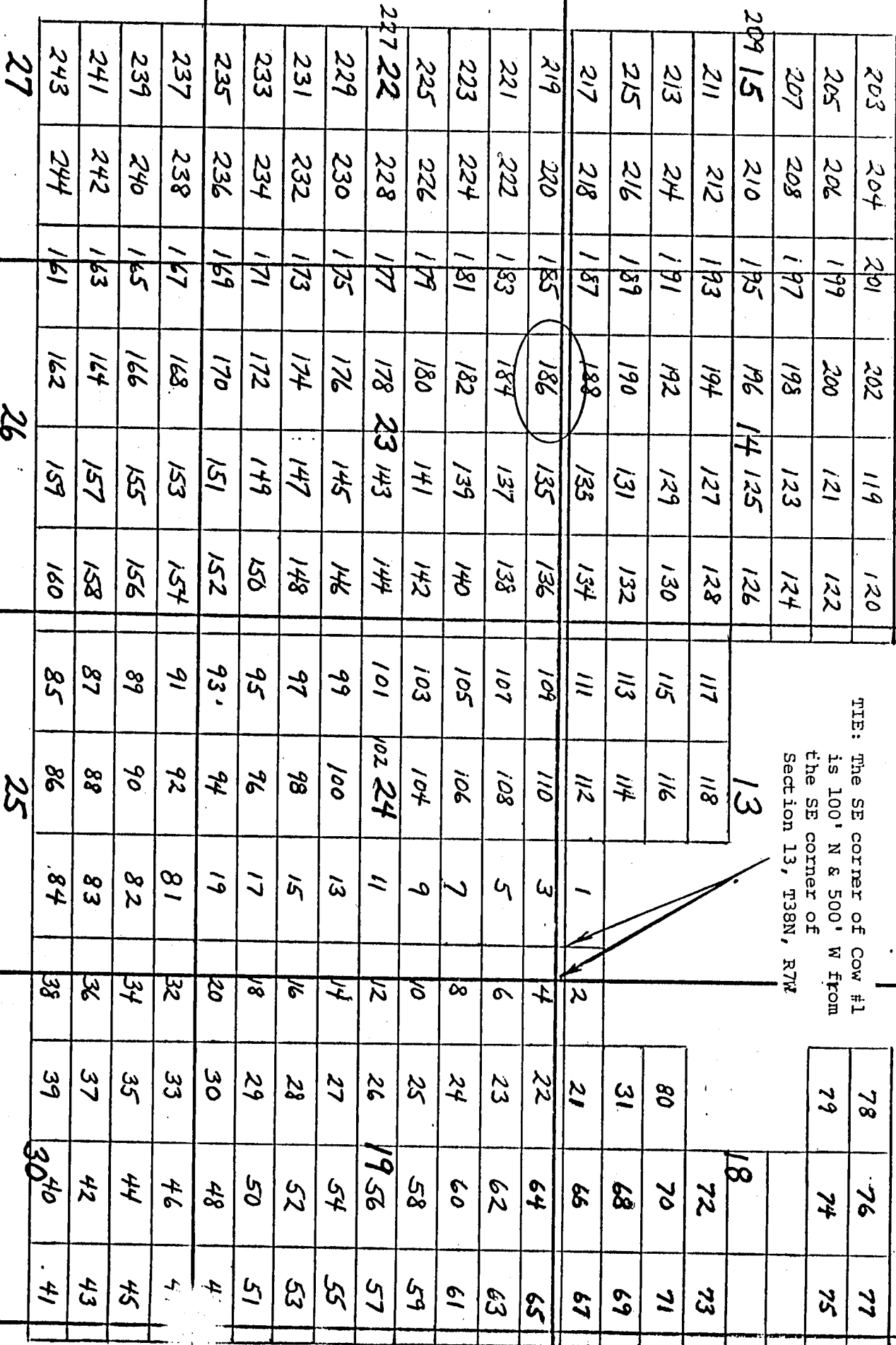
PHOENIX, ARIZONA

JUN 12 1986

B.L.M. AZ STATE OFFICE

RECEIVED

LODE MINING CLAIMS
MOHAVE COUNTY, ARIZONA
SCALE: 1 inch = 2,000 feet



TIE: The SE corner of Cow #1 is 100' N & 500' W from the SE corner of Section 13, T38N, R7W.

R 7 W

R 6 W

G&S R B&M

38

Side lines are 1,500 feet; end lines are 600 feet; bearings are North/South, East/West, parallel to the section lines.

Claim monuments are wooden stakes at least 1½" x 1½" 4' above the ground.

NOTICE AND CERTIFICATE OF LOCATION - LODE MINING CLAIM

A MC 255400

Notice is Hereby Given that:

- 1) The name of this claim is Cow 187, a lode mining claim.
- 2) The name and post office address of the locator is:
 Pathfinder Mines Corporation 1250 W. Sunset Blvd., Suite A
 St. George, Utah 84770
- 3) The date of this location is the 21 day of March, 1986, on which date the notice of location was posted on the claim.
- 4) The locator does hereby locate and claim 1,500 linear feet vein or lode, together with 300 feet in width on each side of the center line of this claim.
- 5) The general course of the vein or lode is in a West and East direction. The location monument lies within the boundaries of this claim at Corner # 1 the NE corner, and lies on the East end of this claim, and is 1,500 feet from the opposite end of this claim.
- 6) The claim is situated in the SE 1/4 quarter of Section 14, Twp. 38N, Rge. 7W, G & SR Base & Meridian, in the unknown Mining District, County of Mohave, State of Arizona.

The boundaries of this claim can be traced:

Beginning at the East end center monument, and runningthence North 300 feet to NE corner monument No. 1;thence West 1,500 feet to NW corner monument No. 2;thence South 300 feet to West end center monument;thence South 300 feet to SW corner monument No. 3;thence East 1,500 feet to SE corner monument No. 4;thence North 300 feet to the point of beginning.

- 7) All dips, variations, spurs, angles, and all veins, ledges, or deposits within the lines of this claim, together with all water and timber and any other rights appurtenant, allowed by the laws of the State or of the United States, are hereby claimed from the effective date of this location.

- 8) Tie: Corner No. 1 of this claim is located 700' N
9500' W

from the SE corner of Section 13, Twp. 38N, Rge. 7W, G&SR, BM.

Locator: PATHFINDER MINES CORPORATION

By:

Agent

PHOENIX, ARIZONA

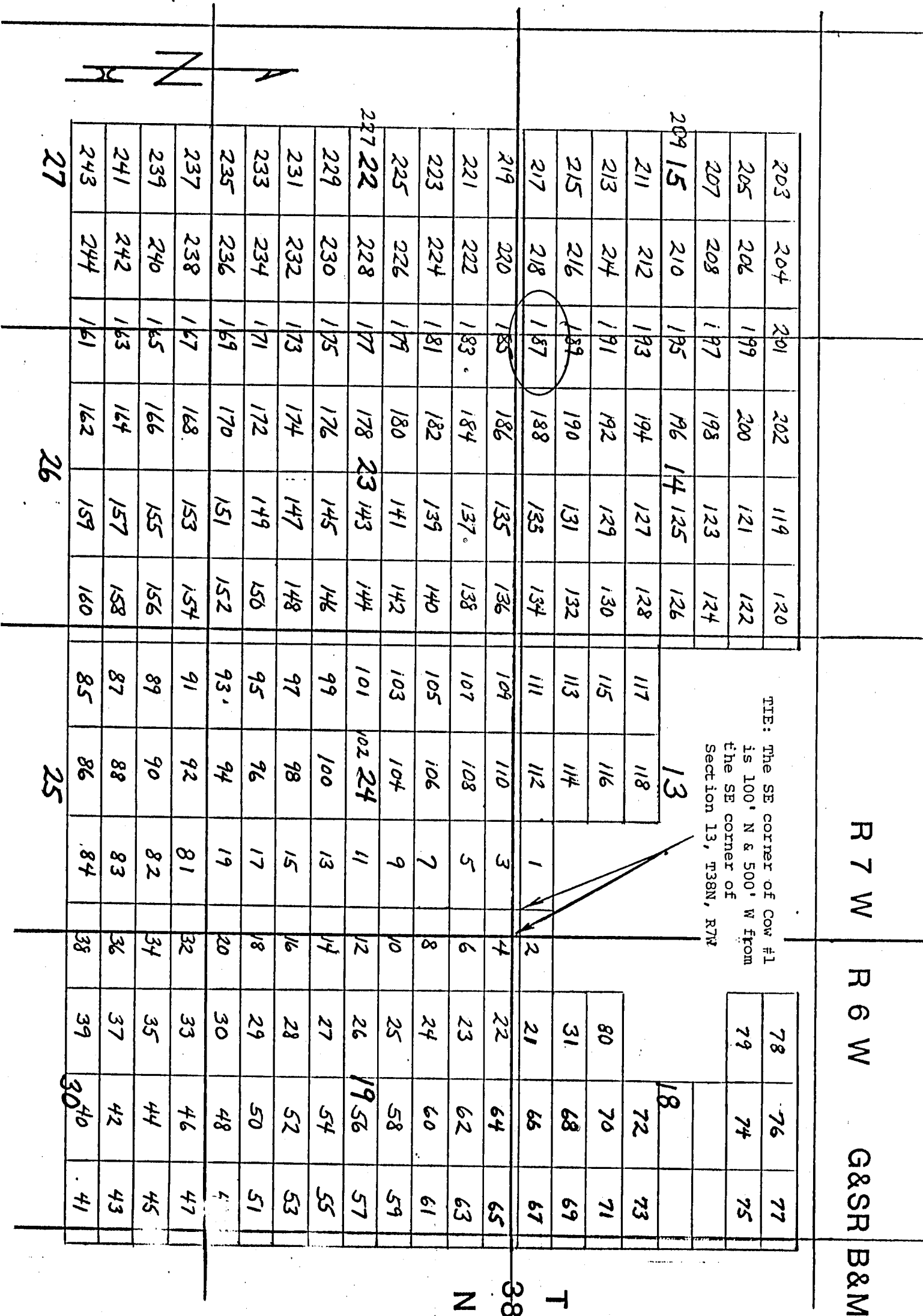
JUN 12 PM 1:54

B.L.M. AZ STATE OFFICE

RECEIVED

COW

LODE MINING CLAIMS
MOHAVE COUNTY, ARIZONA
SCALE: 1 inch = 2,000 feet



Side lines are 1,500 feet; end lines are 600 feet; bearings are North/South, East/West, parallel to the section lines.

Claim monuments are wooden stakes at least 1 1/2" x 1 1/2" 4' above the ground.

NOTICE AND CERTIFICATE OF LOCATION - LODE MINING CLAIM

Notice is Hereby Given that:

- 1) The name of this claim is Cow 188, a lode mining claim.
- 2) The name and post office address of the locator is:
 Pathfinder Mines Corporation 1250 W. Sunset Blvd., Suite A
 St. George, Utah 84770
- 3) The date of this location is the 21 day of March, 1986, on which date the notice of location was posted on the claim.
- 4) The locator does hereby locate and claim 1,500 linear feet vein or lode, together with 300 feet in width on each side of the center line of this claim.
- 5) The general course of the vein or lode is in a East and West direction. The location monument lies within the boundaries of this claim at Corner # 4 the NW corner, and lies on the West end of this claim, and is 1,500 feet from the opposite end of this claim.
- 6) The claim is situated in the SW quarter of Section 14, Twp. 38N, Rge. 7W, G & SR Base & Meridian, in the unknown Mining District, County of Mohave, State of Arizona.

The boundaries of this claim can be traced:

Beginning at the West end center monument, and running
 thence South 300 feet to SW corner monument No. 1;
 thence East 1,500 feet to SE corner monument No. 2;
 thence North 300 feet to East end center monument;
 thence North 300 feet to NE corner monument No. 3;
 thence West 1,500 feet to NW corner monument No. 4;
 thence South 300 feet to the point of beginning.

- 7) All dips, variations, spurs, angles, and all veins, ledges, or deposits within the lines of this claim, together with all water and timber and any other rights appurtenant, allowed by the laws of the State or of the United States, are hereby claimed from the effective date of this location.

- 8) Tie: Corner No. 4 of this claim is located 700' N
9500' W

from the SE corner of Section 13, Twp. 38N, Rge. 7W, G&SR, BM.

Locator: PATHFINDER MINES CORPORATION

By:

Agent

PHOENIX, ARIZONA

JUN 12 PM 1:54

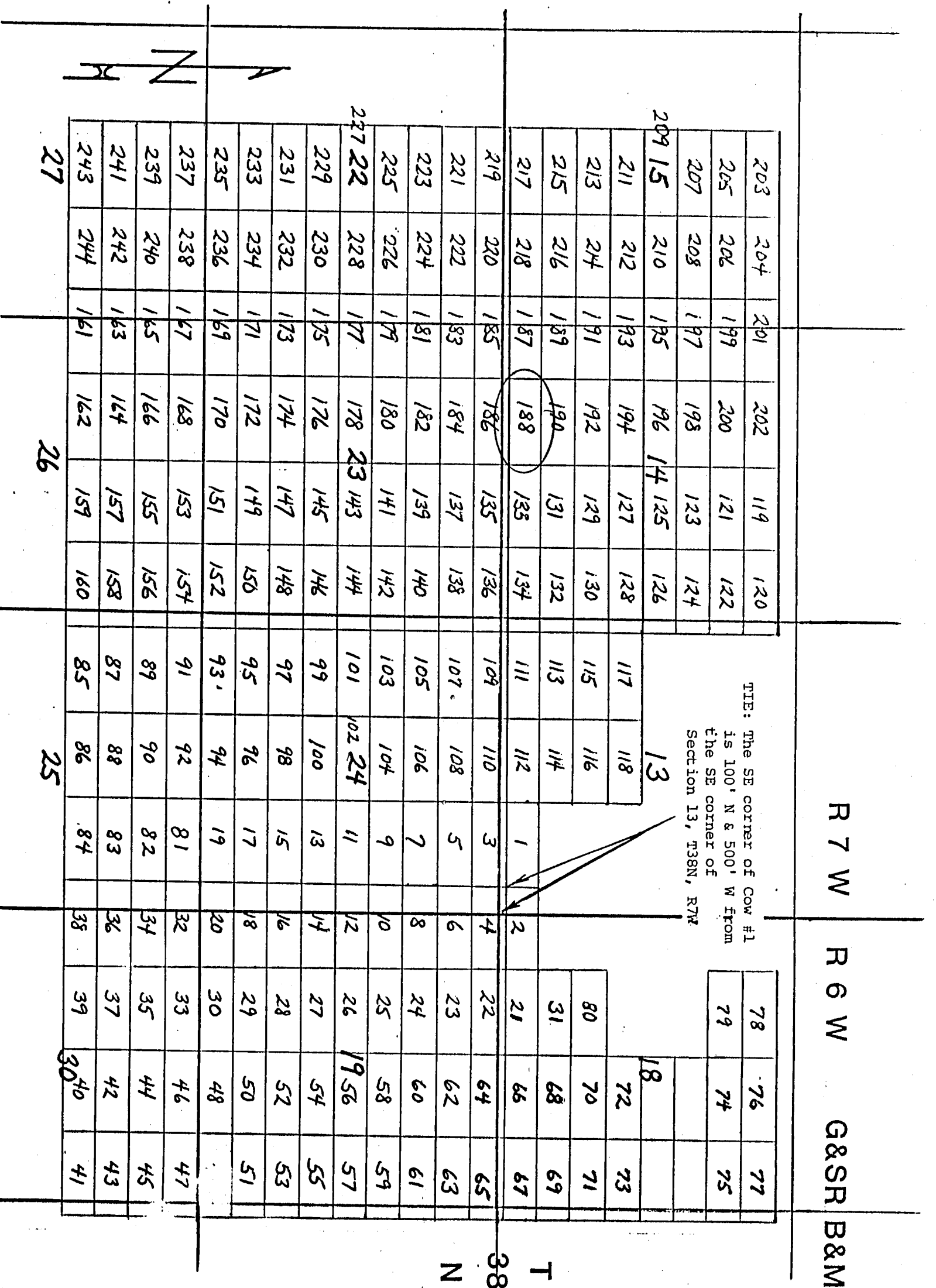
CLARK STATE OFFICE

RECEIVED

A MC 255401

COW

LODE MINING CLAIMS
MOHAVE COUNTY, ARIZONA
SCALE: 1 inch = 2,000 feet



Side lines are 1,500 feet; end lines are 600 feet; bearings are North/South, East/West, parallel to the section lines.

Claim monuments are wooden stakes at least 1½" x 1½" 4' above the ground.

NOTICE AND CERTIFICATE OF LOCATION - LODE MINING CLAIM

Notice is Hereby Given that:

- 1) The name of this claim is Cow 189, a lode mining claim.
- 2) The name and post office address of the locator is:
 Pathfinder Mines Corporation 1250 W. Sunset Blvd., Suite A
 St. George, Utah 84770
- 3) The date of this location is the 21 day of March, 1986, on which date the notice of location was posted on the claim.
- 4) The locator does hereby locate and claim 1,500 linear feet vein or lode, together with 300 feet in width on each side of the center line of this claim.
- 5) The general course of the vein or lode is in a West and East direction. The location monument lies within the boundaries of this claim at Corner # 1 the NE corner, and lies on the East end of this claim, and is 1,500 feet from the opposite end of this claim.
- 6) The claim is situated in the SE 1/4 7 see 15 quarter of Section 14, Twp. 38N, Rge. 7W, G & SR Base & Meridian, in the unknown Mining District, County of Mohave, State of Arizona.

The boundaries of this claim can be traced:

Beginning at the East end, center monument, and running
 thence North 300 feet to NE corner monument No. 1;
 thence West 1,500 feet to NW corner monument No. 2;
 thence South 300 feet to West end center monument;
 thence South 300 feet to SW corner monument No. 3;
 thence East 1,500 feet to SE corner monument No. 4;
 thence North 300 feet to the point of beginning.

- 7) All dips, variations, spurs, angles, and all veins, ledges, or deposits within the lines of this claim, together with all water and timber and any other rights appurtenant, allowed by the laws of the State or of the United States, are hereby claimed from the effective date of this location.

- 8) Tie: Corner No. 1 of this claim is located 1300' N
9500' W

from the SE corner of Section 13, Twp. 38N, Rge. 7W,
 G&SR, BM.

Locator: PATHFINDER MINES CORPORATION

By:

Agent

PHOENIX, ARIZONA

JUN 12 PM 1:54

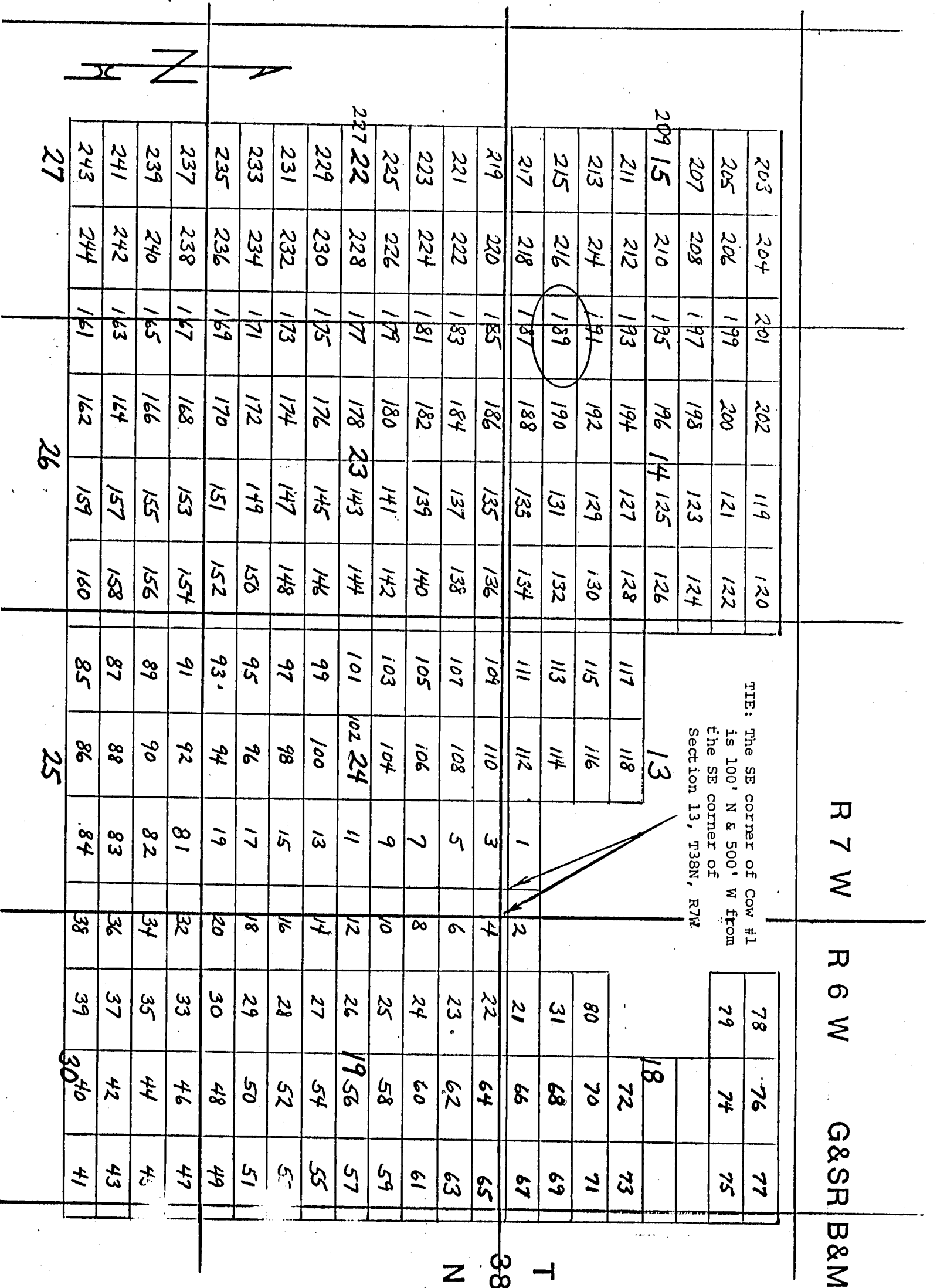
S.L.M. AZ STATE OFFICE

RECEIVED

A MC 255402

COW

LODE MINING CLAIMS
MOHAVE COUNTY, ARIZONA
SCALE: 1 inch = 2,000 feet



Side lines are 1,500 feet; end lines are 600 feet;
bearings are North/South, East/West, parallel to
the section lines.

Claim monuments are wooden
stakes at least 1½" x 1½"
4' above the ground.

NOTICE AND CERTIFICATE OF LOCATION - LODE MINING CLAIM

Notice is Hereby Given that:

- 1) The name of this claim is Cow 190, a lode mining claim.
- 2) The name and post office address of the locator is:
 Pathfinder Mines Corporation 1250 W. Sunset Blvd., Suite A
 St. George, Utah 84770
- 3) The date of this location is the 21 day of March, 1986, on which date the notice of location was posted on the claim.
- 4) The locator does hereby locate and claim 1,500 linear feet vein or lode, together with 300 feet in width on each side of the center line of this claim.
- 5) The general course of the vein or lode is in a East and West direction. The location monument lies within the boundaries of this claim at Corner # 4 the NW corner, and lies on the West end of this claim, and is 1,500 feet from the opposite end of this claim.
- 6) The claim is situated in the SW quarter of Section 14, Twp. 38N, Rge. 7W, G & SR Base & Meridian, in the unknown Mining District, County of Mohave, State of Arizona.

The boundaries of this claim can be traced:

Beginning at the West end center monument, and running

thence South 300 feet to SW corner monument No. 1;

thence East 1,500 feet to SE corner monument No. 2;

thence North 300 feet to East end center monument;

thence North 300 feet to NE corner monument No. 3;

thence West 1,500 feet to NW corner monument No. 4;

thence South 300 feet to the point of beginning.

- 7) All dips, variations, spurs, angles, and all veins, ledges, or deposits within the lines of this claim, together with all water and timber and any other rights appurtenant, allowed by the laws of the State or of the United States, are hereby claimed from the effective date of this location.
- 8) Tie: Corner No. 4 of this claim is located 1300' N
\$9500' W

from the SE corner of Section 13, Twp. 38N, Rge. 7W, G&SR, BM.

Locator: PATHFINDER MINES CORPORATION

By:

Agent

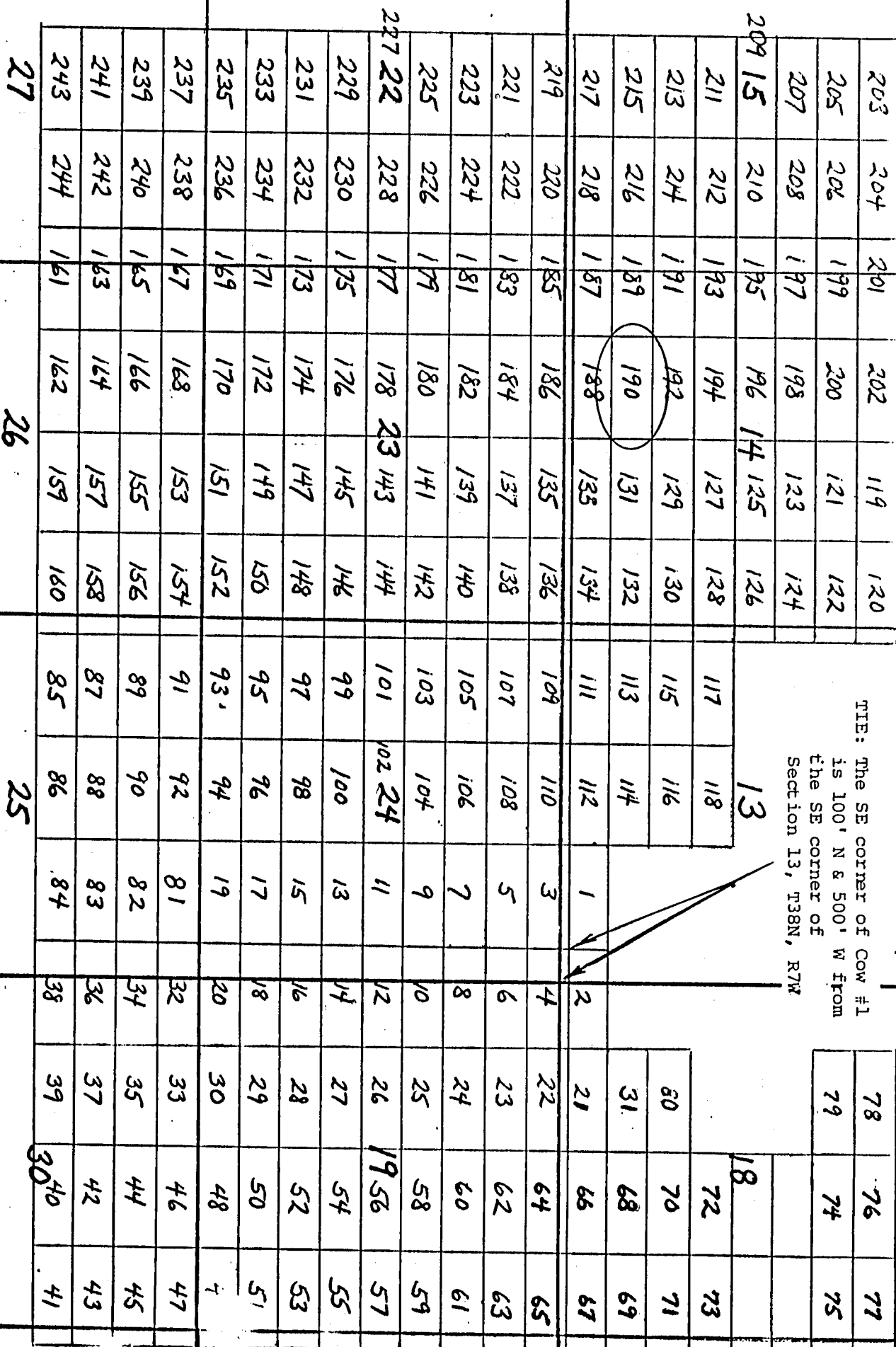
PHOENIX, ARIZONA

1986 JUN 12 PM 1:54

RECEIVED
 B.L.M. AZ STATE OFFICE

A MC 255403

LODE MINING CLAIMS
MOHAVE COUNTY, ARIZONA
SCALE: 1 inch = 2,000 feet



TIE: The SE corner of Cow #1 is 100' N & 500' W from the SE corner of Section 13, T38N, R7W

G&S F. B&M

38

Side lines are 1,500 feet; end lines are 600 feet; bearings are North/South, East/West, parallel to the section lines.

Claim monuments are wooden stakes at least 1½" x 1½" 4' above the ground.

NOTICE AND CERTIFICATE OF LOCATION - LORE MINING CLAIM

Notice is Hereby Given that:

- 1) The name of this claim is Cow 191, a lode mining claim.
- 2) The name and post office address of the locator is:
 Pathfinder Mines Corporation 1250 W. Sunset Blvd., Suite A
 St. George, Utah 84770
- 3) The date of this location is the 21 day of March, 1986, on which date the notice of location was posted on the claim.
- 4) The locator does hereby locate and claim 1,500 linear feet vein or lode, together with 300 feet in width on each side of the center line of this claim.
- 5) The general course of the vein or lode is in a West and East direction. The location monument lies within the boundaries of this claim at Corner # 1 the NE corner, and lies on the East end of this claim, and is 1,500 feet from the opposite end of this claim.
- 6) The claim is situated in the SE 1/4 1 sec 17 quarter of Section 17, Twp. 38N, Rge. 7W, G & SR Base & Meridian, in the unknown Mining District, County of Mohave, State of Arizona.

The boundaries of this claim can be traced:

Beginning at the East end, center monument, and runningthence North 300 feet to NE corner monument No. 1;thence West 1,500 feet to NW corner monument No. 2;thence South 300 feet to West end center monument;thence South 300 feet to SW corner monument No. 3;thence East 1,500 feet to SE corner monument No. 4;thence North 300 feet to the point of beginning.

- 7) All dips, variations, spurs, angles, and all veins, ledges, or deposits within the lines of this claim, together with all water and timber and any other rights appurtenant, allowed by the laws of the State or of the United States, are hereby claimed from the effective date of this location.

- 8) Tie: Corner No. 1 of this claim is located 1900' N
& 9500' W

from the SE corner of Section 13, Twp. 38N, Rge. 7W, G&SR, BM.

Locator: PATHFINDER MINES CORPORATION

By:

Agent

PHOENIX, ARIZONA

JUN 12 PM 1:54

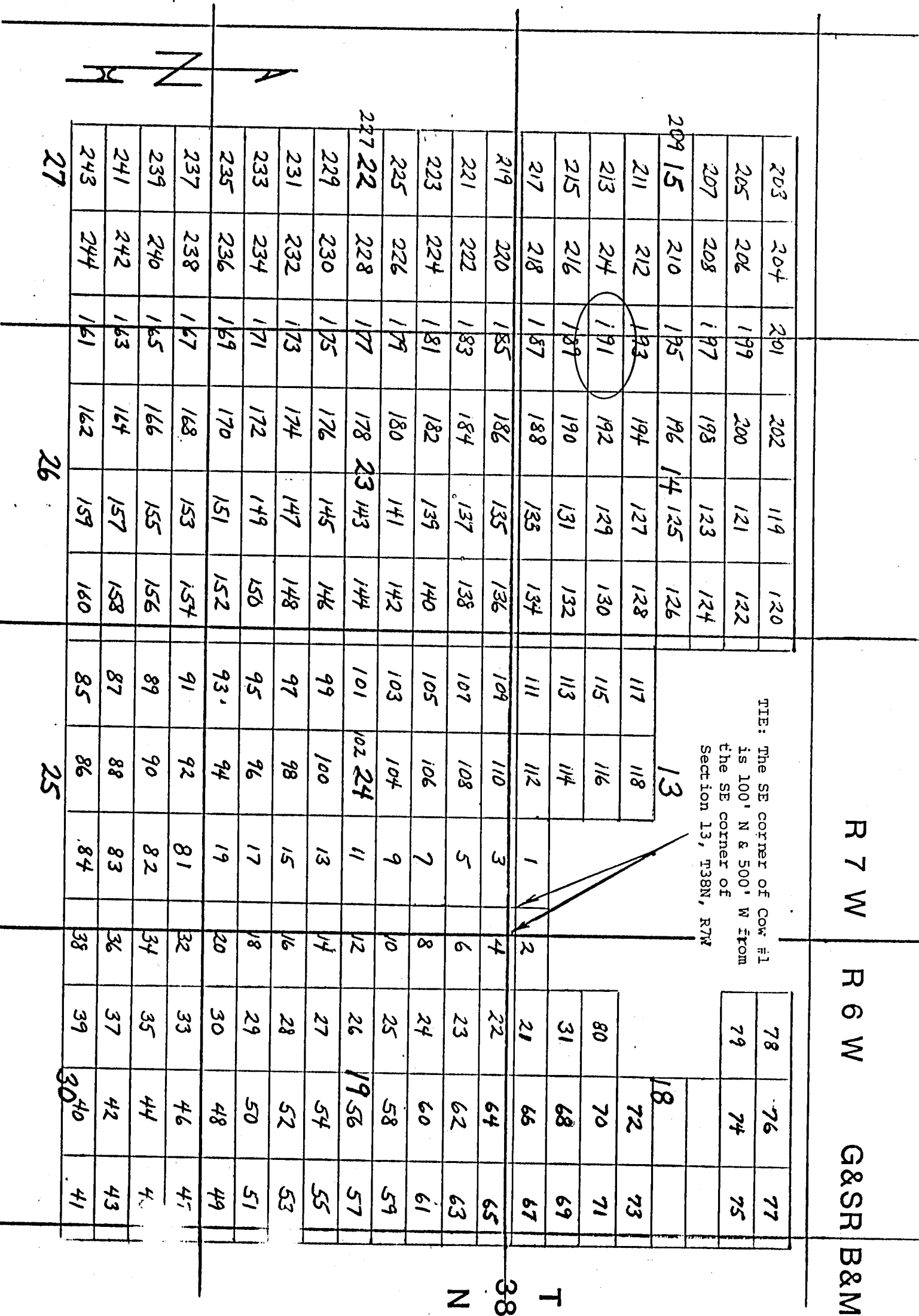
U.S. STATE OFFICE

RECEIVED

A MC 255404

COW

LODE MINING CLAIMS
MOHAVE COUNTY, ARIZONA
SCALE: 1 inch = 2,000 feet



Side lines are 1,500 feet; end lines are 600 feet; bearings are North/South, East/West, parallel to the section lines.

Claim monuments are wooden stakes at least 1 1/2" x 1 1/2" 4' above the ground.

NOTICE AND CERTIFICATE OF LOCATION - LODE MINING CLAIM

Notice is Hereby Given that:

- 1) The name of this claim is Cow 192, a lode mining claim.
- 2) The name and post office address of the locator is:
 Pathfinder Mines Corporation 1250 W. Sunset Blvd., Suite A
 St. George, Utah 84770
- 3) The date of this location is the 21 day of March, 1986, on which date the notice of location was posted on the claim.
- 4) The locator does hereby locate and claim 1,500 linear feet vein or lode, together with 300 feet in width on each side of the center line of this claim.
- 5) The general course of the vein or lode is in a East and West direction. The location monument lies within the boundaries of this claim at Corner # 4 the NW corner, and lies on the West end of this claim, and is 1,500 feet from the opposite end of this claim.
- 6) The claim is situated in the SW quarter of Section 14, Twp. 38N, Rge. 7W, G & SR Base & Meridian, in the unknown Mining District, County of Mohave, State of Arizona.

The boundaries of this claim can be traced:

Beginning at the West end center monument, and running
 thence South 300 feet to SW corner monument No. 1;
 thence East 1,500 feet to SE corner monument No. 2;
 thence North 300 feet to East end center monument;
 thence North 300 feet to NE corner monument No. 3;
 thence West 1,500 feet to NW corner monument No. 4;
 thence South 300 feet to the point of beginning.

- 7) All dips, variations, spurs, angles, and all veins, ledges, or deposits within the lines of this claim, together with all water and timber and any other rights appurtenant, allowed by the laws of the State or of the United States, are hereby claimed from the effective date of this location.

- 8) Tie: Corner No. 4 of this claim is located 1900' N
& 9500' W

from the SE corner of Section 13, Twp. 38N, Rge. 7W,
 G&SR, BM.

Locator: PATHFINDER MINES CORPORATION

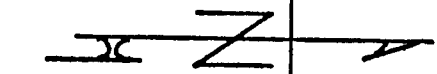
By:

Agent

RECEIVED
 B.L.M. AZ STATE OFFICE
 JUN 12 PM 1:54
 PHOENIX, ARIZONA

A MC 255405

LODE MINING CLAIMS
MOHAVE COUNTY, ARIZONA
SCALE: 1 inch = 2,000 feet

[illegible]

R 7 W

R 6 W

G&S R B&M

38 T

Side lines are 1,500 feet; end lines are 600 feet; bearings are North/South, East/West, parallel to the section lines.

Claim monuments are wooden stakes at least 1½" x 1½" 4' above the ground.

NOTICE AND CERTIFICATE OF LOCATION - LODE MINING CLAIM

A MC 255406

Notice is Hereby Given that:

- 1) The name of this claim is Cow 193, a lode mining claim.
- 2) The name and post office address of the locator is:
 Pathfinder Mines Corporation 1250 W. Sunset Blvd., Suite A
 St. George, Utah 84770
- 3) The date of this location is the 21 day of March, 1986, on which date the notice of location was posted on the claim.
- 4) The locator does hereby locate and claim 1,500 linear feet vein or lode, together with 300 feet in width on each side of the center line of this claim.
- 5) The general course of the vein or lode is in a West and East direction. The location monument lies within the boundaries of this claim at Corner # 1 the NE corner, and lies on the East end of this claim, and is 1,500 feet from the opposite end of this claim.
- 6) The claim is situated in the SE 1/4 quarter of Section 13, Twp. 38N, Rge. 7W, G & SR Base & Meridian, in the unknown Mining District, County of Mohave, State of Arizona.

The boundaries of this claim can be traced:

Beginning at the East end, center monument, and running
 thence North 300 feet to NE corner monument No. 1;
 thence West 1,500 feet to NW corner monument No. 2;
 thence South 300 feet to West end center monument;
 thence South 300 feet to SW corner monument No. 3;
 thence East 1,500 feet to SE corner monument No. 4;
 thence North 300 feet to the point of beginning.

- 7) All dips, variations, spurs, angles, and all veins, ledges, or deposits within the lines of this claim, together with all water and timber and any other rights appurtenant, allowed by the laws of the State or of the United States, are hereby claimed from the effective date of this location.

- 8) Tie: Corner No. 1 of this claim is located 2500' N
9500' W

from the SE corner of Section 13, Twp. 38N, Rge. 7W,
 G&SR, BM.

Locator: PATHEINDER MINES CORPORATION

By:

Agent

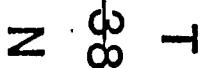
PHOENIX, ARIZONA

JUN 12 PM 1:55

B.L.M. AZ STATE OFFICE

RECEIVED

LODE MINING CLAIMS
MOHAVE COUNTY, ARIZONA
SCALE: 1 inch = 2,000 feet



Claim monuments are wooden stakes at least 1½" x 1½" 4' above the ground.

NOTICE AND CERTIFICATE OF LOCATION - LODE MINING CLAIM

Notice is Hereby Given that:

- 1) The name of this claim is Cow 194, a lode mining claim.
- 2) The name and post office address of the locator is:
 Pathfinder Mines Corporation 1250 W. Sunset Blvd., Suite A
 St. George, Utah 84770
- 3) The date of this location is the 21 day of March, 1986, on which date the notice of location was posted on the claim.
- 4) The locator does hereby locate and claim 1,500 linear feet vein or lode, together with 300 feet in width on each side of the center line of this claim.
- 5) The general course of the vein or lode is in a East and West direction. The location monument lies within the boundaries of this claim at Corner # 4 the NW corner, and lies on the West end of this claim, and is 1,500 feet from the opposite end of this claim.
- 6) The claim is situated in the SW quarter of Section 14, Twp. 38N, Rge. 7W, G & SR Base & Meridian, in the unknown Mining District, County of Mohave, State of Arizona.

The boundaries of this claim can be traced:

Beginning at the West end center monument, and running
 thence South 300 feet to SW corner monument No. 1;
 thence East 1,500 feet to SE corner monument No. 2;
 thence North 300 feet to East end center monument;
 thence North 300 feet to NE corner monument No. 3;
 thence West 1,500 feet to NW corner monument No. 4;
 thence South 300 feet to the point of beginning.

- 7) All dips, variations, spurs, angles, and all veins, ledges, or deposits within the lines of this claim, together with all water and timber and any other rights appurtenant, allowed by the laws of the State or of the United States, are hereby claimed from the effective date of this location.

- 8) Tie: Corner No. 4 of this claim is located 2500' N
& 9500' W

from the SE corner of Section 13, Twp. 38N, Rge. 7W, G&SR, BM.

Locator: PATHFINDER MINES CORPORATION

Agent [Signature]

RECEIVED BY: ARIZONA

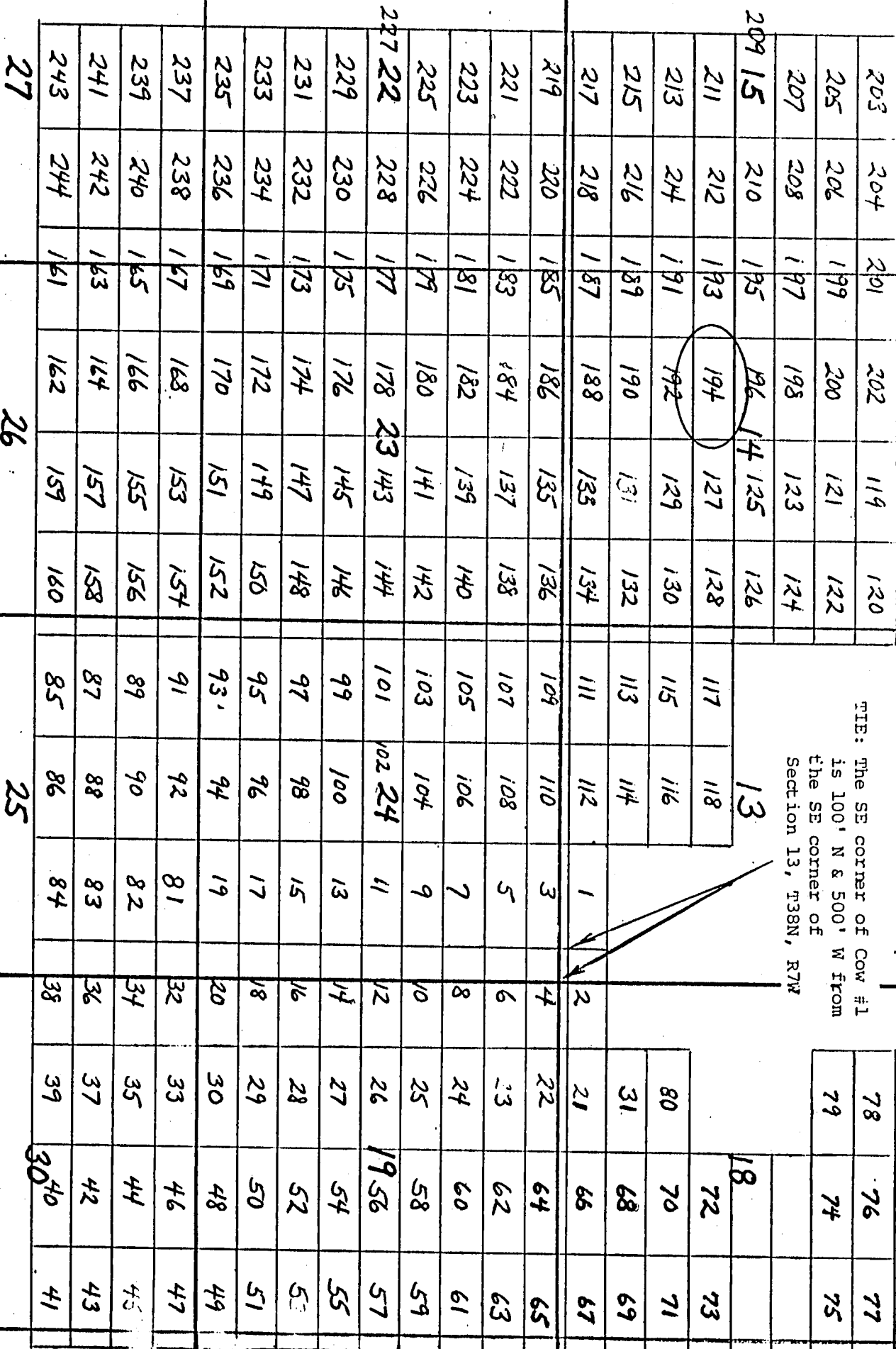
1986 JUN 12 PM 1:55

B.T.M. AZ STATE OFFICE

RECEIVED

A MC 255407

LODE MINING CLAIMS
MOHAVE COUNTY, ARIZONA
SCALE: 1 inch = 2,000 feet



NOTE: The SE corner of Cow #1 is 100' N & 500' W from the SE corner of Section 13, T38N, R7W

R 7 W

R 6 W

G&SR | **B&M**

38

Side lines are 1,500 feet; end lines are 600 feet; bearings are North/South, East/West, parallel to the section lines.

Claim monuments are wooden stakes at least 1½" x 1½" 4' above the ground.

NOTICE AND CERTIFICATE OF LOCATION - LODE MINING CLAIM

Notice is Hereby Given that:

- 1) The name of this claim is Cow 195, a lode mining claim.
- 2) The name and post office address of the locator is:
 Pathfinder Mines Corporation 1250 W. Sunset Blvd., Suite A
 St. George, Utah 84770
- 3) The date of this location is the 21 day of March, 1986, on which date the notice of location was posted on the claim.
- 4) The locator does hereby locate and claim 1,500 linear feet vein or lode, together with 300 feet in width on each side of the center line of this claim.
- 5) The general course of the vein or lode is in a West and East direction. The location monument lies within the boundaries of this claim at Corner # 1 the NE corner, and lies on the East end of this claim, and is 1,500 feet from the opposite end of this claim.
- 6) The claim is situated in the NE 1/4 quarter of Section 13, Twp. 38N, Rge. 7W, G & SR Base & Meridian, in the unknown Mining District, County of Mohave, State of Arizona.

The boundaries of this claim can be traced:

Beginning at the East end center monument, and running
 thence North 300 feet to NE corner monument No. 1;
 thence West 1,500 feet to NW corner monument No. 2;
 thence South 300 feet to West end center monument;
 thence South 300 feet to SW corner monument No. 3;
 thence East 1,500 feet to SE corner monument No. 4;
 thence North 300 feet to the point of beginning.

- 7) All dips, variations, spurs, angles, and all veins, ledges, or deposits within the lines of this claim, together with all water and timber and any other rights appurtenant, allowed by the laws of the State or of the United States, are hereby claimed from the effective date of this location.

- 8) Tie: Corner No. 1 of this claim is located 3100' N
9500' W

from the SE corner of Section 13, Twp. 38N, Rge. 7W, G&SR, BM.

Locator: PATHEFINDER MINES CORPORATION

By:

Agent

PHOENIX, ARIZONA

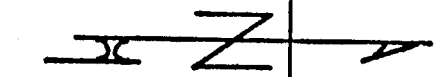
1986 JUN 12 PM 1:55

B.L.M. AZ STATE OFFICE

RECEIVED

A MC 255408

LODE MINING CLAIMS
MOHAVE COUNTY, ARIZONA
SCALE: 1 inch = 2,000 feet

[illegible]

R 7 W

R6W

G&S B&M

38

Side lines are 1,500 feet; end lines are 600 feet; bearings are North/South, East/West, parallel to the section lines.

Claim monuments are wooden stakes at least 1½" x 1½" 4' above the ground.

NOTICE AND CERTIFICATE OF LOCATION - LODE MINING CLAIM

A MC 255409

Notice is Hereby Given that:

- 1) The name of this claim is Cow 196, a lode mining claim.
- 2) The name and post office address of the locator is:
 Pathfinder Mines Corporation 1250 W. Sunset Blvd., Suite A
 St. George, Utah 84770
- 3) The date of this location is the 21 day of March, 1986, on which date the notice of location was posted on the claim.
- 4) The locator does hereby locate and claim 1,500 linear feet vein or lode, together with 300 feet in width on each side of the center line of this claim.
- 5) The general course of the vein or lode is in a East and West direction. The location monument lies within the boundaries of this claim at Corner # 4 the NW corner, and lies on the West end of this claim, and is 1,500 feet from the opposite end of this claim.
- 6) The claim is situated in the NW & SW quarters of Section 14, Twp. 38N, Rge. 7W, G & SR Base & Meridian, in the unknown Mining District, County of Mohave, State of Arizona.

The boundaries of this claim can be traced:

Beginning at the West end center monument, and running
 thence South 300 feet to SW corner monument No. 1;
 thence East 1,500 feet to SE corner monument No. 2;
 thence North 300 feet to East end center monument;
 thence North 300 feet to NE corner monument No. 3;
 thence West 1,500 feet to NW corner monument No. 4;
 thence South 300 feet to the point of beginning.

- 7) All dips, variations, spurs, angles, and all veins, ledges, or deposits within the lines of this claim, together with all water and timber and any other rights appurtenant, allowed by the laws of the State or of the United States, are hereby claimed from the effective date of this location.
- 8) Tie: Corner No. 4 of this claim is located 3100' N
& 9500' W

from the SE corner of Section 13, Twp. 38N, Rge. 7W,
 G&SR, BM.

Locator: PATHFINDER MINES CORPORATION

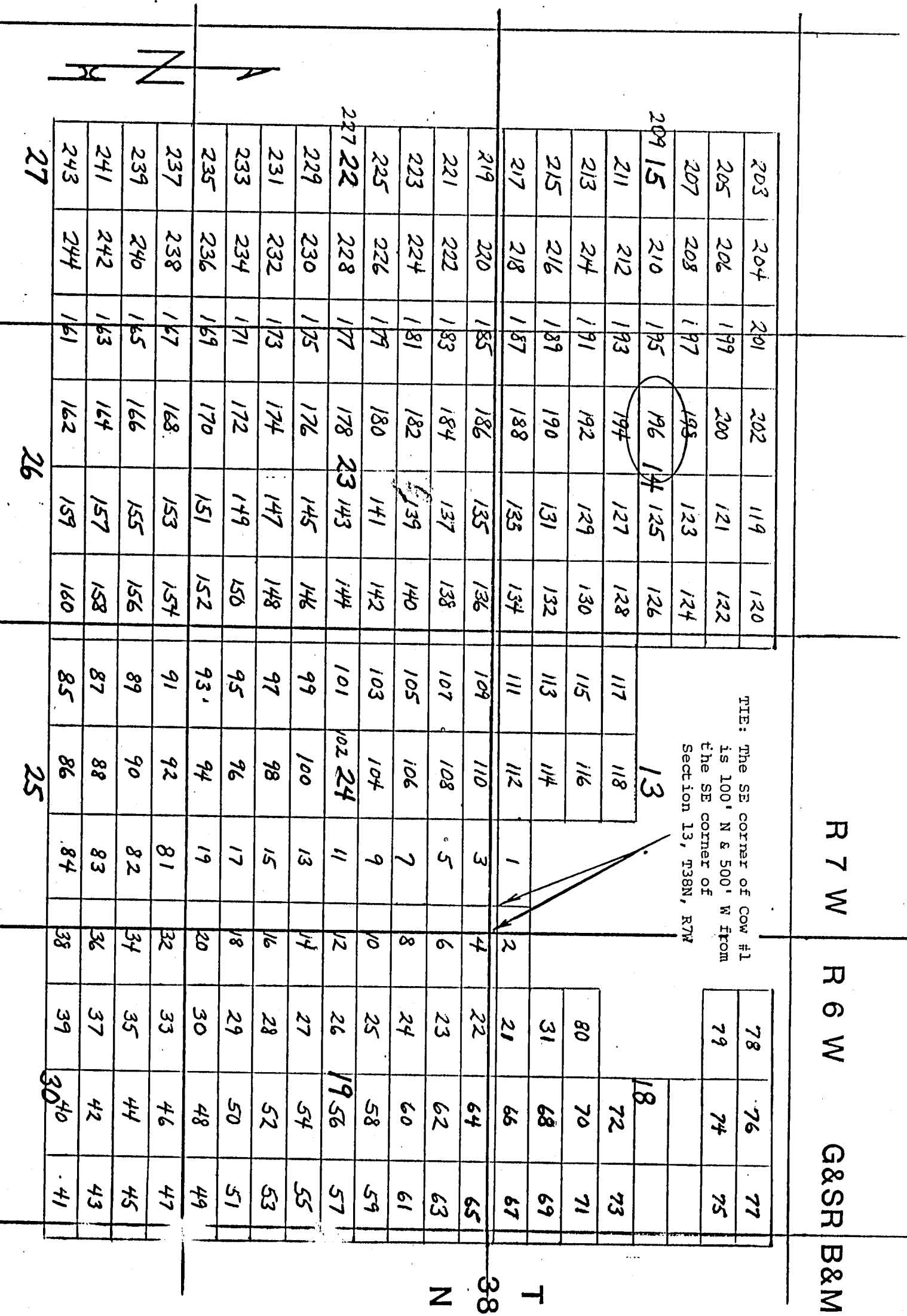
By:

Agent

RECEIVED
 B.L.M. AZ STATE OFFICE
 JUN 12 PM 1:59
 PHOENIX, ARIZONA

COW

LODE MINING CLAIMS
MOHAVE COUNTY, ARIZONA
SCALE: 1 inch = 2,000 feet



Side lines are 1,500 feet; end lines are 600 feet; bearings are North/South, East/West, parallel to the section lines.

Claim monuments are wooden stakes at least 1½" x 1½" 4" above the ground.

NOTICE AND CERTIFICATE OF LOCATION - LODE MINING CLAIM

Notice is Hereby Given that:

A MC 255410

1) The name of this claim is Cow 197, a lode mining claim.

2) The name and post office address of the locator is:

Pathfinder Mines Corporation

1250 W. Sunset Blvd., Suite A
St. George, Utah 84770

3) The date of this location is the 21 day of March, 1986, on which date the notice of location was posted on the claim.

4) The locator does hereby locate and claim 1,500 linear feet vein or lode, together with 300 feet in width on each side of the center line of this claim.

5) The general course of the vein or lode is in a West and East direction. The location monument lies within the boundaries of this claim at Corner # 1 the NE corner, and lies on the East end of this claim, and is 1,500 feet from the opposite end of this claim.

6) The claim is situated in the NE 1/4 quarter of Section 14, Twp. 38N, Rge. 7W, G & SR Base & Meridian, in the unknown Mining District, County of Mohave, State of Arizona.

The boundaries of this claim can be traced:

Beginning at the East end, center monument, and running

thence North 300 feet to NE corner monument No. 1;

thence West 1,500 feet to NW corner monument No. 2;

thence South 300 feet to West end center monument;

thence South 300 feet to SW corner monument No. 3;

thence East 1,500 feet to SE corner monument No. 4;

thence North 300 feet to the point of beginning.

7) All dips, variations, spurs, angles, and all veins, ledges, or deposits within the lines of this claim, together with all water and timber and any other rights appurtenant, allowed by the laws of the State or of the United States, are hereby claimed from the effective date of this location.

8) Tie: Corner No. 1 of this claim is located 3700' N
& 9500' W

from the SE corner of Section 13, Twp. 38N, Rge. 7W, G&SR, BM.

Locator: PATHEFINDER MINES CORPORATION

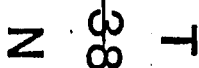
By:

Agent

RECEIVED

RECEIVED

LODE MINING CLAIMS
MOHAVE COUNTY, ARIZONA
SCALE: 1 inch = 2,000 feet



Claim monuments are wooden stakes at least 1½" x 1½" 4' above the ground.

NOTICE AND CERTIFICATE OF LOCATION - LODE MINING CLAIM

Notice is Hereby Given that:

- 1) The name of this claim is Cow 198, a lode mining claim.
- 2) The name and post office address of the locator is:
 Pathfinder Mines Corporation 1250 W. Sunset Blvd., Suite A
 St. George, Utah 84770
- 3) The date of this location is the 21 day of March, 1986, on which date the notice of location was posted on the claim.
- 4) The locator does hereby locate and claim 1,500 linear feet vein or lode, together with 300 feet in width on each side of the center line of this claim.
- 5) The general course of the vein or lode is in a East and West direction. The location monument lies within the boundaries of this claim at Corner # 4 the NW corner, and lies on the West end of this claim, and is 1,500 feet from the opposite end of this claim.
- 6) The claim is situated in the NW quarter of Section 14, Twp. 38N, Rge. 7W, G & SR Base & Meridian, in the unknown Mining District, County of Mohave, State of Arizona.

The boundaries of this claim can be traced:

Beginning at the West end center monument, and running
 thence South 300 feet to SW corner monument No. 1;
 thence East 1,500 feet to SE corner monument No. 2;
 thence North 300 feet to East end center monument;
 thence North 300 feet to NE corner monument No. 3;
 thence West 1,500 feet to NW corner monument No. 4;
 thence South 300 feet to the point of beginning.

- 7) All dips, variations, spurs, angles, and all veins, ledges, or deposits within the lines of this claim, together with all water and timber and any other rights appurtenant, allowed by the laws of the State or of the United States, are hereby claimed from the effective date of this location.

- 8) Tie: Corner No. 4 of this claim is located 3700' N
& 9500' W

from the SE corner of Section 13, Twp. 38N, Rge. 7W, G&SR, BM.

Locator: PATHFINDER MINES CORPORATION

By:

Agent

PHOENIX, ARIZONA

1986 JUN 12 PM 1:59

U.S. STATE OFFICE

RECEIVED

A MC 255411

LODE MINING CLAIMS
MOHAVE COUNTY, ARIZONA
SCALE: 1 inch = 2,000 feet



G&S R B&M

Claim monuments are wooden stakes at least 1½" x 1½" 4' above the ground.

NOTICE AND CERTIFICATE OF LOCATION - LODE MINING CLAIM

Notice is Hereby Given that:

1) The name of this claim is Cow 199, a lode mining claim.

2) The name and post office address of the locator is:

Pathfinder Mines Corporation

1250 W. Sunset Blvd., Suite A
St. George, Utah 84770

3) The date of this location is the 21 day of March, 1986, on which date the notice of location was posted on the claim.

4) The locator does hereby locate and claim 1,500 linear feet vein or lode, together with 300 feet in width on each side of the center line of this claim.

5) The general course of the vein or lode is in a West and East direction. The location monument lies within the boundaries of this claim at Corner # 1 the NE corner, and lies on the East end of this claim, and is 1,500 feet from the opposite end of this claim.

6) The claim is situated in the NE 1/4 quarter of Section 14, Twp. 38N, Rge. 7W, G & SR Base & Meridian, in the unknown Mining District, County of Mohave, State of Arizona.

The boundaries of this claim can be traced:

Beginning at the East end, center monument, and running

thence North 300 feet to NE corner monument No. 1;

thence West 1,500 feet to NW corner monument No. 2;

thence South 300 feet to West end center monument;

thence South 300 feet to SW corner monument No. 3;

thence East 1,500 feet to SE corner monument No. 4;

thence North 300 feet to the point of beginning.

7) All dips, variations, spurs, angles, and all veins, ledges, or deposits within the lines of this claim, together with all water and timber and any other rights appurtenant, allowed by the laws of the State or of the United States, are hereby claimed from the effective date of this location.

8) Tie: Corner No. 1 of this claim is located 4300' N
& 9500' W

from the SE corner of Section 13, Twp. 38N, Rge. 7W, G&SR, BM.

Locator: PATHFINDER MINES CORPORATION

By:

Agent

PHOENIX, ARIZONA

1986 JUN 12 PM 1:59

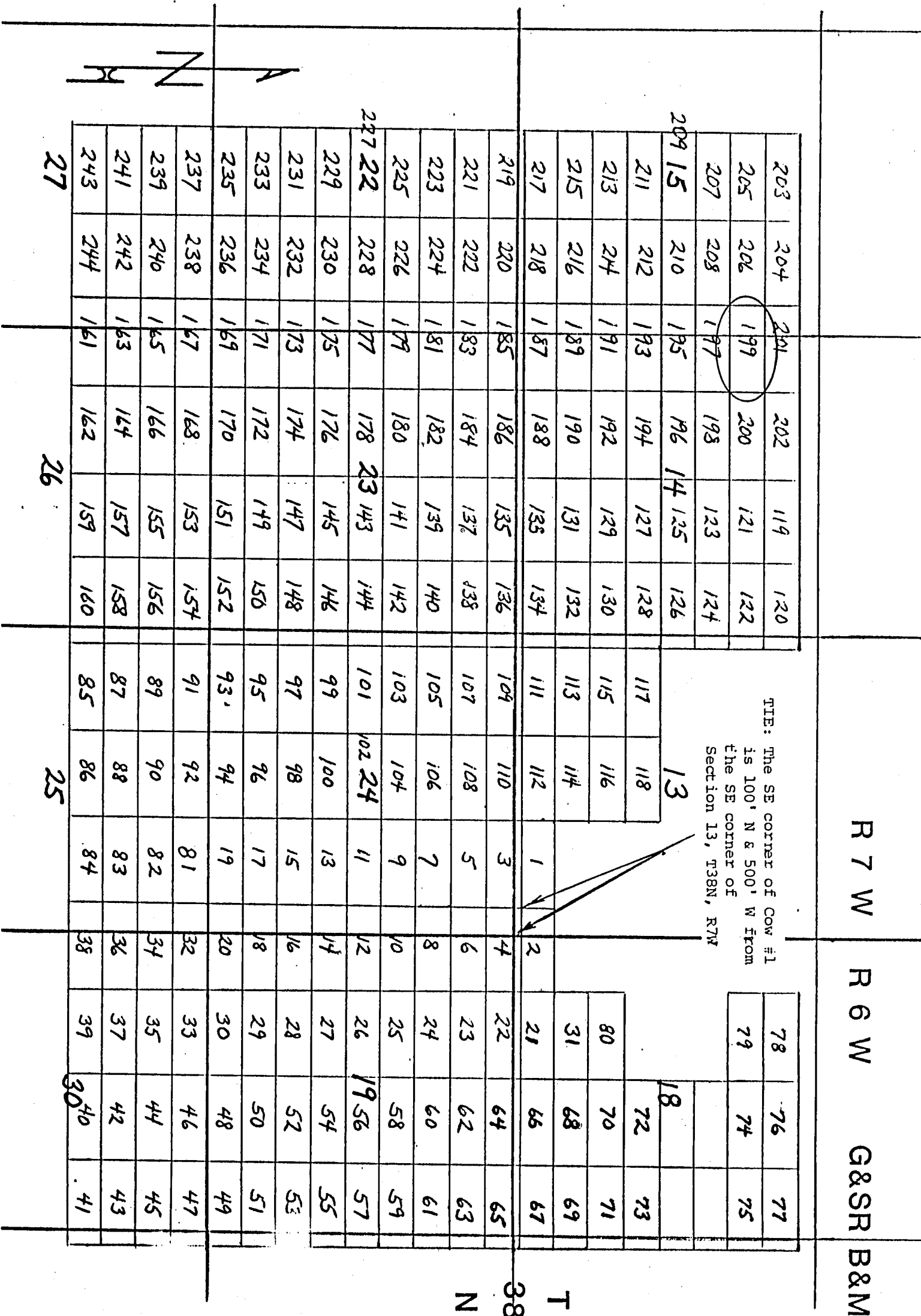
B.L.M. AZ STATE OFFICE

RECEIVED

A MC 255412

COW

LODE MINING CLAIMS
MOHAVE COUNTY, ARIZONA
SCALE: 1 inch = 2,000 feet



Side lines are 1,500 feet; end lines are 600 feet;
bearings are North/South, East/West, parallel to
the section lines.

Claim monuments are wooden
stakes at least 1½" x 1½"
4' above the ground.

NOTICE AND CERTIFICATE OF LOCATION - LODE MINING CLAIM

Notice is Hereby Given that:

- 1) The name of this claim is COW 200, a lode mining claim.
- 2) The name and post office address of the locator is:
 Pathfinder Mines Corporation 1250 W. Sunset Blvd., Suite A
 St. George, Utah 84770
- 3) The date of this location is the 21 day of March, 1986, on which date the notice of location was posted on the claim.
- 4) The locator does hereby locate and claim 1,500 linear feet vein or lode, together with 300 feet in width on each side of the center line of this claim.
- 5) The general course of the vein or lode is in a East and West direction. The location monument lies within the boundaries of this claim at Corner # 4 the NW corner, and lies on the West end of this claim, and is 1,500 feet from the opposite end of this claim.
- 6) The claim is situated in the NW quarter of Section 14, Twp. 38N, Rge. 7W, G & SR Base & Meridian, in the unknown Mining District, County of Mohave, State of Arizona.

The boundaries of this claim can be traced:

Beginning at the West end center monument, and running

thence South 300 feet to SW corner monument No. 1;

thence East 1,500 feet to SE corner monument No. 2;

thence North 300 feet to East end center monument;

thence North 300 feet to NE corner monument No. 3;

thence West 1,500 feet to NW corner monument No. 4;

thence South 300 feet to the point of beginning.

- 7) All dips, variations, spurs, angles, and all veins, ledges, or deposits within the lines of this claim, together with all water and timber and any other rights appurtenant, allowed by the laws of the State or of the United States, are hereby claimed from the effective date of this location.

- 8) Tie: Corner No. 4 of this claim is located 4300' N
+ 9500' W.

from the SE corner of Section 13, Twp. 38N, Rge. 7W, G&SR, BM.

Locator: PATHFINDER MINES CORPORATION

By:

Agent

PHOENIX, ARIZONA

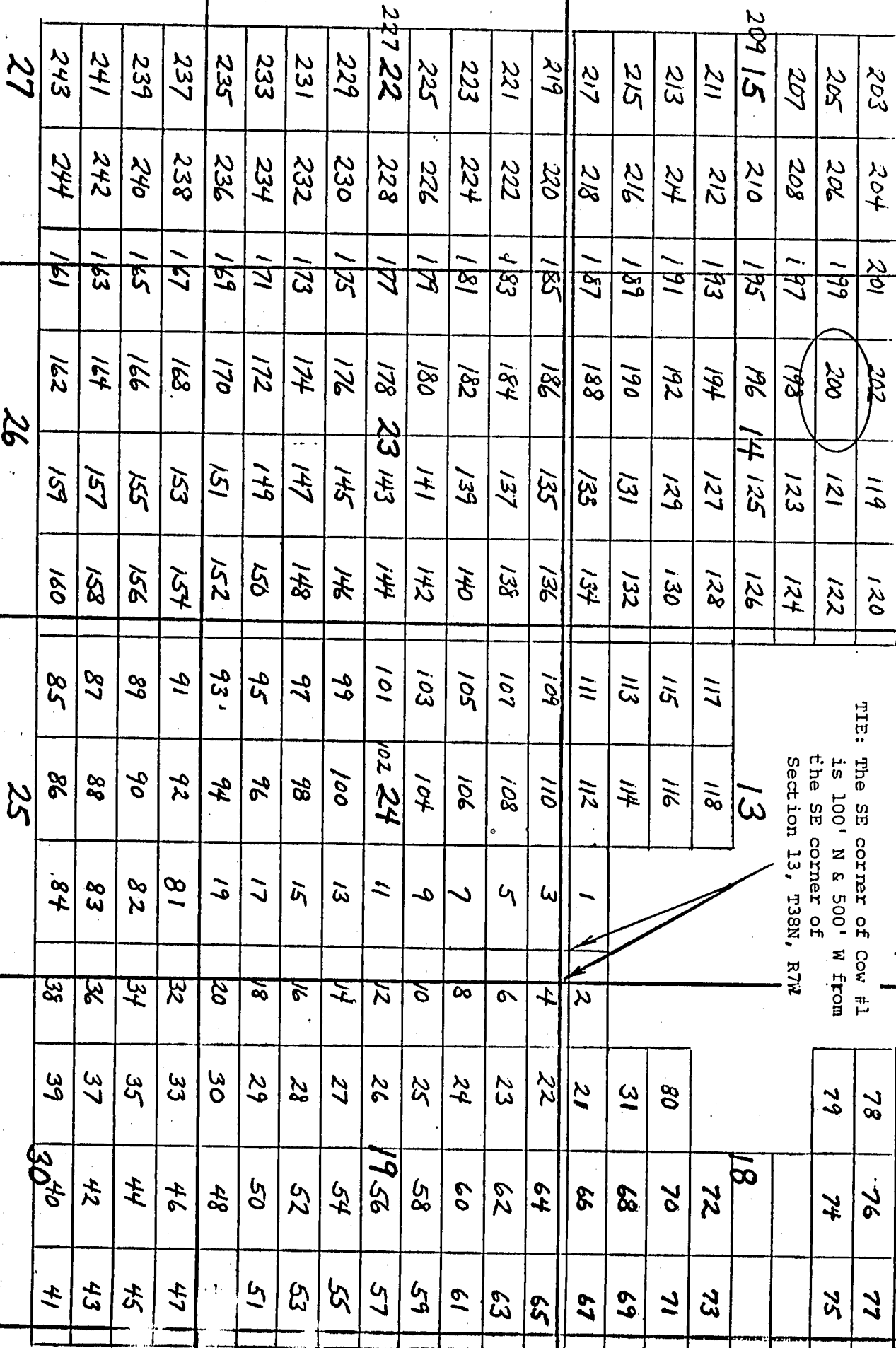
1986 JUN 12 PM 1:59

B.L.M. AZ STATE OFFICE

RECEIVED

A MC 255413

LODE MINING CLAIMS
MOHAVE COUNTY, ARIZONA
SCALE: 1 inch = 2,000 feet



G&S R. B&M

THE: The SE corner of Cow #1
is 100' N & 500' W from
the SE corner of
Section 13, T38N, R7W

NOTES

Side lines are 1,500 feet; end lines are 600 feet; bearings are North/South, East/West, parallel to the section lines.

Claim monuments are wooden stakes at least 1½" x 1½" 4' above the ground.

NOTICE AND CERTIFICATE OF LOCATION - LODE MINING CLAIM

Notice is Hereby Given that:

- 1) The name of this claim is Cow 201, a lode mining claim.
- 2) The name and post office address of the locator is:
 Pathfinder Mines Corporation 1250 W. Sunset Blvd., Suite A
 St. George, Utah 84770
- 3) The date of this location is the 21 day of March, 1986, on which date the notice of location was posted on the claim.
- 4) The locator does hereby locate and claim 1,500 linear feet vein or lode, together with 300 feet in width on each side of the center line of this claim.
- 5) The general course of the vein or lode is in a West and East direction. The location monument lies within the boundaries of this claim at Corner # 1 the NE corner, and lies on the East end of this claim, and is 1,500 feet from the opposite end of this claim.
- 6) The claim is situated in the NE 1/4 section 15 quarter of Section 14, Twp. 38N, Rge. 7W, G & SR Base & Meridian, in the unknown Mining District, County of Mohave, State of Arizona.

The boundaries of this claim can be traced:

Beginning at the East end center monument, and running
 thence North 300 feet to NE corner monument No. 1;
 thence West 1,500 feet to NW corner monument No. 2;
 thence South 300 feet to West end center monument;
 thence South 300 feet to SW corner monument No. 3;
 thence East 1,500 feet to SE corner monument No. 4;
 thence North 300 feet to the point of beginning.

- 7) All dips, variations, spurs, angles, and all veins, ledges, or deposits within the lines of this claim, together with all water and timber and any other rights appurtenant, allowed by the laws of the State or of the United States, are hereby claimed from the effective date of this location.

- 8) Tie: Corner No. 1 of this claim is located 4900' N & 9500' W

from the SE corner of Section 13, Twp. 38N, Rge. 7W, G&SR, BM.

Locator: PATHFINDER MINES CORPORATION

By:

Agent

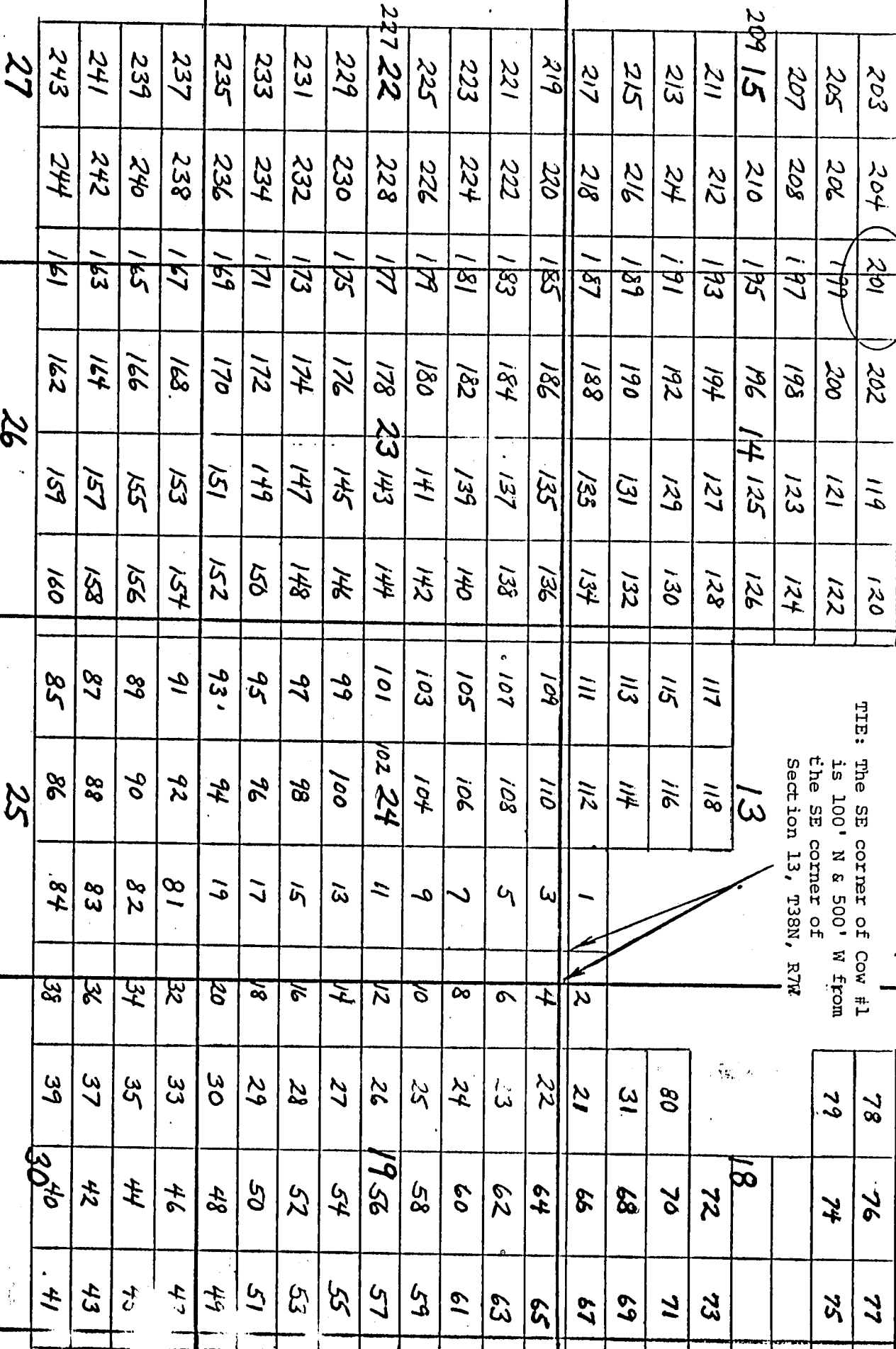
PHOENIX, ARIZONA

1986 JUN 12 PM 1:59

RECEIVED
 B.T.M. AZ STATE OFFICE

A MC 255414

LODE MINING CLAIMS
MOHAVE COUNTY, ARIZONA
SCALE: 1 inch = 2,000 feet



TIE: The SE corner of Cow #1
is 100' N & 500' W from
the SE corner of
Section 13, T38N, R7W

R 7 W

R6W

G&SR
B&M

Z 3 T

Side lines are 1,500 feet; end lines are 600 feet; bearings are North/South, East/West, parallel to the section lines.

Claim monuments are wooden stakes at least 1½" x 1½" 4' above the ground.

NOTICE AND CERTIFICATE OF LOCATION - LODE MINING CLAIM

Notice is Hereby Given that:

- 1) The name of this claim is Cow 202, a lode mining claim.
- 2) The name and post office address of the locator is:
 Pathfinder Mines Corporation 1250 W. Sunset Blvd., Suite A
 St. George, Utah 84770
- 3) The date of this location is the 21 day of March, 1986, on which date the notice of location was posted on the claim.
- 4) The locator does hereby locate and claim 1,500 linear feet vein or lode, together with 300 feet in width on each side of the center line of this claim.
- 5) The general course of the vein or lode is in a East and West direction. The location monument lies within the boundaries of this claim at Corner # 4 the NW corner, and lies on the West end of this claim, and is 1,500 feet from the opposite end of this claim.
- 6) The claim is situated in the NW quarter of Section 14, Twp. 38N, Rge. 7W, G & SR Base & Meridian, in the unknown Mining District, County of Mohave, State of Arizona.

The boundaries of this claim can be traced:

Beginning at the West end center monument, and running
 thence South 300 feet to SW corner monument No. 1;
 thence East 1,500 feet to SE corner monument No. 2;
 thence North 300 feet to East end center monument;
 thence North 300 feet to NE corner monument No. 3;
 thence West 1,500 feet to NW corner monument No. 4;
 thence South 300 feet to the point of beginning.

- 7) All dips, variations, spurs, angles, and all veins, ledges, or deposits within the lines of this claim, together with all water and timber and any other rights appurtenant, allowed by the laws of the State or of the United States, are hereby claimed from the effective date of this location.

- 8) Tie: Corner No. 4 of this claim is located 4900' N
\$ 9500' W

from the SE corner of Section 13, Twp. 38N, Rge. 7W, G&SR, BM.

Locator: PATHEFINDER MINES CORPORATION

By:

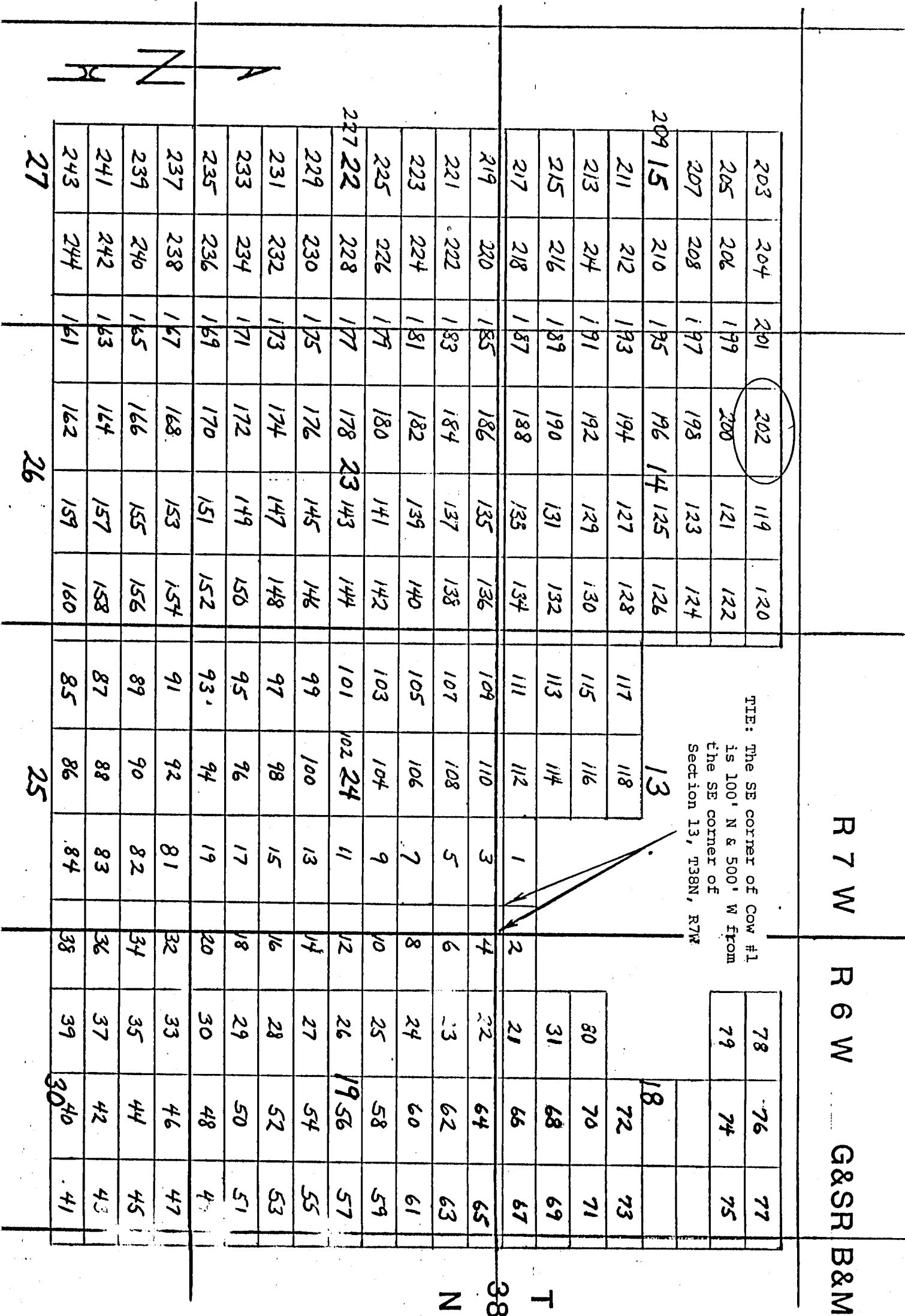
Agent

RECEIVED
 B.L.M. AZ STATE OFFICE
 JUN 12 PM 1:55
 PHOENIX, ARIZONA

A MC 255415

COW

LODE MINING CLAIMS
MOHAVE COUNTY, ARIZONA
SCALE: 1 inch = 2,000 feet



Side lines are 1,500 feet; end lines are 600 feet; bearings are North/South, East/West, parallel to the section lines.

Claim monuments are wooden stakes at least 1½" x 1½" 4' above the ground.

NOTICE AND CERTIFICATE OF LOCATION - LODE MINING CLAIM

Notice is Hereby Given that:

- 1) The name of this claim is Cow 203, a lode mining claim.
- 2) The name and post office address of the locator is:
 Pathfinder Mines Corporation 1250 W. Sunset Blvd., Suite A
 St. George, Utah 84770
- 3) The date of this location is the 21 day of March, 1986, on which date the notice of location was posted on the claim.
- 4) The locator does hereby locate and claim 1,500 linear feet vein or lode, together with 300 feet in width on each side of the center line of this claim.
- 5) The general course of the vein or lode is in a West and East direction. The location monument lies within the boundaries of this claim at Corner # 1 the NE corner, and lies on the East end of this claim, and is 1,500 feet from the opposite end of this claim.
- 6) The claim is situated in the NE 1/4 quarter of Section 15, Twp. 38N, Rge. 7W, G & SR Base & Meridian, in the unknown Mining District, County of Mohave, State of Arizona.

The boundaries of this claim can be traced:

Beginning at the East end, center monument, and running
 thence North 300 feet to NE corner monument No. 1;
 thence West 1,500 feet to NW corner monument No. 2;
 thence South 300 feet to West end center monument;
 thence South 300 feet to SW corner monument No. 3;
 thence East 1,500 feet to SE corner monument No. 4;
 thence North 300 feet to the point of beginning.

- 7) All dips, variations, spurs, angles, and all veins, ledges, or deposits within the lines of this claim, together with all water and timber and any other rights appurtenant, allowed by the laws of the State or of the United States, are hereby claimed from the effective date of this location.

- 8) Tie: Corner No. 1 of this claim is located 4900' N
& 12500' W

from the SE corner of Section 13, Twp. 38N, Rge. 7W, G&SR, BM.

Locator: PATHFINDER MINES CORPORATION

By:

Agent

PHOENIX, ARIZONA

1986 JUN 12 PM 1:59

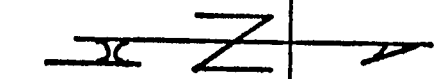
B.L.M. AZ STATE OFFICE

RECEIVED

A MC 255416

COW

COW

[illegible]

TIE: The SE corner of Cow #1 is 100' N & 500' W from the SE corner of Section 13, T38N, R7W

R 7 W

R6W

G&S B&M

Side lines are 1,500 feet; end lines are 600 feet; bearings are North/South, East/West, parallel to the section lines.

Claim monuments are wooden stakes at least 1½" x 1½" 4' above the ground.

NOTICE AND CERTIFICATE OF LOCATION - LODE MINING CLAIM

A MC 255417

Notice is Hereby Given that:

- 1) The name of this claim is Cow 204, a lode mining claim.
- 2) The name and post office address of the locator is:
 Pathfinder Mines Corporation 1250 W. Sunset Blvd., Suite A
 St. George, Utah 84770
- 3) The date of this location is the 21 day of March, 1986, on which date the notice of location was posted on the claim.
- 4) The locator does hereby locate and claim 1,500 linear feet vein or lode, together with 300 feet in width on each side of the center line of this claim.
- 5) The general course of the vein or lode is in a East and West direction. The location monument lies within the boundaries of this claim at Corner # 4 the NW corner, and lies on the West end of this claim, and is 1,500 feet from the opposite end of this claim.
- 6) The claim is situated in the NE quarter of Section 15, Twp. 38N, Rge. 7W, G & SR Base & Meridian, in the unknown Mining District, County of Mohave, State of Arizona.

The boundaries of this claim can be traced:

Beginning at the West end center monument, and running
 thence South 300 feet to SW corner monument No. 1;
 thence East 1,500 feet to SE corner monument No. 2;
 thence North 300 feet to East end center monument;
 thence North 300 feet to NE corner monument No. 3;
 thence West 1,500 feet to NW corner monument No. 4;
 thence South 300 feet to the point of beginning.

- 7) All dips, variations, spurs, angles, and all veins, ledges, or deposits within the lines of this claim, together with all water and timber and any other rights appurtenant, allowed by the laws of the State or of the United States, are hereby claimed from the effective date of this location.
- 8) Tie: Corner No. 4 of this claim is located 4900' N
± 12500' W

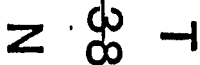
from the SE corner of Section 13, Twp. 38N, Rge. 7W,
 G&SR, BM.

Locator: PATHFINDER MINES CORPORATION

Agent

RECEIVED
 B.L.M. AZ STATE OFFICE
 JUN 12 PM 1:59
 PHOENIX, ARIZONA

LODE MINING CLAIMS
MOHAVE COUNTY, ARIZONA
SCALE: 1 inch = 2,000 feet



Claim monuments are wooden stakes at least 1½" x 1½" 4' above the ground.

NOTICE AND CERTIFICATE OF LOCATION - LODE MINING CLAIM

Notice is Hereby Given that:

- 1) The name of this claim is Cow 205, a lode mining claim.
- 2) The name and post office address of the locator is:
 Pathfinder Mines Corporation 1250 W. Sunset Blvd., Suite A
 St. George, Utah 84770
- 3) The date of this location is the 21 day of March, 1986, on which date the notice of location was posted on the claim.
- 4) The locator does hereby locate and claim 1,500 linear feet vein or lode, together with 300 feet in width on each side of the center line of this claim.
- 5) The general course of the vein or lode is in a West and East direction. The location monument lies within the boundaries of this claim at Corner # 1 the NE corner, and lies on the East end of this claim, and is 1,500 feet from the opposite end of this claim.
- 6) The claim is situated in the NE & NW quarters of Section 15, Twp. 38N, Rge. 7W, G & SR Base & Meridian, in the unknown Mining District, County of Mohave, State of Arizona.

The boundaries of this claim can be traced:

Beginning at the East end center monument, and running
 thence North 300 feet to NE corner monument No. 1;
 thence West 1,500 feet to NW corner monument No. 2;
 thence South 300 feet to West end center monument;
 thence South 300 feet to SW corner monument No. 3;
 thence East 1,500 feet to SE corner monument No. 4;
 thence North 300 feet to the point of beginning.

- 7) All dips, variations, spurs, angles, and all veins, ledges, or deposits within the lines of this claim, together with all water and timber and any other rights appurtenant, allowed by the laws of the State or of the United States, are hereby claimed from the effective date of this location.

- 8) Tie: Corner No. 1 of this claim is located 4300' N
\$ 12500' W

from the SE corner of Section 13, Twp. 38N, Rge. 7W, G&SR, BM.

Locator: PATHFINDER MINES CORPORATION

By:

Agent

PHOENIX, ARIZONA

1986 JUN 12 PM 1:59

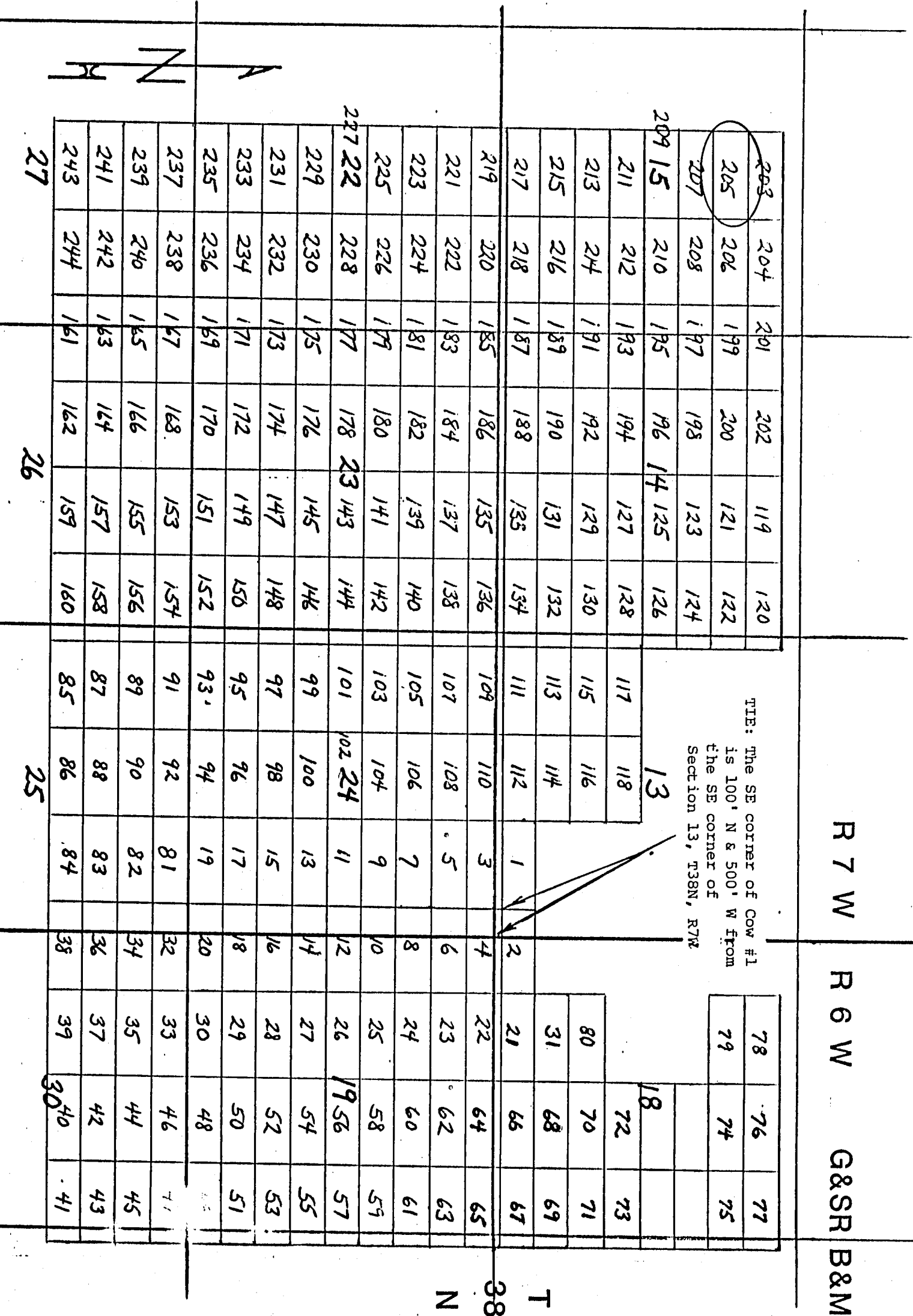
B.L.M. AZ STATE OFFICE

RECEIVED

A MC 255418

COW

LODE MINING CLAIMS
MOHAVE COUNTY, ARIZONA
SCALE: 1 inch = 2,000 feet



Side lines are 1,500 feet; end lines are 600 feet;
bearings are North/South, East/West, parallel to
the section lines.

Claim monuments are wooden
stakes at least 1 1/2" x 1 1/2"
4' above the ground.

NOTICE AND CERTIFICATE OF LOCATION - LODE MINING CLAIM

Notice is Hereby Given that:

- 1) The name of this claim is Cow 206, a lode mining claim.
- 2) The name and post office address of the locator is:
 Pathfinder Mines Corporation 1250 W. Sunset Blvd., Suite A
 St. George, Utah 84770
- 3) The date of this location is the 21 day of March, 1986, on which date the notice of location was posted on the claim.
- 4) The locator does hereby locate and claim 1,500 linear feet vein or lode, together with 300 feet in width on each side of the center line of this claim.
- 5) The general course of the vein or lode is in a East and West direction. The location monument lies within the boundaries of this claim at Corner # 4 the NW corner, and lies on the West end of this claim, and is 1,500 feet from the opposite end of this claim.
- 6) The claim is situated in the NE quarter of Section 15, Twp. 38N, Rge. 7W, G & SR Base & Meridian, in the unknown Mining District, County of Mohave, State of Arizona.

The boundaries of this claim can be traced:

Beginning at the West end center monument, and running

thence South 300 feet to SW corner monument No. 1;

thence East 1,500 feet to SE corner monument No. 2;

thence North 300 feet to East end center monument;

thence North 300 feet to NE corner monument No. 3;

thence West 1,500 feet to NW corner monument No. 4;

thence South 300 feet to the point of beginning.

- 7) All dips, variations, spurs, angles, and all veins, ledges, or deposits within the lines of this claim, together with all water and timber and any other rights appurtenant, allowed by the laws of the State or of the United States, are hereby claimed from the effective date of this location.

- 8) Tie: Corner No. 4 of this claim is located 4300' N
9 12500' W

from the SE corner of Section 13, Twp. 38N, Rge. 7W, G&SR, BM.

Locator: PATHFINDER MINES CORPORATION

By:

Agent

PHOENIX, ARIZONA

1986 JUN 12 PM 1:59

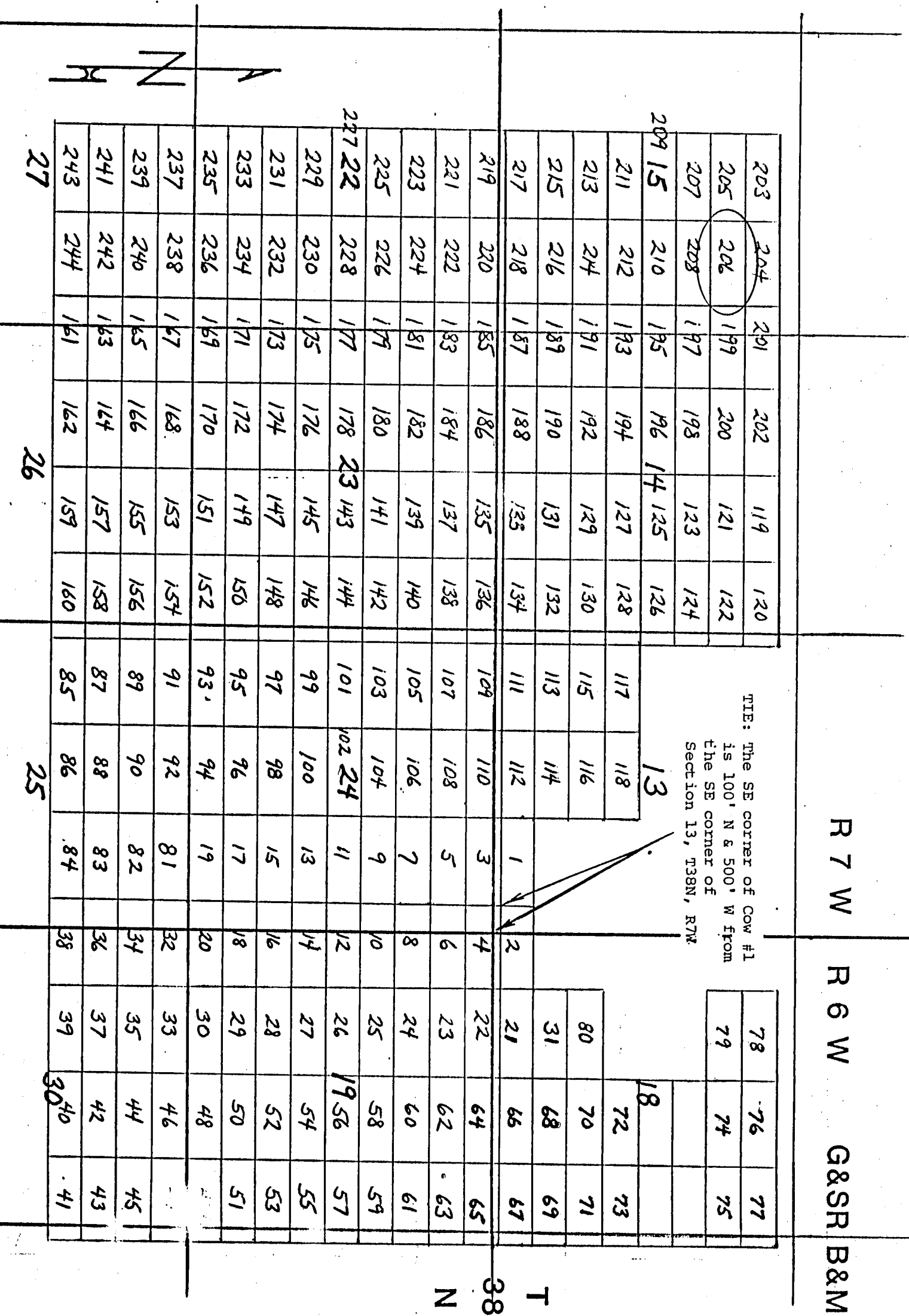
B.L.M. AZ STATE OFFICE

RECEIVED

A MC 255419

COW

LODE MINING CLAIMS
MOHAVE COUNTY, ARIZONA
SCALE: 1 inch = 2,000 feet



Side lines are 1,500 feet; end lines are 600 feet; bearings are North/South, East/West, parallel to the section lines.

Claim monuments are wooden stakes at least 1½" x 1½" 4' above the ground.

NOTICE AND CERTIFICATE OF LOCATION - LODE MINING CLAIM

Notice is Hereby Given that:

1) The name of this claim is Cow 207, a lode mining claim.

2) The name and post office address of the locator is:

Pathfinder Mines Corporation

1250 W. Sunset Blvd., Suite A
St. George, Utah 84770

3) The date of this location is the 21 day of March, 1986, on which date the notice of location was posted on the claim.

4) The locator does hereby locate and claim 1,500 linear feet vein or lode, together with 300 feet in width on each side of the center line of this claim.

5) The general course of the vein or lode is in a West and East direction. The location monument lies within the boundaries of this claim at Corner # 1 the NE corner, and lies on the East end of this claim, and is 1,500 feet from the opposite end of this claim.

6) The claim is situated in the NE 1/4 quarter of Section 15, Twp. 38N, Rge. 7W, G & SR Base & Meridian, in the unknown Mining District, County of Mohave, State of Arizona.

The boundaries of this claim can be traced:

Beginning at the East end center monument, and running

thence North 300 feet to NE corner monument No. 1;

thence West 1,500 feet to NW corner monument No. 2;

thence South 300 feet to West end center monument;

thence South 300 feet to SW corner monument No. 3;

thence East 1,500 feet to SE corner monument No. 4;

thence North 300 feet to the point of beginning.

7) All dips, variations, spurs, angles, and all veins, ledges, or deposits within the lines of this claim, together with all water and timber and any other rights appurtenant, allowed by the laws of the State or of the United States, are hereby claimed from the effective date of this location.

8) Tie: Corner No. 1 of this claim is located 3700' N
+ 12500' W

from the SE corner of Section 13, Twp. 38N, Rge. 7W, G&SR, BM.

Locator: PATHFINDER MINES CORPORATION

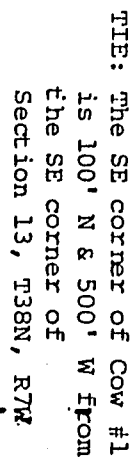
By: 

Agent

RECEIVED
B.L.M. AZ STATE OFFICE
JUN 12 PM 1:59
1986

A MC 255420

LODE MINING CLAIMS
MOHAVE COUNTY, ARIZONA
SCALE: 1 inch = 2,000 feet



G&S B&M

38

Claim monuments are wooden stakes at least 1½" x 1½" 4' above the ground.

NOTICE AND CERTIFICATE OF LOCATION - LODE MINING CLAIM

Notice is Hereby Given that:

- 1) The name of this claim is COW 208, a lode mining claim.
- 2) The name and post office address of the locator is:
 Pathfinder Mines Corporation 1250 W. Sunset Blvd., Suite A
 St. George, Utah 84770
- 3) The date of this location is the 21 day of March, 1986, on which date the notice of location was posted on the claim.
- 4) The locator does hereby locate and claim 1,500 linear feet vein or lode, together with 300 feet in width on each side of the center line of this claim.
- 5) The general course of the vein or lode is in a East and West direction. The location monument lies within the boundaries of this claim at Corner # 4 the NW corner, and lies on the West end of this claim, and is 1,500 feet from the opposite end of this claim.
- 6) The claim is situated in the NE quarter of Section 15, Twp. 38N, Rge. 7W, G & SR Base & Meridian, in the unknown Mining District, County of Mohave, State of Arizona.

The boundaries of this claim can be traced:

Beginning at the West end center monument, and running

thence South 300 feet to SW corner monument No. 1;

thence East 1,500 feet to SE corner monument No. 2;

thence North 300 feet to East end center monument;

thence North 300 feet to NE corner monument No. 3;

thence West 1,500 feet to NW corner monument No. 4;

thence South 300 feet to the point of beginning.

- 7) All dips, variations, spurs, angles, and all veins, ledges, or deposits within the lines of this claim, together with all water and timber and any other rights appurtenant, allowed by the laws of the State or of the United States, are hereby claimed from the effective date of this location.
- 8) Tie: Corner No. 4 of this claim is located 3700' N
12500' W

from the SE corner of Section 13, Twp. 38N, Rge. 7W, G&SR, BM.

Locator: PATHEINDER MINES CORPORATION

By:

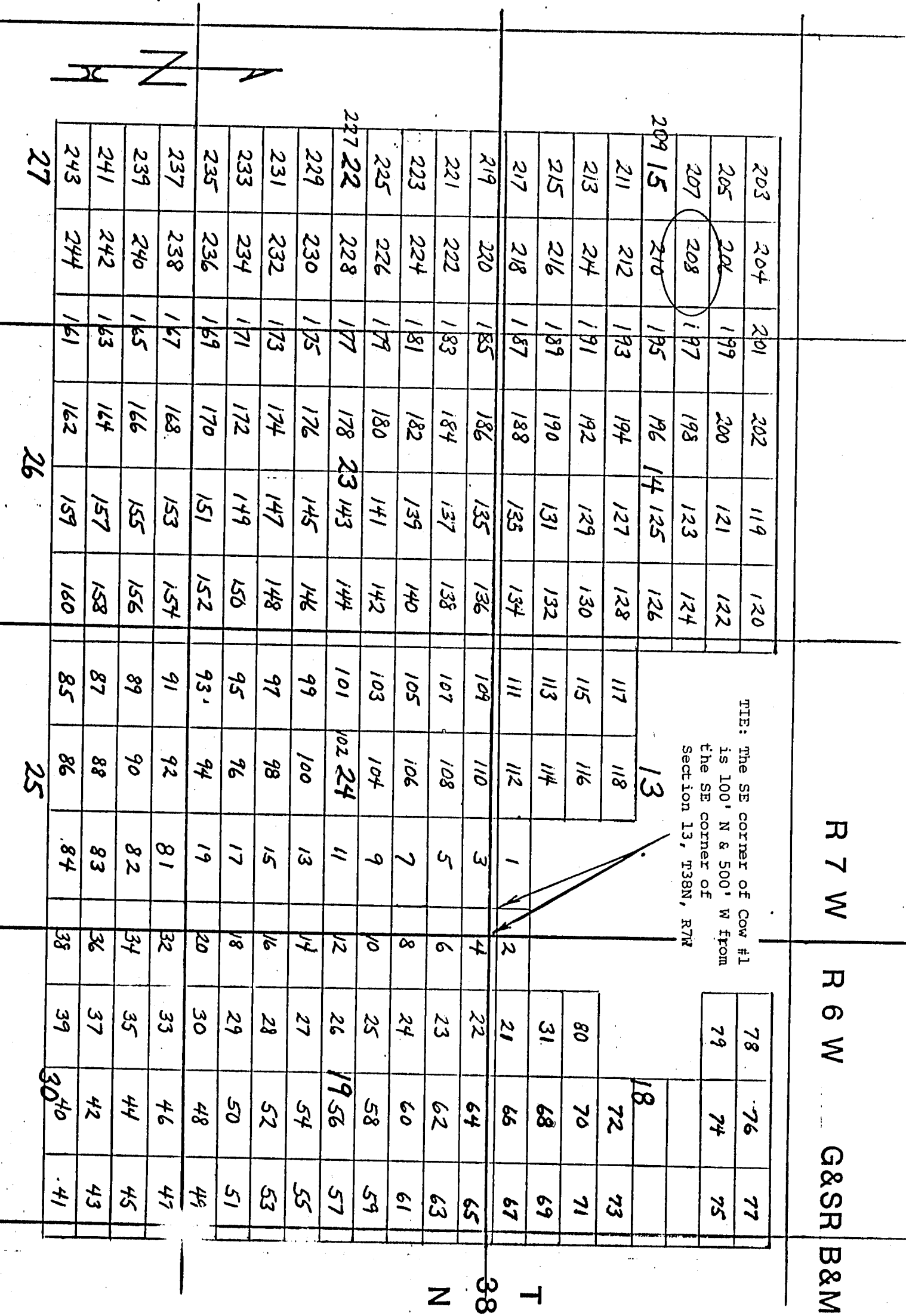
Agent

RECEIVED
 BLM AZ STATE OFFICE
 JUN 12 PM 1:59
 PHOENIX, ARIZONA

A MC 255421

COW

LODE MINING CLAIMS
MOHAVE COUNTY, ARIZONA
SCALE: 1 inch = 2,000 feet



Side lines are 1,500 feet; end lines are 600 feet; bearings are North/South, East/West, parallel to the section lines.

Claim monuments are wooden stakes at least 1½" x 1½" 4' above the ground.

NOTICE AND CERTIFICATE OF LOCATION - LODE MINING CLAIM

A MC 255422

Notice is Hereby Given that:

- 1) The name of this claim is Cow 209, a lode mining claim.
- 2) The name and post office address of the locator is:
 Pathfinder Mines Corporation 1250 W. Sunset Blvd., Suite A
 St. George, Utah 84770
- 3) The date of this location is the 21 day of March, 1986, on which date the notice of location was posted on the claim.
- 4) The locator does hereby locate and claim 1,500 linear feet vein or lode, together with 300 feet in width on each side of the center line of this claim.
- 5) The general course of the vein or lode is in a West and East direction. The location monument lies within the boundaries of this claim at Corner # 1 the NE corner, and lies on the East end of this claim, and is 1,500 feet from the opposite end of this claim.
- 6) The claim is situated in the all quarters of Section 15, Twp. 38N, Rge. 7W, G & SR Base & Meridian, in the unknown Mining District, County of Mohave, State of Arizona.

The boundaries of this claim can be traced:

Beginning at the East end, center monument, and running
 thence North 300 feet to NE corner monument No. 1;
 thence West 1,500 feet to NW corner monument No. 2;
 thence South 300 feet to West end center monument;
 thence South 300 feet to SW corner monument No. 3;
 thence East 1,500 feet to SE corner monument No. 4;
 thence North 300 feet to the point of beginning.

- 7) All dips, variations, spurs, angles, and all veins, ledges, or deposits within the lines of this claim, together with all water and timber and any other rights appurtenant, allowed by the laws of the State or of the United States, are hereby claimed from the effective date of this location.

- 8) Tie: Corner No. 1 of this claim is located 3100' N
\$ 12500' W

from the SE corner of Section 13, Twp. 38N, Rge. 7W,
 G&SR, BM.

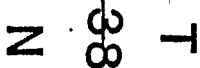
Locator: PATHFINDER MINES CORPORATION

By:

Agent

RECEIVED
 B.L.M. AZ STATE OFFICE
 JUN 12 PM 1:59
 PHOENIX, ARIZONA

LODE MINING CLAIMS
MOHAVE COUNTY, ARIZONA
SCALE: 1 inch = 2,000 feet



Claim monuments are wooden stakes at least 1½" x 1½" 4' above the ground.

NOTICE AND CERTIFICATE OF LOCATION - LODE MINING CLAIM

Notice is Hereby Given that:

1) The name of this claim is Cow 210, a lode mining claim.

2) The name and post office address of the locator is:

Pathfinder Mines Corporation

1250 W. Sunset Blvd., Suite A
St. George, Utah 84770

A MC 255423

3) The date of this location is the 21 day of March, 1986, on which date the notice of location was posted on the claim.

4) The locator does hereby locate and claim 1,500 linear feet vein or lode, together with 300 feet in width on each side of the center line of this claim.

5) The general course of the vein or lode is in a East and West direction. The location monument lies within the boundaries of this claim at Corner # 4 the NW corner, and lies on the West end of this claim, and is 1,500 feet from the opposite end of this claim.

6) The claim is situated in the SE 1/4 quarters of Section 15, Twp. 38N, Rge. 7W, G & SR Base & Meridian, in the unknown Mining District, County of Mohave, State of Arizona.

The boundaries of this claim can be traced:

Beginning at the West end center monument, and running

thence South 300 feet to SW corner monument No. 1;

thence East 1,500 feet to SE corner monument No. 2;

thence North 300 feet to East end center monument;

thence North 300 feet to NE corner monument No. 3;

thence West 1,500 feet to NW corner monument No. 4;

thence South 300 feet to the point of beginning.

7) All dips, variations, spurs, angles, and all veins, ledges, or deposits within the lines of this claim, together with all water and timber and any other rights appurtenant, allowed by the laws of the State or of the United States, are hereby claimed from the effective date of this location.

8) Tie: Corner No. 4 of this claim is located 3100' N
\$ 12500 W

from the SE corner of Section 13, Twp. 38N, Rge. 7W, G&SR, BM.

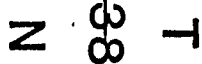
Locator: PATHFINDER MINES CORPORATION

By:

Agent

RECEIVED
B.L.M. AZ STATE OFFICE
JUN 12 PM 1:50
PHOENIX, ARIZONA

LODE MINING CLAIMS
MOHAVE COUNTY, ARIZONA
SCALE: 1 inch = 2,000 feet



G&S B&M

 $\frac{1}{\omega}$

Claim monuments are wooden stakes at least 1½" x 1½" 4' above the ground.

NOTICE AND CERTIFICATE OF LOCATION - LODE MINING CLAIM

Notice is Hereby Given that:

- 1) The name of this claim is Cow 211, a lode mining claim.
- 2) The name and post office address of the locator is:
 Pathfinder Mines Corporation 1250 W. Sunset Blvd., Suite A
 St. George, Utah 84770
- 3) The date of this location is the 21 day of March, 1986, on which date the notice of location was posted on the claim.
- 4) The locator does hereby locate and claim 1,500 linear feet vein or lode, together with 300 feet in width on each side of the center line of this claim.
- 5) The general course of the vein or lode is in a West and East direction. The location monument lies within the boundaries of this claim at Corner # 1 the NE corner, and lies on the East end of this claim, and is 1,500 feet from the opposite end of this claim.
- 6) The claim is situated in the SE 1/4 quarter of Section 15, Twp. 38N, Rge. 7W, G & SR Base & Meridian, in the unknown Mining District, County of Mohave, State of Arizona.

The boundaries of this claim can be traced:

Beginning at the East end center monument, and running
 thence North 300 feet to NE corner monument No. 1;
 thence West 1,500 feet to NW corner monument No. 2;
 thence South 300 feet to West end center monument;
 thence South 300 feet to SW corner monument No. 3;
 thence East 1,500 feet to SE corner monument No. 4;
 thence North 300 feet to the point of beginning.

- 7) All dips, variations, spurs, angles, and all veins, ledges, or deposits within the lines of this claim, together with all water and timber and any other rights appurtenant, allowed by the laws of the State or of the United States, are hereby claimed from the effective date of this location.

- 8) Tie: Corner No. 1 of this claim is located 2500' N
12500' W

from the SE corner of Section 13, Twp. 38N, Rge. 7W,
 G&SR, BM.

Locator: PATHFINDER MINES CORPORATION

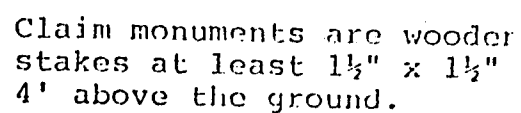
By:

Agent

RECEIVED
 B.L.H. AZ STATE OFFICE
 JUN 12 PM 1:59
 PHOENIX, ARIZONA

A MC 255424

LODE MINING CLAIMS
MOHAVE COUNTY, ARIZONA
SCALE: 1 inch = 2,000 feet



NOTICE AND CERTIFICATE OF LOCATION - LODE MINING CLAIM

A MC 255425

Notice is Hereby Given that:

- 1) The name of this claim is Cow 212, a lode mining claim.
- 2) The name and post office address of the locator is:
 Pathfinder Mines Corporation 1250 W. Sunset Blvd., Suite A
 St. George, Utah 84770
- 3) The date of this location is the 21 day of March, 1986, on which date the notice of location was posted on the claim.
- 4) The locator does hereby locate and claim 1,500 linear feet vein or lode, together with 300 feet in width on each side of the center line of this claim.
- 5) The general course of the vein or lode is in a East and West direction. The location monument lies within the boundaries of this claim at Corner # 4 the NW corner, and lies on the West end of this claim, and is 1,500 feet from the opposite end of this claim.
- 6) The claim is situated in the SE quarter of Section 15, Twp. 38N, Rge. 7W, G & SR Base & Meridian, in the unknown Mining District, County of Mohave, State of Arizona.

The boundaries of this claim can be traced:

Beginning at the West end center monument, and running
 thence South 300 feet to SW corner monument No. 1;
 thence East 1,500 feet to SE corner monument No. 2;
 thence North 300 feet to East end center monument;
 thence North 300 feet to NE corner monument No. 3;
 thence West 1,500 feet to NW corner monument No. 4;
 thence South 300 feet to the point of beginning.

- 7) All dips, variations, spurs, angles, and all veins, ledges, or deposits within the lines of this claim, together with all water and timber and any other rights appurtenant, allowed by the laws of the State or of the United States, are hereby claimed from the effective date of this location.

- 8) Tie: Corner No. 4 of this claim is located 2500' N
7 12500' W

from the SE corner of Section 13, Twp. 38N, Rge. 7W,
 G&SR, BM.

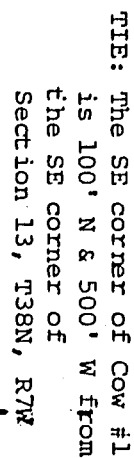
Locator: PATHFINDER MINES CORPORATION

By:

Agent

RECEIVED
 B.L.M. AZ STATE OFFICE
 JUN 12 PM 1:59
 PHOENIX, ARIZONA

LODE MINING CLAIMS
MOHAVE COUNTY, ARIZONA
SCALE: 1 inch = 2,000 feet



G&S B&M

38

Side lines are 1,500 feet; end lines are 600 feet; bearings are North/South, East/West, parallel to the section lines.

Claim monuments are wooden stakes at least 1½" x 1½" 4' above the ground.

NOTICE AND CERTIFICATE OF LOCATION - LODE MINING CLAIM

Notice is Hereby Given that:

- 1) The name of this claim is Cow 213, a lode mining claim.
- 2) The name and post office address of the locator is:
 Pathfinder Mines Corporation 1250 W. Sunset Blvd., Suite A
 St. George, Utah 84770
- 3) The date of this location is the 21 day of March, 1986, on which date the notice of location was posted on the claim.
- 4) The locator does hereby locate and claim 1,500 linear feet vein or lode, together with 300 feet in width on each side of the center line of this claim.
- 5) The general course of the vein or lode is in a West and East direction. The location monument lies within the boundaries of this claim at Corner # 1 the NE corner, and lies on the East end of this claim, and is 1,500 feet from the opposite end of this claim.
- 6) The claim is situated in the SE 1/4 SW quarter of Section 13, Twp. 38N, Rge. 7W, G & SR Base & Meridian, in the unknown Mining District, County of Mohave, State of Arizona.

The boundaries of this claim can be traced:

Beginning at the East end, center monument, and running
 thence North 300 feet to NE corner monument No. 1;
 thence West 1,500 feet to NW corner monument No. 2;
 thence South 300 feet to West end center monument;
 thence South 300 feet to SW corner monument No. 3;
 thence East 1,500 feet to SE corner monument No. 4;
 thence North 300 feet to the point of beginning.

- 7) All dips, variations, spurs, angles, and all veins, ledges, or deposits within the lines of this claim, together with all water and timber and any other rights appurtenant, allowed by the laws of the State or of the United States, are hereby claimed from the effective date of this location.

- 8) Tie: Corner No. 1 of this claim is located 1900' N
\$ 12500' W

from the SE corner of Section 13, Twp. 38N, Rge. 7W, G&SR, BM.

Locator: PATHFINDER MINES CORPORATION

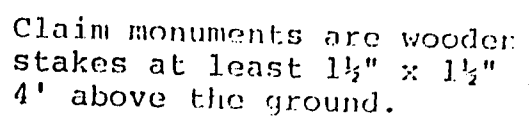
By:

Agent

RECEIVED
 B.L.M. AZ STATE OFFICE
 JUN 12 PM 1:50
 PHOENIX, ARIZONA

A MC 255426

LODE MINING CLAIMS
MOHAVE COUNTY, ARIZONA
SCALE: 1 inch = 2,000 feet



NOTICE AND CERTIFICATE OF LOCATION - LODE MINING CLAIM

Notice is Hereby Given that:

- 1) The name of this claim is COW 214, a lode mining claim.
- 2) The name and post office address of the locator is:
 Pathfinder Mines Corporation 1250 W. Sunset Blvd., Suite A
 St. George, Utah 84770
- 3) The date of this location is the 21 day of March, 1986, on which date the notice of location was posted on the claim.
- 4) The locator does hereby locate and claim 1,500 linear feet vein or lode, together with 300 feet in width on each side of the center line of this claim.
- 5) The general course of the vein or lode is in a East and West direction. The location monument lies within the boundaries of this claim at Corner # 4 the NW corner, and lies on the West end of this claim, and is 1,500 feet from the opposite end of this claim.
- 6) The claim is situated in the SE quarter of Section 15, Twp. 38N, Rge. 7W, G & SR Base & Meridian, in the unknown Mining District, County of Mohave, State of Arizona.

The boundaries of this claim can be traced:

Beginning at the West end center monument, and running

thence South 300 feet to SW corner monument No. 1;

thence East 1,500 feet to SE corner monument No. 2;

thence North 300 feet to East end center monument;

thence North 300 feet to NE corner monument No. 3;

thence West 1,500 feet to NW corner monument No. 4;

thence South 300 feet to the point of beginning.

- 7) All dips, variations, spurs, angles, and all veins, ledges, or deposits within the lines of this claim, together with all water and timber and any other rights appurtenant, allowed by the laws of the State or of the United States, are hereby claimed from the effective date of this location.

- 8) Tie: Corner No. 4 of this claim is located 1900' N
\$ 12500' W

from the SE corner of Section 13, Twp. 38N, Rge. 7W, G&SR, BM.

Locator: PATHFINDER MINES CORPORATION


By:

Agent

RECEIVED
 B.L.M. AZ STATE OFFICE
 JUN 12 PM 1:59
 PHOENIX, ARIZONA

A MC 255427

LODE MINING CLAIMS
MOHAVE COUNTY, ARIZONA
SCALE: 1 inch = 2,000 feet



G&S R. B&M

Claim monuments are wooden stakes at least 1½" x 1½" 4' above the ground.

NOTICE AND CERTIFICATE OF LOCATION - LODE MINING CLAIM

A MC 255428

Notice is Hereby Given that:

- 1) The name of this claim is Cow 215, a lode mining claim.
- 2) The name and post office address of the locator is:
 Pathfinder Mines Corporation 1250 W. Sunset Blvd., Suite A
 St. George, Utah 84770
- 3) The date of this location is the 21 day of March, 1986, on which date the notice of location was posted on the claim.
- 4) The locator does hereby locate and claim 1,500 linear feet vein or lode, together with 300 feet in width on each side of the center line of this claim.
- 5) The general course of the vein or lode is in a West and East direction. The location monument lies within the boundaries of this claim at Corner # 1 the NE corner, and lies on the East end of this claim, and is 1,500 feet from the opposite end of this claim.
- 6) The claim is situated in the SE 1/4 quarter of Section 15, Twp. 38N, Rge. 7W, G & SR Base & Meridian, in the unknown Mining District, County of Mohave, State of Arizona.

The boundaries of this claim can be traced:

Beginning at the East end center monument, and running
 thence North 300 feet to NE corner monument No. 1;
 thence West 1,500 feet to NW corner monument No. 2;
 thence South 300 feet to West end center monument;
 thence South 300 feet to SW corner monument No. 3;
 thence East 1,500 feet to SE corner monument No. 4;
 thence North 300 feet to the point of beginning.

- 7) All dips, variations, spurs, angles, and all veins, ledges, or deposits within the lines of this claim, together with all water and timber and any other rights appurtenant, allowed by the laws of the State or of the United States, are hereby claimed from the effective date of this location.

- 8) Tie: Corner No. 1 of this claim is located 1300' N
& 12500' W

from the SE corner of Section 13, Twp. 38N, Rge. 7W,
 G&SR, BM.

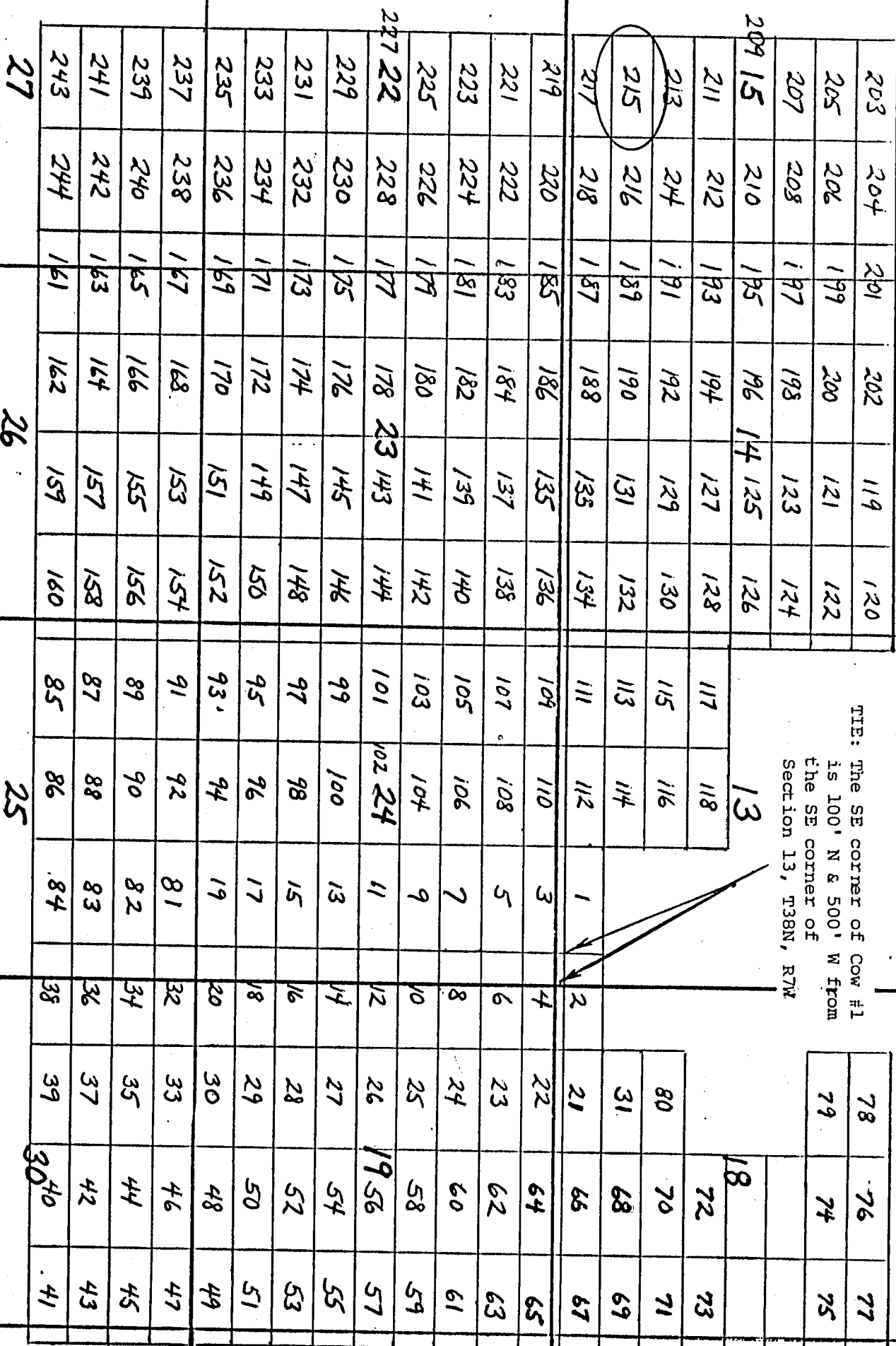
Locator: PATHFINDER MINES CORPORATION

By:

Agent

RECEIVED
 B.L.M. AZ STATE OFFICE
 JUN 12 PM 1:59
 PHOENIX, ARIZONA

LODE MINING CLAIMS
MOHAVE COUNTY, ARIZONA
SCALE: 1 inch = 2,000 feet



TIE: The SE corner of Cow #1 is 100' N & 500' W from the SE corner of Section 13, T38N, R7W

R 7 W

R 6 W

G&SR | B&M

38 T

Side lines are 1,500 feet; end lines are 600 feet; bearings are North/South, East/West, parallel to the section lines.

Claim monuments are wooden stakes at least 1½" x 1½" 4' above the ground.

E

NOTICE AND CERTIFICATE OF LOCATION - LODE MINING CLAIM

Notice is Hereby Given that:

- 1) The name of this claim is Cow 216, a lode mining claim.
- 2) The name and post office address of the locator is:
Pathfinder Mines Corporation 1250 W. Sunset Blvd., Suite A
St. George, Utah 84770
- 3) The date of this location is the 21 day of March, 1986, on which date the notice of location was posted on the claim.
- 4) The locator does hereby locate and claim 1,500 linear feet vein or lode, together with 300 feet in width on each side of the center line of this claim.
- 5) The general course of the vein or lode is in a East and West direction. The location monument lies within the boundaries of this claim at Corner # 4 the NW corner, and lies on the West end of this claim, and is 1,500 feet from the opposite end of this claim.
- 6) The claim is situated in the SE quarter of Section 15, Twp. 38N, Rge. 7W, G & SR Base & Meridian, in the unknown Mining District, County of Mohave, State of Arizona.

The boundaries of this claim can be traced:

Beginning at the West end center monument, and running
thence South 300 feet to SW corner monument No. 1;
thence East 1,500 feet to SE corner monument No. 2;
thence North 300 feet to East end center monument;
thence North 300 feet to NE corner monument No. 3;
thence West 1,500 feet to NW corner monument No. 4;
thence South 300 feet to the point of beginning.

- 7) All dips, variations, spurs, angles, and all veins, ledges, or deposits within the lines of this claim, together with all water and timber and any other rights appurtenant, allowed by the laws of the State or of the United States, are hereby claimed from the effective date of this location.

- 8) Tie: Corner No. 4 of this claim is located 1300' N
& 12500' W

from the SE corner of Section 13, Twp. 38N, Rge. 7W,
G&SR, BM.

Locator: PATHFINDER MINES CORPORATION

By:

Agent

RECEIVED
B.L.M. AZ STATE OFFICE
JUN 12 PM 2:00
PHOENIX, ARIZONA

A MC 255429

LODE MINING CLAIMS
MOHAVE COUNTY, ARIZONA
SCALE: 1 inch = 2,000 feet



26

25

T
38
N

Claim monuments are wooden stakes at least 1½" x 1½" 4' above the ground.

NOTICE AND CERTIFICATE OF LOCATION - LODE MINING CLAIM

Notice is Hereby Given that:

- 1) The name of this claim is Cow 217, a lode mining claim.
- 2) The name and post office address of the locator is:
 Pathfinder Mines Corporation 1250 W. Sunset Blvd., Suite A
 St. George, Utah 84770
- 3) The date of this location is the 21 day of March, 1986, on which date the notice of location was posted on the claim.
- 4) The locator does hereby locate and claim 1,500 linear feet vein or lode, together with 300 feet in width on each side of the center line of this claim.
- 5) The general course of the vein or lode is in a West and East direction. The location monument lies within the boundaries of this claim at Corner # 1 the NE corner, and lies on the East end of this claim, and is 1,500 feet from the opposite end of this claim.
- 6) The claim is situated in the SE 1/4 SW quarter of Section 15, Twp. 38N, Rge. 7W, G & SR Base & Meridian, in the unknown Mining District, County of Mohave, State of Arizona.

The boundaries of this claim can be traced:

Beginning at the East end center monument, and running
 thence North 300 feet to NE corner monument No. 1;
 thence West 1,500 feet to NW corner monument No. 2;
 thence South 300 feet to West end center monument;
 thence South 300 feet to SW corner monument No. 3;
 thence East 1,500 feet to SE corner monument No. 4;
 thence North 300 feet to the point of beginning.

- 7) All dips, variations, spurs, angles, and all veins, ledges, or deposits within the lines of this claim, together with all water and timber and any other rights appurtenant, allowed by the laws of the State or of the United States, are hereby claimed from the effective date of this location.

- 8) Tie: Corner No. 1 of this claim is located 700' N
12,500' W

from the SE corner of Section 13, Twp. 38N, Rge. 7W, G&SR, BM.

Locator: PATHFINDER MINES CORPORATION

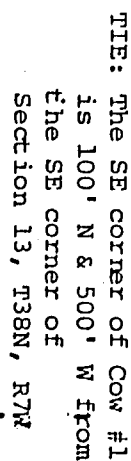
By:

Agent

RECEIVED
 B.L.M. AZ STATE OFFICE
 JUN 12 PM 2:00
 PHOENIX, ARIZONA

A HC 255430

LODE MINING CLAIMS
MOHAVE COUNTY, ARIZONA
SCALE: 1 inch = 2,000 feet



G&S R B&M

Claim monuments are wooder
stakes at least 1½" x 1½"
4' above the ground.

NOTICE AND CERTIFICATE OF LOCATION - LODE MINING CLAIM

Notice is Hereby Given that:

- 1) The name of this claim is Cow 218, a lode mining claim.
- 2) The name and post office address of the locator is:
 Pathfinder Mines Corporation 1250 W. Sunset Blvd., Suite A
 St. George, Utah 84770
- 3) The date of this location is the 21 day of March, 1986, on which date the notice of location was posted on the claim.
- 4) The locator does hereby locate and claim 1,500 linear feet vein or lode, together with 300 feet in width on each side of the center line of this claim.
- 5) The general course of the vein or lode is in a East and West direction. The location monument lies within the boundaries of this claim at Corner # 4 the NW corner, and lies on the West end of this claim, and is 1,500 feet from the opposite end of this claim.
- 6) The claim is situated in the SE quarter of Section 15, Twp. 38N, Rge. 7W, G & SR Base & Meridian, in the unknown Mining District, County of Mohave, State of Arizona.

The boundaries of this claim can be traced:

Beginning at the West end center monument, and running
 thence South 300 feet to SW corner monument No. 1;
 thence East 1,500 feet to SE corner monument No. 2;
 thence North 300 feet to East end center monument;
 thence North 300 feet to NE corner monument No. 3;
 thence West 1,500 feet to NW corner monument No. 4;
 thence South 300 feet to the point of beginning.

- 7) All dips, variations, spurs, angles, and all veins, ledges, or deposits within the lines of this claim, together with all water and timber and any other rights appurtenant, allowed by the laws of the State or of the United States, are hereby claimed from the effective date of this location.

- 8) Tie: Corner No. 4 of this claim is located 700' N
\$ 12500' W

from the SE corner of Section 13, Twp. 38N, Rge. 7W,
 G&SR, BM.

Locator: PATHFINDER MINES CORPORATION

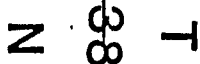
By:

Agent

RECEIVED
 B.L.M. AZ STATE OFFICE
 JUN 12 PM 2:00
 PHOENIX, ARIZONA

A MC 255431

LODE MINING CLAIMS
MOHAVE COUNTY, ARIZONA
SCALE: 1 inch = 2,000 feet



G&S R B&M

16

18

Claim monuments are wooden stakes at least 1½" x 1½" 4' above the ground.

NOTICE AND CERTIFICATE OF LOCATION - LODE MINING CLAIM

Notice is Hereby Given that:

1) The name of this claim is Cow 219, a lode mining claim.

2) The name and post office address of the locator is:

Pathfinder Mines Corporation

1250 W. Sunset Blvd., Suite A
St. George, Utah 847703) The date of this location is the 21 day of March, 1986, on which date the notice of location was posted on the claim.

4) The locator does hereby locate and claim 1,500 linear feet vein or lode, together with 300 feet in width on each side of the center line of this claim.

5) The general course of the vein or lode is in a West and East direction. The location monument lies within the boundaries of this claim at Corner # 1 the NE corner, and lies on the East end of this claim, and is 1,500 feet from the opposite end of this claim.6) The claim is situated in the SE & SW 1/4's of Sec 15, Twp. 38N, Rge. 7W, G & SR Base & Meridian, in the unknown Mining District, County of Mohave, State of Arizona.

The boundaries of this claim can be traced:

Beginning at the East end center monument, and runningthence North 300 feet to NE corner monument No. 1;thence West 1,500 feet to NW corner monument No. 2;thence South 300 feet to West end center monument;thence South 300 feet to SW corner monument No. 3;thence East 1,500 feet to SE corner monument No. 4;thence North 300 feet to the point of beginning.

7) All dips, variations, spurs, angles, and all veins, ledges, or deposits within the lines of this claim, together with all water and timber and any other rights appurtenant, allowed by the laws of the State or of the United States, are hereby claimed from the effective date of this location.

8) Tie: Corner No. 1 of this claim is located 100' N
& 12500' Wfrom the SE corner of Section 13, Twp. 38N, Rge. 7W, G&SR, BM.

Locator: PATHFINDER MINES CORPORATION

By:

Agent

RECEIVED
B.L.M. AZ STATE OFFICE
JUN 12 PM 2:00
PHOENIX, ARIZONA

A MC 255432

LODE MINING CLAIMS
MOHAVE COUNTY, ARIZONA
SCALE: 1 inch = 2,000 feet

38

Claim monuments are wooden stakes at least 1½" x 1½" 4' above the ground.

NOTICE AND CERTIFICATE OF LOCATION - LODE MINING CLAIM

Notice is Hereby Given that:

- 1) The name of this claim is Cow 220, a lode mining claim.
- 2) The name and post office address of the locator is:
 Pathfinder Mines Corporation 1250 W. Sunset Blvd., Suite A
 St. George, Utah 84770
- 3) The date of this location is the 21 day of March, 1986, on which date the notice of location was posted on the claim.
- 4) The locator does hereby locate and claim 1,500 linear feet vein or lode, together with 300 feet in width on each side of the center line of this claim.
- 5) The general course of the vein or lode is in a East and West direction. The location monument lies within the boundaries of this claim at Corner # 4 the NW corner, and lies on the West end of this claim, and is 1,500 feet from the opposite end of this claim.
- 6) The claim is situated in the SE 1/4 quarter of Section 22, Twp. 38N, Rge. 7W, G & SR Base & Meridian, in the unknown Mining District, County of Mohave, State of Arizona.

The boundaries of this claim can be traced:

Beginning at the West end center monument, and running
 thence South 300 feet to SW corner monument No. 1;
 thence East 1,500 feet to SE corner monument No. 2;
 thence North 300 feet to East end center monument;
 thence North 300 feet to NE corner monument No. 3;
 thence West 1,500 feet to NW corner monument No. 4;
 thence South 300 feet to the point of beginning.

- 7) All dips, variations, spurs, angles, and all veins, ledges, or deposits within the lines of this claim, together with all water and timber and any other rights appurtenant, allowed by the laws of the State or of the United States, are hereby claimed from the effective date of this location.

- 8) Tie: Corner No. 4 of this claim is located 100' N
12500' W

from the SE corner of Section 13, Twp. 38N, Rge. 7W,
 G&SR, BM.

Locator: PATHFINDER MINES CORPORATION

By:

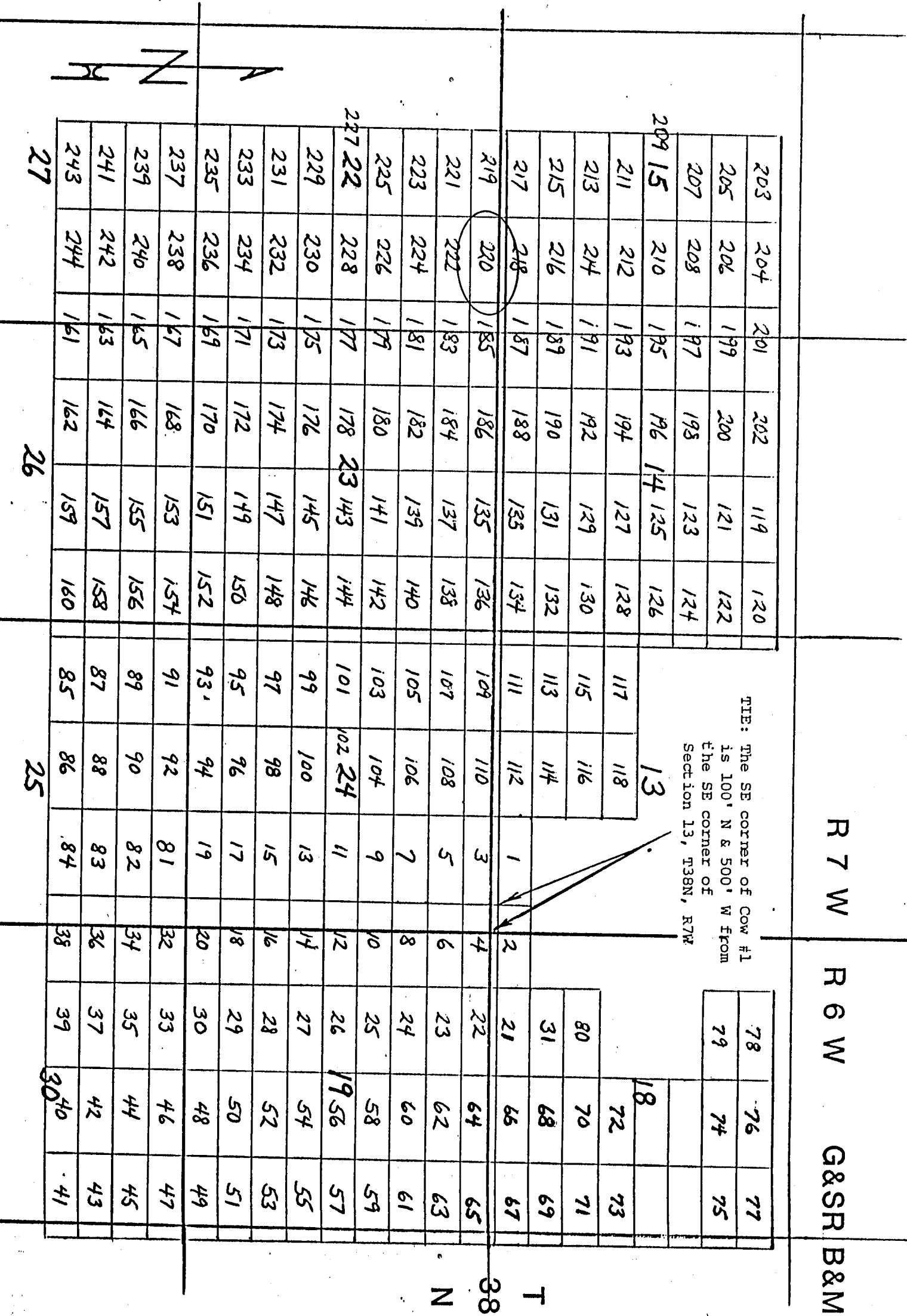
Agent

RECEIVED
 BLM. AZ STATE OFFICE
 1986 JUN 12 PM 2:00
 PHOENIX, ARIZONA

A MC 255433

COW

LODE MINING CLAIMS
MOHAVE COUNTY, ARIZONA
SCALE: 1 inch = 2,000 feet



Side lines are 1,500 feet; end lines are 600 feet; bearings are North/South, East/West, parallel to the section lines.

Claim monuments are wooden stakes at least 1 1/2" x 1 1/2" 4' above the ground.

NOTICE AND CERTIFICATE OF LOCATION - LODE MINING CLAIM

Notice is Hereby Given that:

- 1) The name of this claim is Cow 221, a lode mining claim.
- 2) The name and post office address of the locator is:
 Pathfinder Mines Corporation 1250 W. Sunset Blvd., Suite A
 St. George, Utah 84770
- 3) The date of this location is the 21 day of March, 1986, on which date the notice of location was posted on the claim.
- 4) The locator does hereby locate and claim 1,500 linear feet vein or lode, together with 300 feet in width on each side of the center line of this claim.
- 5) The general course of the vein or lode is in a West and East direction. The location monument lies within the boundaries of this claim at Corner # 1 the NE corner, and lies on the East end of this claim, and is 1,500 feet from the opposite end of this claim.
- 6) The claim is situated in the NE & NW quarters of Section 22, Twp. 38N, Rge. 7W, G & SR Base & Meridian, in the unknown Mining District, County of Mohave, State of Arizona.

The boundaries of this claim can be traced:

Beginning at the East end, center monument, and running
 thence North 300 feet to NE corner monument No. 1;
 thence West 1,500 feet to NW corner monument No. 2;
 thence South 300 feet to West end center monument;
 thence South 300 feet to SW corner monument No. 3;
 thence East 1,500 feet to SE corner monument No. 4;
 thence North 300 feet to the point of beginning.

- 7) All dips, variations, spurs, angles, and all veins, ledges, or deposits within the lines of this claim, together with all water and timber and any other rights appurtenant, allowed by the laws of the State or of the United States, are hereby claimed from the effective date of this location.

- 8) Tie: Corner No. 1 of this claim is located 500' S
& 12500' W

from the SE corner of Section 13, Twp. 38N, Rge. 7W, G&SR, BM.

Locator: PATHFINDER MINES CORPORATION

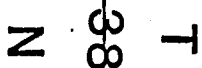
By:

Agent

RECEIVED
 81. M. AZ STATE OFFICE
 JUN 12 1986
 MINING

A MC 255434

LODE MINING CLAIMS
MOHAVE COUNTY, ARIZONA
SCALE: 1 inch = 2,000 feet



G&S | **B&M**

13

18

Claim monuments are wooden stakes at least 1½" x 1½" 4' above the ground.

NOTICE AND CERTIFICATE OF LOCATION - LODE MINING CLAIM

Notice is Hereby Given that:

- 1) The name of this claim is Cow 222, a lode mining claim.
- 2) The name and post office address of the locator is:
 Pathfinder Mines Corporation 1250 W. Sunset Blvd., Suite A
 St. George, Utah 84770
- 3) The date of this location is the 21 day of March, 1986, on which date the notice of location was posted on the claim.
- 4) The locator does hereby locate and claim 1,500 linear feet vein or lode, together with 300 feet in width on each side of the center line of this claim.
- 5) The general course of the vein or lode is in a East and West direction. The location monument lies within the boundaries of this claim at Corner # 4 the NW corner, and lies on the West end of this claim, and is 1,500 feet from the opposite end of this claim.
- 6) The claim is situated in the NE quarter of Section 22, Twp. 38N, Rge. 7W, G & SR Base & Meridian, in the unknown Mining District, County of Mohave, State of Arizona.

The boundaries of this claim can be traced:

Beginning at the West end center monument, and running
 thence South 300 feet to SW corner monument No. 1;
 thence East 1,500 feet to SE corner monument No. 2;
 thence North 300 feet to East end center monument;
 thence North 300 feet to NE corner monument No. 3;
 thence West 1,500 feet to NW corner monument No. 4;
 thence South 300 feet to the point of beginning.

- 7) All dips, variations, spurs, angles, and all veins, ledges, or deposits within the lines of this claim, together with all water and timber and any other rights appurtenant, allowed by the laws of the State or of the United States, are hereby claimed from the effective date of this location.

- 8) Tie: Corner No. 4 of this claim is located 500' S & 12500' W

from the SE corner of Section 13, Twp. 38N, Rge. 7W, G&SR, BM.

Locator: PATHFINDER MINES CORPORATION

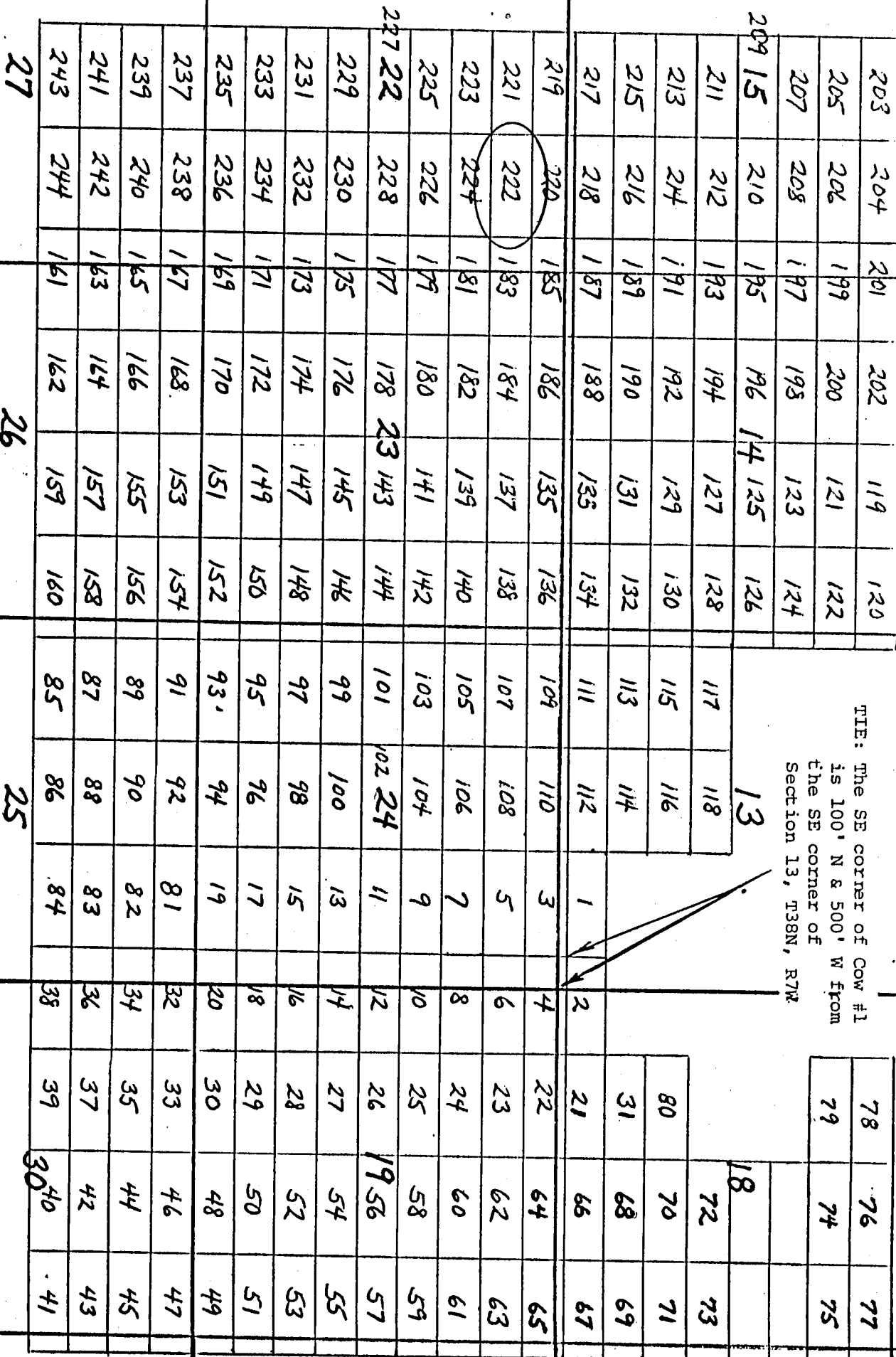
By:

Agent

RECEIVED
 B.L.M. AZ STATE OFFICE
 JUN 12 PM 2:00
 TUCSON ARIZONA

A MC 255435

LODE MINING CLAIMS
MOHAVE COUNTY, ARIZONA
SCALE: 1 inch = 2,000 feet



TITLE: The SE corner of Cow #1
is 100' N & 500' W from
the SE corner of
Section 13, T38N, R7W

R 7 W

R 6 W

G&S R B&M

38 T

Side lines are 1,500 feet; end lines are 600 feet; bearings are North/South, East/West, parallel to the section lines.

Claim monuments are wooden stakes at least 1½" x 1½" 4' above the ground.

NOTICE AND CERTIFICATE OF LOCATION - LODE MINING CLAIM

A MC 255436

Notice is Hereby Given that:

- 1) The name of this claim is Cow 223, a lode mining claim.
- 2) The name and post office address of the locator is:
 Pathfinder Mines Corporation 1250 W. Sunset Blvd., Suite A
 St. George, Utah 84770
- 3) The date of this location is the 24 day of March, 1986, on which date the notice of location was posted on the claim.
- 4) The locator does hereby locate and claim 1,500 linear feet vein or lode, together with 300 feet in width on each side of the center line of this claim.
- 5) The general course of the vein or lode is in a West and East direction. The location monument lies within the boundaries of this claim at Corner # 1 the NE corner, and lies on the East end of this claim, and is 1,500 feet from the opposite end of this claim.
- 6) The claim is situated in the NE & NW quarters of Section 22, Twp. 38N, Rge. 7W, G & SR Base & Meridian, in the unknown Mining District, County of Mohave, State of Arizona.

The boundaries of this claim can be traced:

Beginning at the East end, center monument, and running
 thence North 300 feet to NE corner monument No. 1;
 thence West 1,500 feet to NW corner monument No. 2;
 thence South 300 feet to West end center monument;
 thence South 300 feet to SW corner monument No. 3;
 thence East 1,500 feet to SE corner monument No. 4;
 thence North 300 feet to the point of beginning.

- 7) All dips, variations, spurs, angles, and all veins, ledges, or deposits within the lines of this claim, together with all water and timber and any other rights appurtenant, allowed by the laws of the State or of the United States, are hereby claimed from the effective date of this location.

- 8) Tie: Corner No. 1 of this claim is located 1100' S
& 12500' W

from the SE corner of Section 13, Twp. 38N, Rge. 7W,
 G&SR, BM.

Locator: PATHFINDER MINES CORPORATION

By:

Agent

PHOENIX, ARIZONA

JUN 12 1986

D.L.M. AZ STATE OFFICE

RECEIVED

LODE MINING CLAIMS
MOHAVE COUNTY, ARIZONA
SCALE: 1 inch = 2,000 feet



Claim monuments are wooden stakes at least 1½" x 1½" 4' above the ground.

NOTICE AND CERTIFICATE OF LOCATION - LODE MINING CLAIM

Notice is Hereby Given that:

- 1) The name of this claim is COW 224, a lode mining claim.
- 2) The name and post office address of the locator is:
 Pathfinder Mines Corporation 1250 W. Sunset Blvd., Suite A
 St. George, Utah 84770
- 3) The date of this location is the 24 day of March, 1986, on which date the notice of location was posted on the claim.
- 4) The locator does hereby locate and claim 1,500 linear feet vein or lode, together with 300 feet in width on each side of the center line of this claim.
- 5) The general course of the vein or lode is in a East and West direction. The location monument lies within the boundaries of this claim at Corner # 4 the NW corner, and lies on the West end of this claim, and is 1,500 feet from the opposite end of this claim.
- 6) The claim is situated in the NE quarter of Section 22, Twp. 38N, Rge. 7W, G. & SR Base & Meridian, in the unknown Mining District, County of Mohave, State of Arizona.

The boundaries of this claim can be traced:

Beginning at the West end center monument, and running
 thence South 300 feet to SW corner monument No. 1;
 thence East 1,500 feet to SE corner monument No. 2;
 thence North 300 feet to East end center monument;
 thence North 300 feet to NE corner monument No. 3;
 thence West 1,500 feet to NW corner monument No. 4;
 thence South 300 feet to the point of beginning.

- 7) All dips, variations, spurs, angles, and all veins, ledges, or deposits within the lines of this claim, together with all water and timber and any other rights appurtenant, allowed by the laws of the State or of the United States, are hereby claimed from the effective date of this location.

- 8) Tie: Corner No. 4 of this claim is located 1100'S
\$ 12500'W

from the SE corner of Section 13, Twp. 38N, Rge. 7W,
 G&SR, BM.

Locator: PATHFINDER MINES CORPORATION

By:

Agent

PHOENIX, ARIZONA

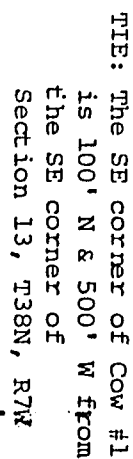
JUN 12 PM 2:00

B.L.M. AZ STATE OFFICE

RECEIVED

A MC 255437

LODE MINING CLAIMS
MOHAVE COUNTY, ARIZONA
SCALE: 1 inch = 2,000 feet



R 7 W	R 6 W	G&SR	B&M
-------	-------	------	-----

Side lines are 1,500 feet; end lines are 600 feet; bearings are North/South, East/West, parallel to the section lines.

Claim monuments are wooden stakes at least 1½" x 1½" 4' above the ground.

NOTICE AND CERTIFICATE OF LOCATION - LODE MINING CLAIM

A MC 255438

Notice is Hereby Given that:

- 1) The name of this claim is Cow 225, a lode mining claim.
- 2) The name and post office address of the locator is:
 Pathfinder Mines Corporation 1250 W. Sunset Blvd., Suite A
 St. George, Utah 84770
- 3) The date of this location is the 24 day of March, 1986, on which date the notice of location was posted on the claim.
- 4) The locator does hereby locate and claim 1,500 linear feet vein or lode, together with 300 feet in width on each side of the center line of this claim.
- 5) The general course of the vein or lode is in a West and East direction. The location monument lies within the boundaries of this claim at Corner # 1 the NE corner, and lies on the East end of this claim, and is 1,500 feet from the opposite end of this claim.
- 6) The claim is situated in the NE & NW quarters of Section 22, Twp. 38N, Rge. 7W, G & SR Base & Meridian, in the unknown Mining District, County of Mohave, State of Arizona.

The boundaries of this claim can be traced:

Beginning at the East end, center monument, and running
 thence North 300 feet to NE corner monument No. 1;
 thence West 1,500 feet to NW corner monument No. 2;
 thence South 300 feet to West end center monument;
 thence South 300 feet to SW corner monument No. 3;
 thence East 1,500 feet to SE corner monument No. 4;
 thence North 300 feet to the point of beginning.

- 7) All dips, variations, spurs, angles, and all veins, ledges, or deposits within the lines of this claim, together with all water and timber and any other rights appurtenant, allowed by the laws of the State or of the United States, are hereby claimed from the effective date of this location.

- 8) Tie: Corner No. 1 of this claim is located 1700'S
\$ 12500' W

from the SE corner of Section 13, Twp. 38N, Rge. 7W,
 G&SR, BM.

Locator: PATHFINDER MINES CORPORATION

By:

Agent

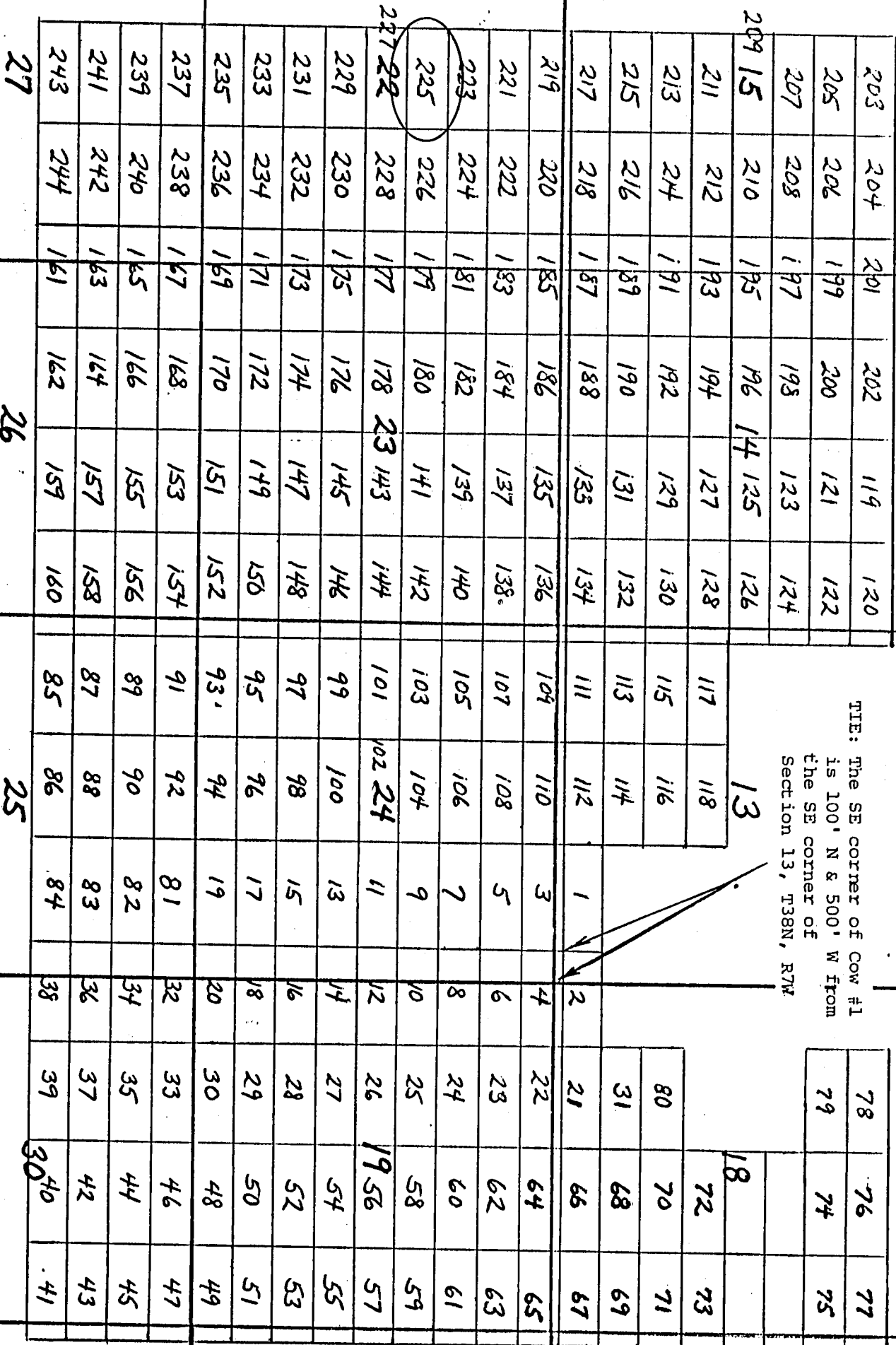
PHOENIX, ARIZONA

00 2 12 PM 21 JUN 1986

B.L.M. AZ STATE OFFICE

RECEIVED

LODE MINING CLAIMS
MOHAVE COUNTY, ARIZONA
SCALE: 1 inch = 2,000 feet



TIE: The SE corner of Cow #1 is 100' N & 500' W from the SE corner of Section 13, T38N, R7W.

G&S R B&M

T 38 N

Side lines are 1,500 feet; end lines are 600 feet; bearings are North/South, East/West, parallel to the section lines.

Claim monuments are wooden stakes at least 1½" x 1½" 4' above the ground.

NOTICE AND CERTIFICATE OF LOCATION - LODE MINING CLAIM

Notice is Hereby Given that:

- 1) The name of this claim is COW 226, a lode mining claim.
- 2) The name and post office address of the locator is:
 Pathfinder Mines Corporation 1250 W. Sunset Blvd., Suite A
 St. George, Utah 84770
- 3) The date of this location is the 24 day of March, 1986, on which date the notice of location was posted on the claim.
- 4) The locator does hereby locate and claim 1,500 linear feet vein or lode, together with 300 feet in width on each side of the center line of this claim.
- 5) The general course of the vein or lode is in a East and West direction. The location monument lies within the boundaries of this claim at Corner # 4 the NW corner, and lies on the West end of this claim, and is 1,500 feet from the opposite end of this claim.
- 6) The claim is situated in the NE quarter of Section 22, Twp. 38N, Rge. 7W, G & SR Base & Meridian, in the unknown Mining District, County of Mohave, State of Arizona.

The boundaries of this claim can be traced:

Beginning at the West end center monument, and running
 thence South 300 feet to SW corner monument No. 1;
 thence East 1,500 feet to SE corner monument No. 2;
 thence North 300 feet to East end center monument;
 thence North 300 feet to NE corner monument No. 3;
 thence West 1,500 feet to NW corner monument No. 4;
 thence South 300 feet to the point of beginning.

- 7) All dips, variations, spurs, angles, and all veins, ledges, or deposits within the lines of this claim, together with all water and timber and any other rights appurtenant, allowed by the laws of the State or of the United States, are hereby claimed from the effective date of this location.

- 8) Tie: Corner No. 4 of this claim is located 1700'S
\$ 12500' W

from the SE corner of Section 13, Twp. 38N, Rge. 7W,
 G&SR, BM.

Locator: PATHFINDER MINES CORPORATION

By:

Agent

PHOENIX, ARIZONA

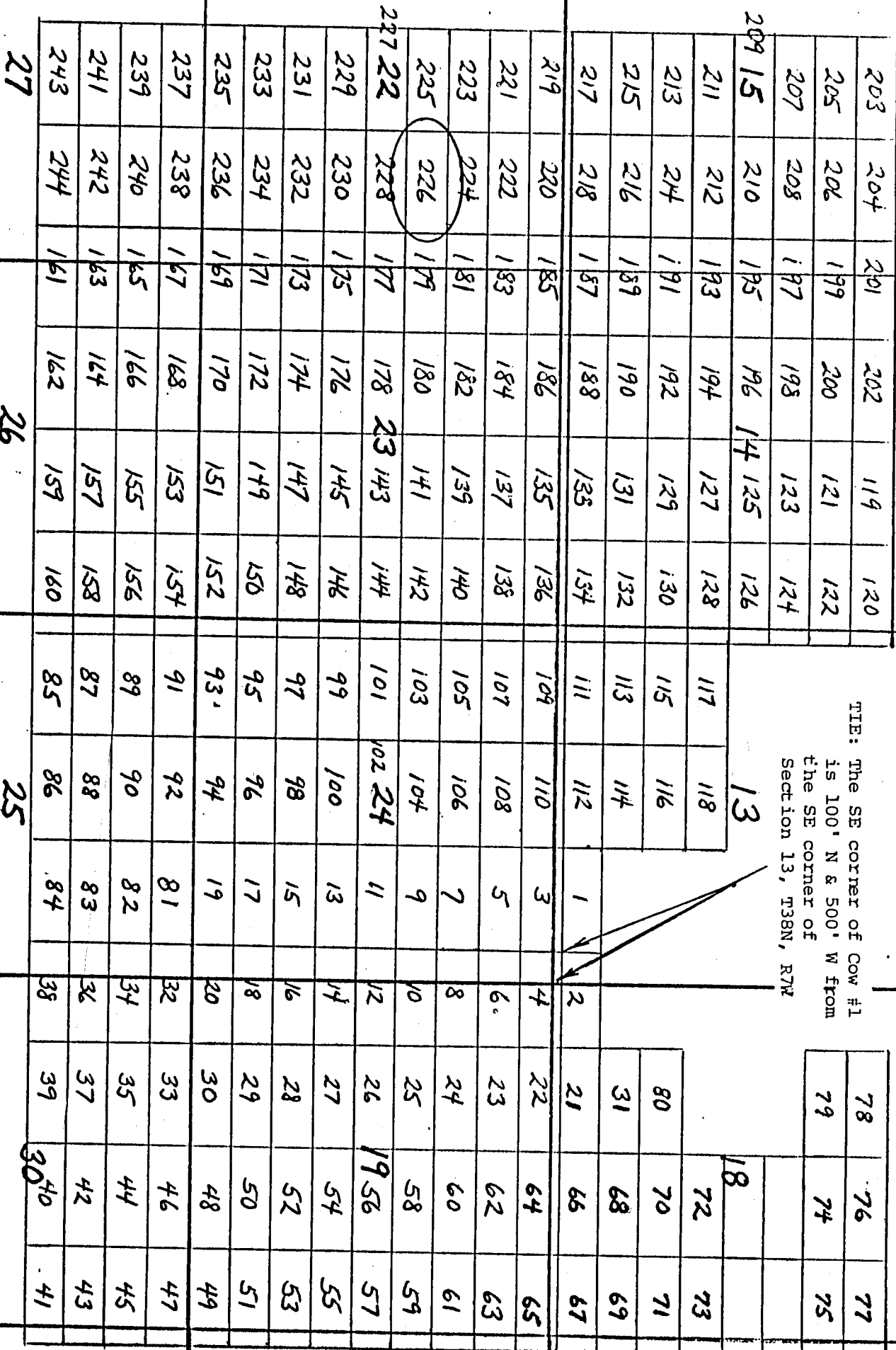
1986 JUN 12 PM 2:00

B.L.M. AZ STATE OFFICE

RECEIVED

A MC 255439

LODE MINING CLAIMS
MOHAVE COUNTY, ARIZONA
SCALE: 1 inch = 2,000 feet



TIE: The SE corner of Cow #1
is 100' N & 500' W from
the SE corner of
Section 13, T38N, R7W

R 7 W	R 6 W	G&SR	B&M
-------	-------	------	-----

N 38 T

Side lines are 1,500 feet; end lines are 600 feet; bearings are North/South, East/West, parallel to the section lines.

Claim monuments are wooden stakes at least 1½" x 1½" 4' above the ground.

NOTICE AND CERTIFICATE OF LOCATION - LODE MINING CLAIM

Notice is Hereby Given that:

- 1) The name of this claim is Cow 227, a lode mining claim.
- 2) The name and post office address of the locator is:
 Pathfinder Mines Corporation 1250 W. Sunset Blvd., Suite A
 St. George, Utah 84770
- 3) The date of this location is the 24 day of March, 1986, on which date the notice of location was posted on the claim.
- 4) The locator does hereby locate and claim 1,500 linear feet vein or lode, together with 300 feet in width on each side of the center line of this claim.
- 5) The general course of the vein or lode is in a West and East direction. The location monument lies within the boundaries of this claim at Corner # 1 the NE corner, and lies on the East end of this claim, and is 1,500 feet from the opposite end of this claim.
- 6) The claim is situated in the all quarter of Section 22, Twp. 38N, Rge. 7W, G & SR Base & Meridian, in the unknown Mining District, County of Mohave, State of Arizona.

The boundaries of this claim can be traced:

Beginning at the East end, center monument, and running
 thence North 300 feet to NE corner monument No. 1;
 thence West 1,500 feet to NW corner monument No. 2;
 thence South 300 feet to West end center monument;
 thence South 300 feet to SW corner monument No. 3;
 thence East 1,500 feet to SE corner monument No. 4;
 thence North 300 feet to the point of beginning.

- 7) All dips, variations, spurs, angles, and all veins, ledges, or deposits within the lines of this claim, together with all water and timber and any other rights appurtenant, allowed by the laws of the State or of the United States, are hereby claimed from the effective date of this location.
- 8) Tie: Corner No. 1 of this claim is located 2300' S
\$ 12500' W

from the SE corner of Section 13, Twp. 38N, Rge. 7W, G&SR, BM.

Locator: PATHFINDER MINES CORPORATION

By:

Agent

PHOENIX, ARIZONA

1986 JUN 12 PM 2:00

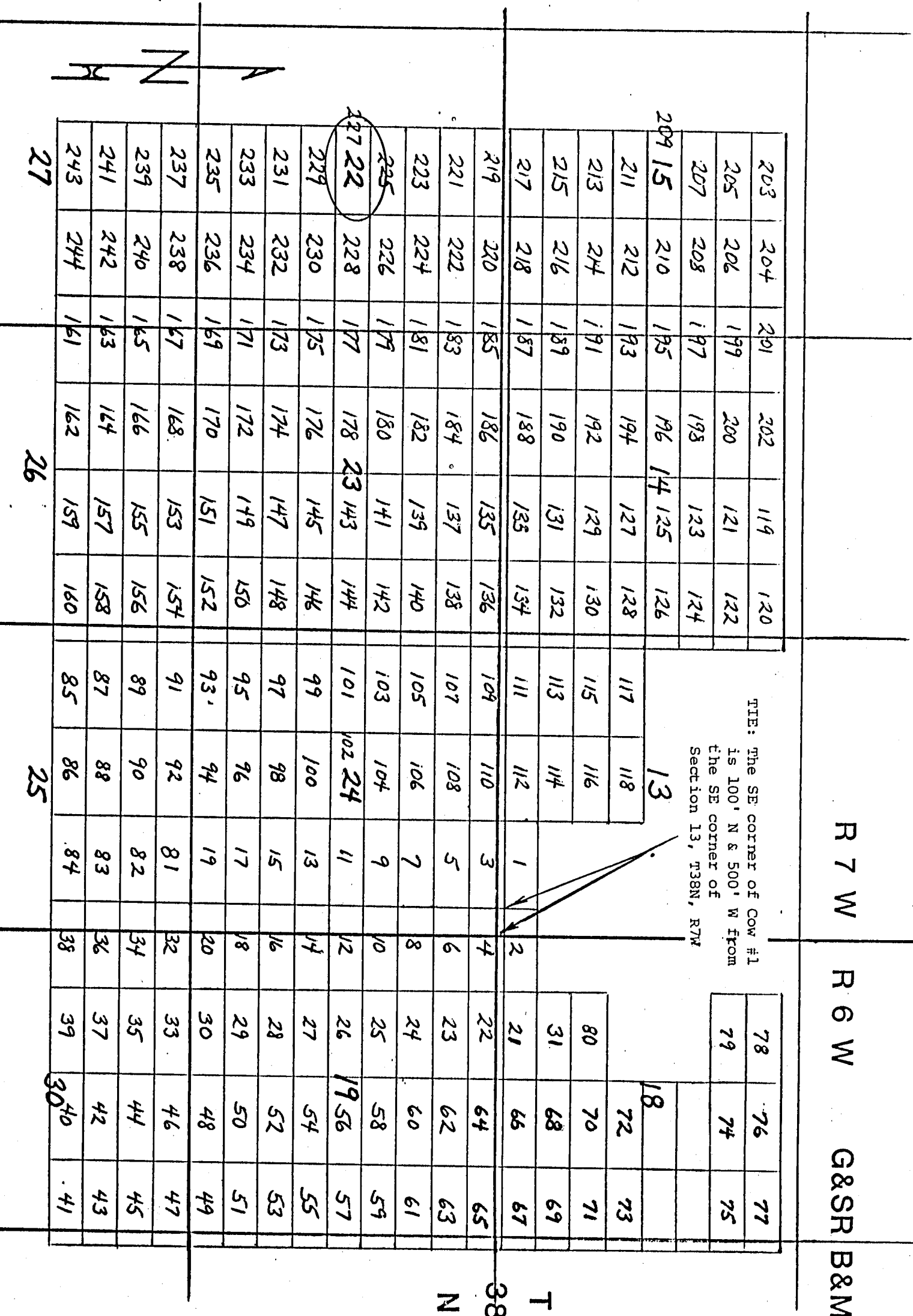
B.L.M. AZ STATE OFFICE

RECEIVED

A MC 255440

COW

LODE MINING CLAIMS
MOHAVE COUNTY, ARIZONA
SCALE: 1 inch = 2,000 feet



Side lines are 1,500 feet; end lines are 600 feet; bearings are North/South, East/West, parallel to the section lines.

Claim monuments are wooden stakes at least 1½" x 1½" 4' above the ground.

NOTICE AND CERTIFICATE OF LOCATION - LODE MINING CLAIM

Notice is Hereby Given that:

- 1) The name of this claim is Cow 228, a lode mining claim.
- 2) The name and post office address of the locator is:
 Pathfinder Mines Corporation 1250 W. Sunset Blvd., Suite A
 St. George, Utah 84770
- 3) The date of this location is the 24 day of March, 1986, on which date the notice of location was posted on the claim.
- 4) The locator does hereby locate and claim 1,500 linear feet vein or lode, together with 300 feet in width on each side of the center line of this claim.
- 5) The general course of the vein or lode is in a East and West direction. The location monument lies within the boundaries of this claim at Corner # 4 the NW corner, and lies on the West end of this claim, and is 1,500 feet from the opposite end of this claim.
- 6) The claim is situated in the NESE quarter of Section 22, Twp. 38N, Rge. 7W, G & SR Base & Meridian, in the unknown Mining District, County of Mohave, State of Arizona.

The boundaries of this claim can be traced:

Beginning at the West end center monument, and running
 thence South 300 feet to SW corner monument No. 1;
 thence East 1,500 feet to SE corner monument No. 2;
 thence North 300 feet to East end center monument;
 thence North 300 feet to NE corner monument No. 3;
 thence West 1,500 feet to NW corner monument No. 4;
 thence South 300 feet to the point of beginning.

- 7) All dips, variations, spurs, angles, and all veins, ledges, or deposits within the lines of this claim, together with all water and timber and any other rights appurtenant, allowed by the laws of the State or of the United States, are hereby claimed from the effective date of this location.

- 8) Tie: Corner No. 4 of this claim is located 2300' S
12500' W

from the SE corner of Section 13, Twp. 38N, Rge. 7W,
 G&SR, BM.

Locator: PATHFINDER MINES CORPORATION

By:

Agent

PHOENIX, ARIZONA

1986 JUN 12 PM 2:00

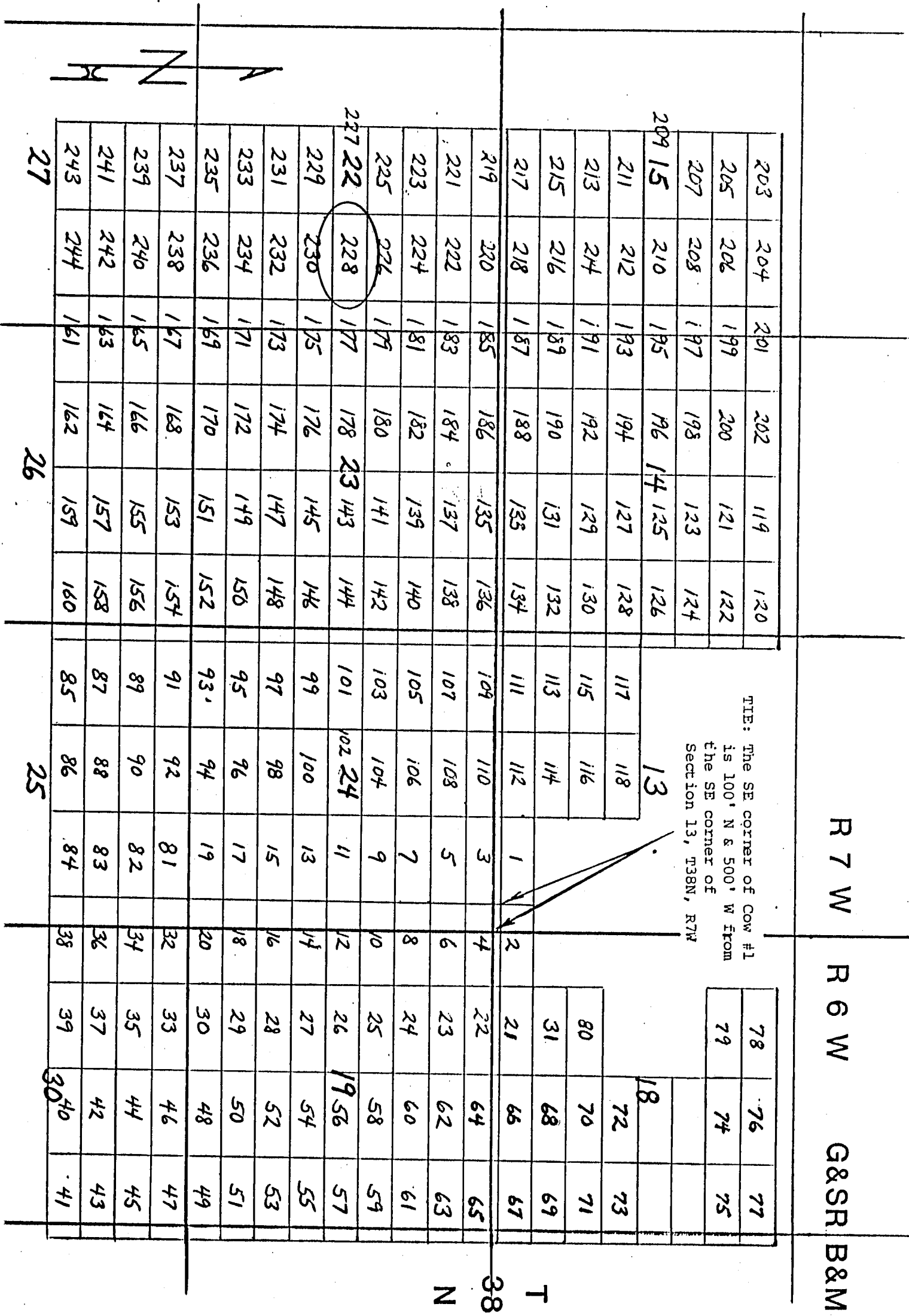
B.L.M. AZ STATE OFFICE

RECEIVED

A MC 255441

COW

LODE MINING CLAIMS
MOHAVE COUNTY, ARIZONA
SCALE: 1 inch = 2,000 feet



Side lines are 1,500 feet; end lines are 600 feet; bearings are North/South, East/West, parallel to the section lines.

Claim monuments are wooden stakes at least 1½" x 1½" 4' above the ground.

NOTICE AND CERTIFICATE OF LOCATION - LODE MINING CLAIM

Notice is Hereby Given that:

1) The name of this claim is Cow 229, a lode mining claim.

2) The name and post office address of the locator is:

Pathfinder Mines Corporation

1250 W. Sunset Blvd., Suite A
St. George, Utah 84770

3) The date of this location is the 24 day of March, 1986, on which date the notice of location was posted on the claim.

4) The locator does hereby locate and claim 1,500 linear feet vein or lode, together with 300 feet in width on each side of the center line of this claim.

5) The general course of the vein or lode is in a West and East direction. The location monument lies within the boundaries of this claim at Corner # 1 the NE corner, and lies on the East end of this claim, and is 1,500 feet from the opposite end of this claim.

6) The claim is situated in the SE & SW quarter of Section 22, Twp. 38N, Rge. 7W, G & SR Base & Meridian, in the unknown Mining District, County of Mohave, State of Arizona.

The boundaries of this claim can be traced:

Beginning at the East end, center monument, and running

thence North 300 feet to NE corner monument No. 1;

thence West 1,500 feet to NW corner monument No. 2;

thence South 300 feet to West end center monument;

thence South 300 feet to SW corner monument No. 3;

thence East 1,500 feet to SE corner monument No. 4;

thence North 300 feet to the point of beginning.

7) All dips, variations, spurs, angles, and all veins, ledges, or deposits within the lines of this claim, together with all water and timber and any other rights appurtenant, allowed by the laws of the State or of the United States, are hereby claimed from the effective date of this location.

8) Tie: Corner No. 1 of this claim is located 2900' S
± 12500' W

from the SE corner of Section 13, Twp. 38N, Rge. 7W, G&SR, BM.

Locator: PATHEFINDER MINES CORPORATION

By:

Agent

RECEIVED
B.L.M. AZ STATE OFFICE
00 2 12 PM JUN 12 1986
PHOENIX, ARIZONA

A MC 25544-

A MC 255442

COW

LODE MINING CLAIMS
MOHAVE COUNTY, ARIZONA
SCALE: 1 inch = 2,000 feet

R 7 W

R 6 W

G&SR B&M

TIE: The SE corner of Cow #1
is 100' N & 500' W from
the SE corner of
Section 13, T38N, R7W

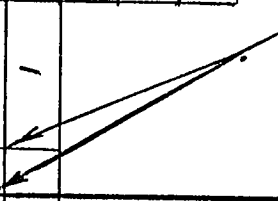
78	76	77
79	74	75

18

80	70	71
31	68	69

203	204	201	202	119	120
205	206	199	200	121	122
207	208	197	198	123	124
209 15	210	195	196 14 125	126	
211	212	193	194	127	128
213	214	191	192	129	130
215	216	189	190	131	132
217	218	187	188	133	134
219	220	185	186	135	136
221	222	183	184	137	138
223	224	181	182	139	140
225	226	179	180	141	142
227 22	228	177	178 23 143	144	
229	230	175	176	145	146
231	232	173	174	147	148
233	234	171	172	149	150
235	236	169	170	151	152
237	238	167	168	153	154
239	240	165	166	155	156
241	242	163	164	157	158
243	244	161	162	159	160

13



21	66	67
----	----	----

38

T

N

27

26

25

30

40

41

Side lines are 1,500 feet; end lines are 600 feet; bearings are North/South, East/West, parallel to the section lines.

Claim monuments are wooden stakes at least 1 1/2" x 1 1/2" 4' above the ground.

NOTICE AND CERTIFICATE OF LOCATION - LODE MINING CLAIM

Notice is Hereby Given that:

- 1) The name of this claim is Cow 230, a lode mining claim.
- 2) The name and post office address of the locator is:
 Pathfinder Mines Corporation 1250 W. Sunset Blvd., Suite A
 St. George, Utah 84770
- 3) The date of this location is the 24 day of March, 1986, on which date the notice of location was posted on the claim.
- 4) The locator does hereby locate and claim 1,500 linear feet vein or lode, together with 300 feet in width on each side of the center line of this claim.
- 5) The general course of the vein or lode is in a East and West direction. The location monument lies within the boundaries of this claim at Corner # 4 the NW corner, and lies on the West end of this claim, and is 1,500 feet from the opposite end of this claim.
- 6) The claim is situated in the SE quarter of Section 22, Twp. 38N, Rge. 7W, G & SR Base & Meridian, in the unknown Mining District, County of Mohave, State of Arizona.

The boundaries of this claim can be traced:

Beginning at the West end center monument, and running
 thence South 300 feet to SW corner monument No. 1;
 thence East 1,500 feet to SE corner monument No. 2;
 thence North 300 feet to East end center monument;
 thence North 300 feet to NE corner monument No. 3;
 thence West 1,500 feet to NW corner monument No. 4;
 thence South 300 feet to the point of beginning.

- 7) All dips, variations, spurs, angles, and all veins, ledges, or deposits within the lines of this claim, together with all water and timber and any other rights appurtenant, allowed by the laws of the State or of the United States, are hereby claimed from the effective date of this location.

- 8) Tie: Corner No. 4 of this claim is located 2900' S
+ 12500' W

from the SE corner of Section 13, Twp. 38N, Rge. 7W,
 G&SR, BM.

Locator: PATHFINDER MINES CORPORATION

By: [Signature]
 Agent

PHOENIX, ARIZONA

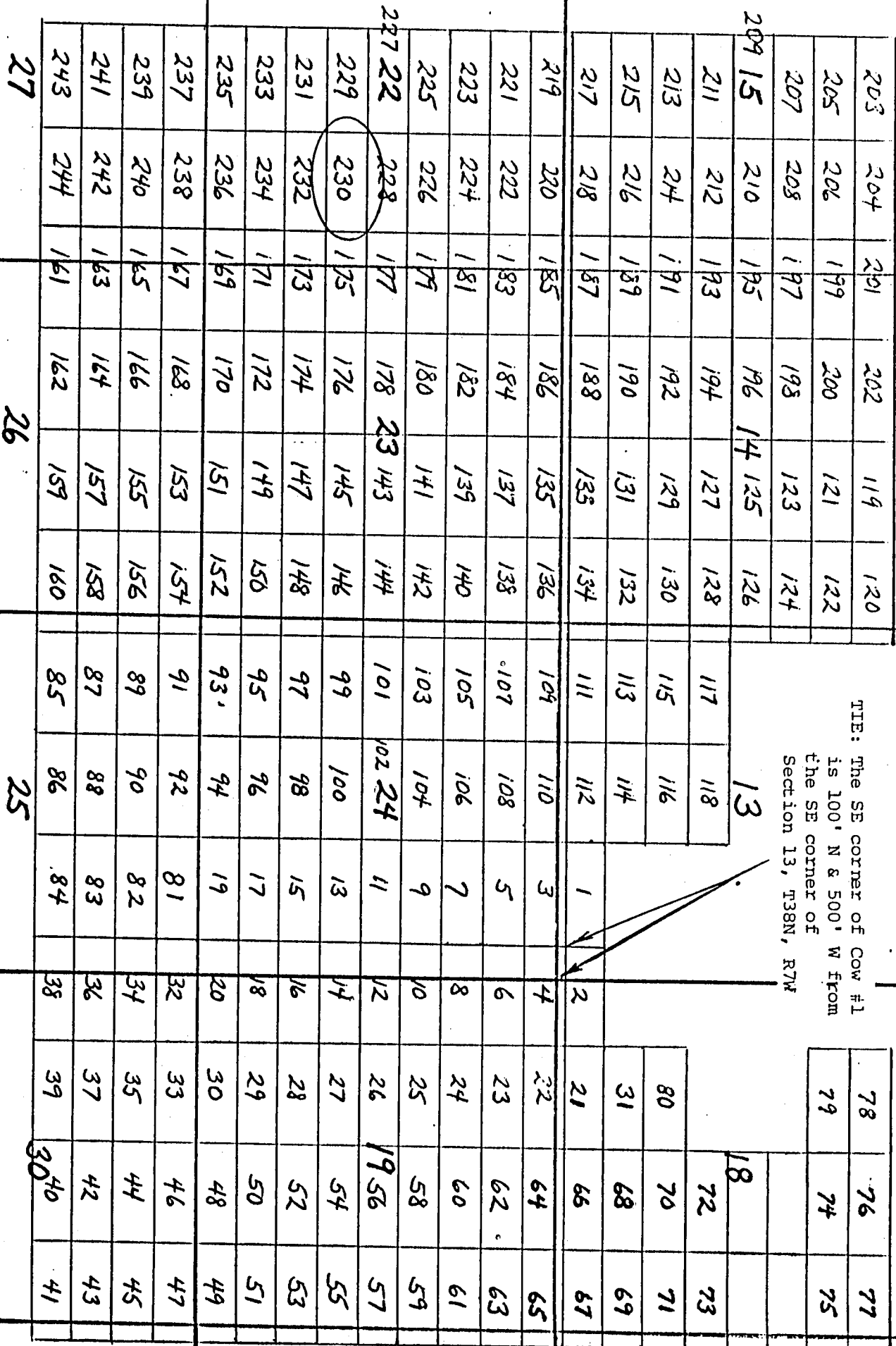
10:2 AM JUN 12 1986

B.L.M. AZ STATE OFFICE

RECEIVED

A MC 255443

LODE MINING CLAIMS
MOHAVE COUNTY, ARIZONA
SCALE: 1 inch = 2,000 feet



TIE: The SE corner of Cow #1 is 100' N & 500' W from the SE corner of Section 13, T38N, R7W.

R 7 W

R 6 W

G&S R B&M

Side lines are 1,500 feet; end lines are 600 feet; bearings are North/South, East/West, parallel to the section lines.

Claim monuments are wooden stakes at least 1½" x 1½" 4' above the ground.

NOTICE AND CERTIFICATE OF LOCATION - LODE MINING CLAIM

Notice is Hereby Given that:

- 1) The name of this claim is Cow 231, a lode mining claim.
- 2) The name and post office address of the locator is:
 Pathfinder Mines Corporation 1250 W. Sunset Blvd., Suite A
 St. George, Utah 84770
- 3) The date of this location is the 24 day of March, 1986, on which date the notice of location was posted on the claim.
- 4) The locator does hereby locate and claim 1,500 linear feet vein or lode, together with 300 feet in width on each side of the center line of this claim.
- 5) The general course of the vein or lode is in a West and East direction. The location monument lies within the boundaries of this claim at Corner # 1 the NE corner, and lies on the East end of this claim, and is 1,500 feet from the opposite end of this claim.
- 6) The claim is situated in the SE & SW quarters of Section 22, Twp. 38N, Rge. 7W, G & SR Base & Meridian, in the unknown Mining District, County of Mohave, State of Arizona.

The boundaries of this claim can be traced:

Beginning at the East end, center monument, and running

thence North 300 feet to NE corner monument No. 1;

thence West 1,500 feet to NW corner monument No. 2;

thence South 300 feet to West end center monument;

thence South 300 feet to SW corner monument No. 3;

thence East 1,500 feet to SE corner monument No. 4;

thence North 300 feet to the point of beginning.

- 7) All dips, variations, spurs, angles, and all veins, ledges, or deposits within the lines of this claim, together with all water and timber and any other rights appurtenant, allowed by the laws of the State or of the United States, are hereby claimed from the effective date of this location.

- 8) Tie: Corner No. 1 of this claim is located 3500' S
12500' W

from the SE corner of Section 13, Twp. 38N, Rge. 7W, G&SR, BM.

Locator: PATHFINDER MINES CORPORATION

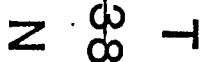
By:

Agent

RECEIVED
 B.L.M. AZ STATE OFFICE
 JUN 12 PM 2:01
 PHOENIX, ARIZONA

A MC 255444

LODE MINING CLAIMS
MOHAVE COUNTY, ARIZONA
SCALE: 1 inch = 2,000 feet



Claim monuments are wooden stakes at least 1½" x 1½" 4' above the ground.

NOTICE AND CERTIFICATE OF LOCATION - LODE MINING CLAIM

Notice is Hereby Given that:

- 1) The name of this claim is Cow 232, a lode mining claim.
- 2) The name and post office address of the locator is:
 Pathfinder Mines Corporation 1250 W. Sunset Blvd., Suite A
 St. George, Utah 84770
- 3) The date of this location is the 24 day of March, 1986, on which date the notice of location was posted on the claim.
- 4) The locator does hereby locate and claim 1,500 linear feet vein or lode, together with 300 feet in width on each side of the center line of this claim.
- 5) The general course of the vein or lode is in a East and West direction. The location monument lies within the boundaries of this claim at Corner # 4 the NW corner, and lies on the West end of this claim, and is 1,500 feet from the opposite end of this claim.
- 6) The claim is situated in the SE quarter of Section 22, Twp. 38N, Rge. 7W, G & SR Base & Meridian, in the unknown Mining District, County of Mohave, State of Arizona.

The boundaries of this claim can be traced:

Beginning at the West end center monument, and running

thence South 300 feet to SW corner monument No. 1;

thence East 1,500 feet to SE corner monument No. 2;

thence North 300 feet to East end center monument;

thence North 300 feet to NE corner monument No. 3;

thence West 1,500 feet to NW corner monument No. 4;

thence South 300 feet to the point of beginning.

- 7) All dips, variations, spurs, angles, and all veins, ledges, or deposits within the lines of this claim, together with all water and timber and any other rights appurtenant, allowed by the laws of the State or of the United States, are hereby claimed from the effective date of this location.

- 8) Tie: Corner No. 4 of this claim is located 3500' S
\$ 12500' W

from the SE corner of Section 13, Twp. 38N, Rge. 7W, G&SR, BM.

Locator: PATHFINDER MINES CORPORATION

By:

Agent

PHOENIX, ARIZONA

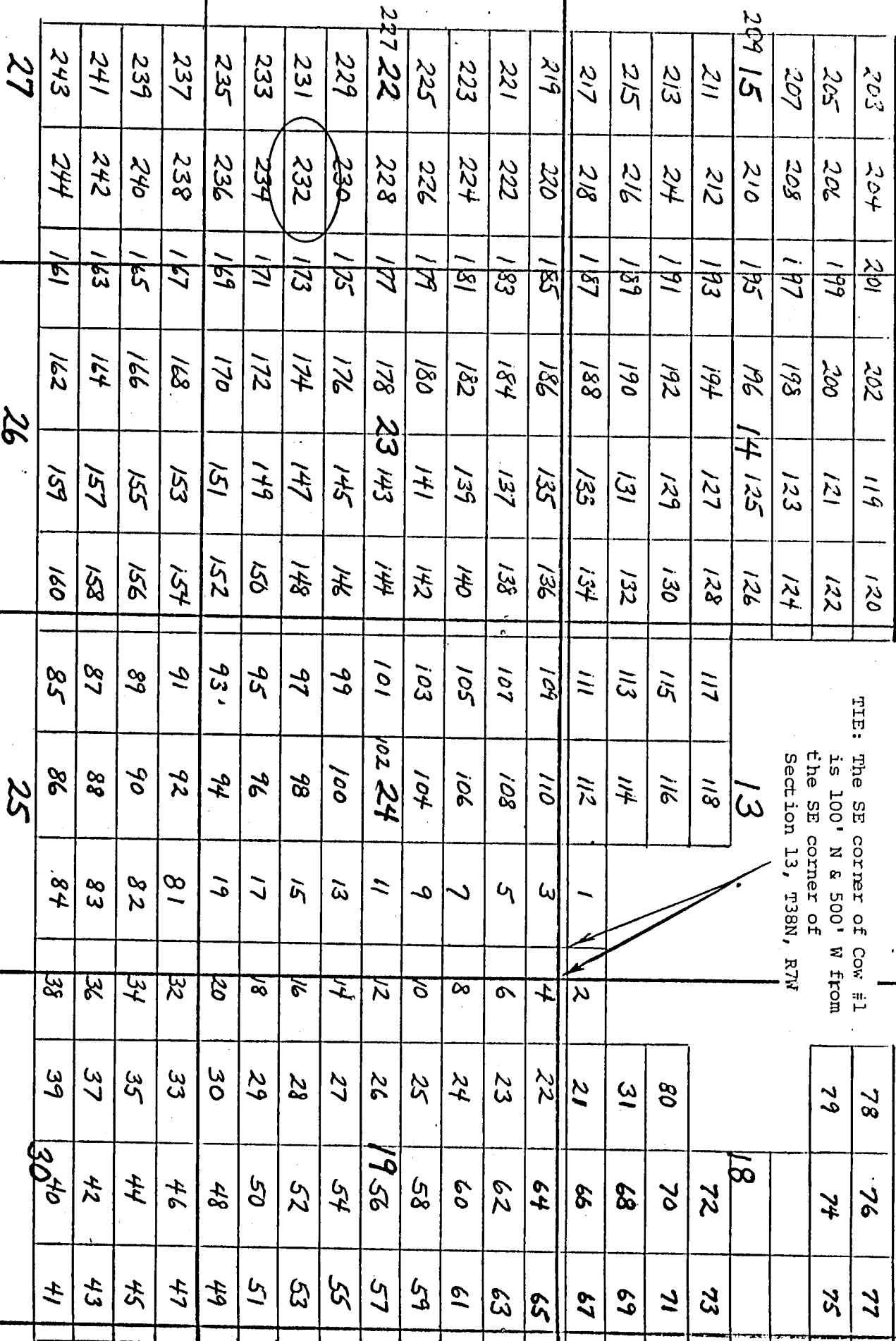
10 2 01 PM 2 01

U.S. M. AZ STATE OFFICE

RECEIVED

A MC 255445

LODE MINING CLAIMS
MOHAVE COUNTY, ARIZONA
SCALE: 1 inch = 2,000 feet



TIE: The SE corner of Cow #1 is 100' N & 500' W from the SE corner of Section 13, T38N, R7W

R 7 W

R 6 W

G&S R B&M

T 38 N

Side lines are 1,500 feet; end lines are 600 feet; bearings are North/South, East/West, parallel to the section lines.

Claim monuments are wooden stakes at least 1½" x 1½" 4' above the ground.

NOTICE AND CERTIFICATE OF LOCATION - LODE MINING CLAIM

Notice is Hereby Given that:

- 1) The name of this claim is Cow 233, a lode mining claim.
- 2) The name and post office address of the locator is:
 Pathfinder Mines Corporation 1250 W. Sunset Blvd., Suite A
 St. George, Utah 84770
- 3) The date of this location is the 24 day of March, 1986, on which date the notice of location was posted on the claim.
- 4) The locator does hereby locate and claim 1,500 linear feet vein or lode, together with 300 feet in width on each side of the center line of this claim.
- 5) The general course of the vein or lode is in a West and East direction. The location monument lies within the boundaries of this claim at Corner # 1 the NE corner, and lies on the East end of this claim, and is 1,500 feet from the opposite end of this claim.
- 6) The claim is situated in the 4E & SW quarter of Section 22, Twp. 38N, Rge. 7W, G & SR Base & Meridian, in the unknown Mining District, County of Mohave, State of Arizona.

The boundaries of this claim can be traced:

Beginning at the East end, center monument, and running

thence North 300 feet to NE corner monument No. 1;

thence West 1,500 feet to NW corner monument No. 2;

thence South 300 feet to West end center monument;

thence South 300 feet to SW corner monument No. 3;

thence East 1,500 feet to SE corner monument No. 4;

thence North 300 feet to the point of beginning.

- 7) All dips, variations, spurs, angles, and all veins, ledges, or deposits within the lines of this claim, together with all water and timber and any other rights appurtenant, allowed by the laws of the State or of the United States, are hereby claimed from the effective date of this location.

- 8) Tie: Corner No. 1 of this claim is located 4005 ft
12500' W

from the SE corner of Section 13, Twp. 38N, Rge. 7W, G&SR, BM.

Locator: PATHFINDER MINES CORPORATION

By:

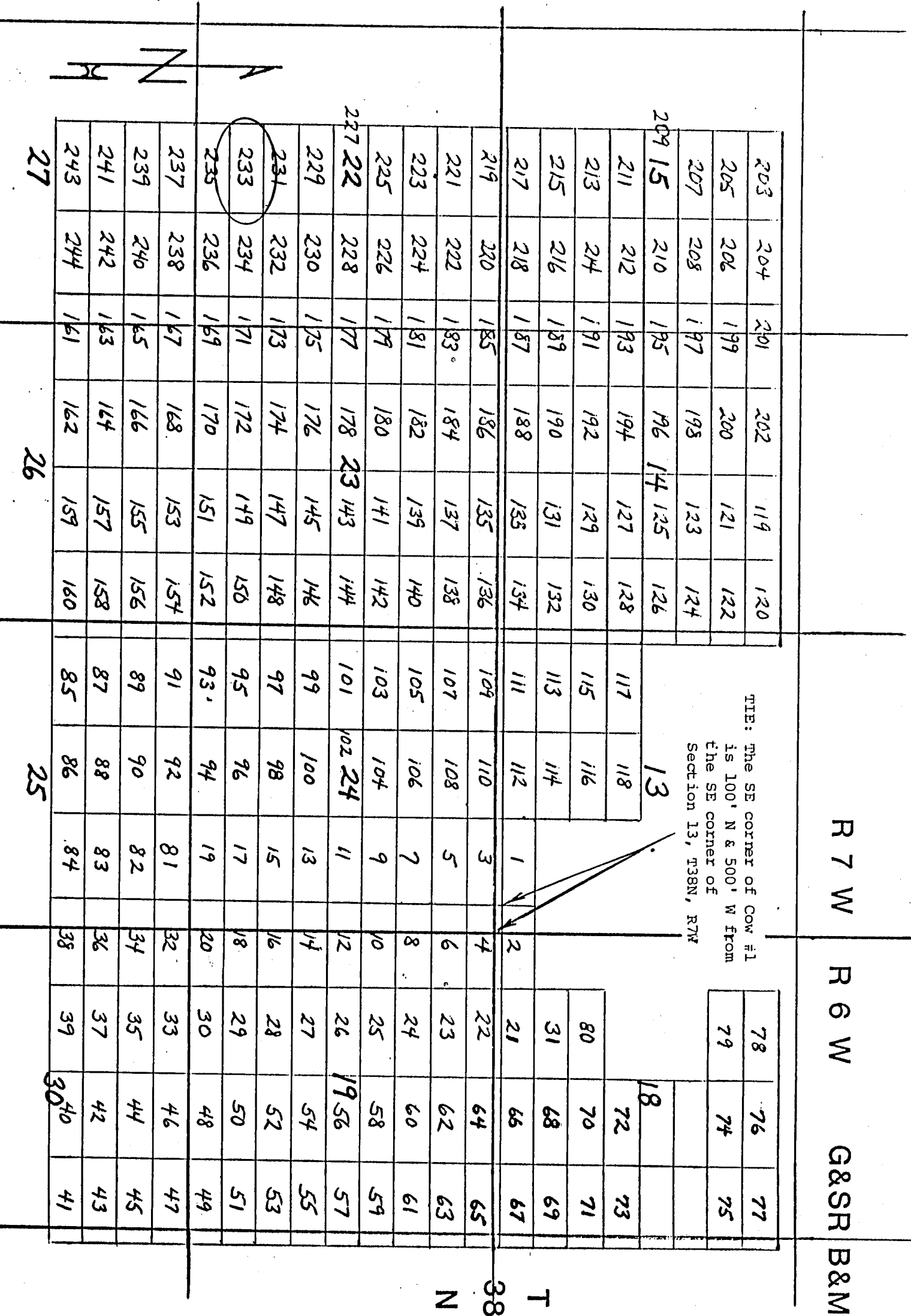
Agent

RECEIVED
 B.L.M. AZ STATE OFFICE
 10:21 AM JUN 12 1986
 PHOENIX, ARIZONA

A MC 255446

COW

LODE MINING CLAIMS
MOHAVE COUNTY, ARIZONA
SCALE: 1 inch = 2,000 feet



Side lines are 1,500 feet; end lines are 600 feet; bearings are North/South, East/West, parallel to the section lines.

Claim monuments are wooden stakes at least 1 1/2" x 1 1/2" 4" above the ground.

NOTICE AND CERTIFICATE OF LOCATION - LODE MINING CLAIM

Notice is Hereby Given that:

- 1) The name of this claim is Cow 234, a lode mining claim.
- 2) The name and post office address of the locator is:
 Pathfinder Mines Corporation 1250 W. Sunset Blvd., Suite A
 St. George, Utah 84770
- 3) The date of this location is the 24 day of March, 1986, on which date the notice of location was posted on the claim.
- 4) The locator does hereby locate and claim 1,500 linear feet vein or lode, together with 300 feet in width on each side of the center line of this claim.
- 5) The general course of the vein or lode is in a East and West direction. The location monument lies within the boundaries of this claim at Corner # 4 the NW corner, and lies on the West end of this claim, and is 1,500 feet from the opposite end of this claim.
- 6) The claim is situated in the SE quarter of Section 22, Twp. 38N, Rge. 7W, G & SR Base & Meridian, in the unknown Mining District, County of Mohave, State of Arizona.

The boundaries of this claim can be traced:

Beginning at the West end center monument, and running
 thence South 300 feet to SW corner monument No. 1;
 thence East 1,500 feet to SE corner monument No. 2;
 thence North 300 feet to East end center monument;
 thence North 300 feet to NE corner monument No. 3;
 thence West 1,500 feet to NW corner monument No. 4;
 thence South 300 feet to the point of beginning.

- 7) All dips, variations, spurs, angles, and all veins, ledges, or deposits within the lines of this claim, together with all water and timber and any other rights appurtenant, allowed by the laws of the State or of the United States, are hereby claimed from the effective date of this location.

- 8) Tie: Corner No. 4 of this claim is located 4100' S
\$ 12500' W

from the SE corner of Section 13, Twp. 38N, Rge. 7W, G&SR, BM.

Locator: PATHFINDER MINES CORPORATION

By: [Signature]
 Agent

PHOENIX, ARIZONA

10 2 11 21 NOV 88

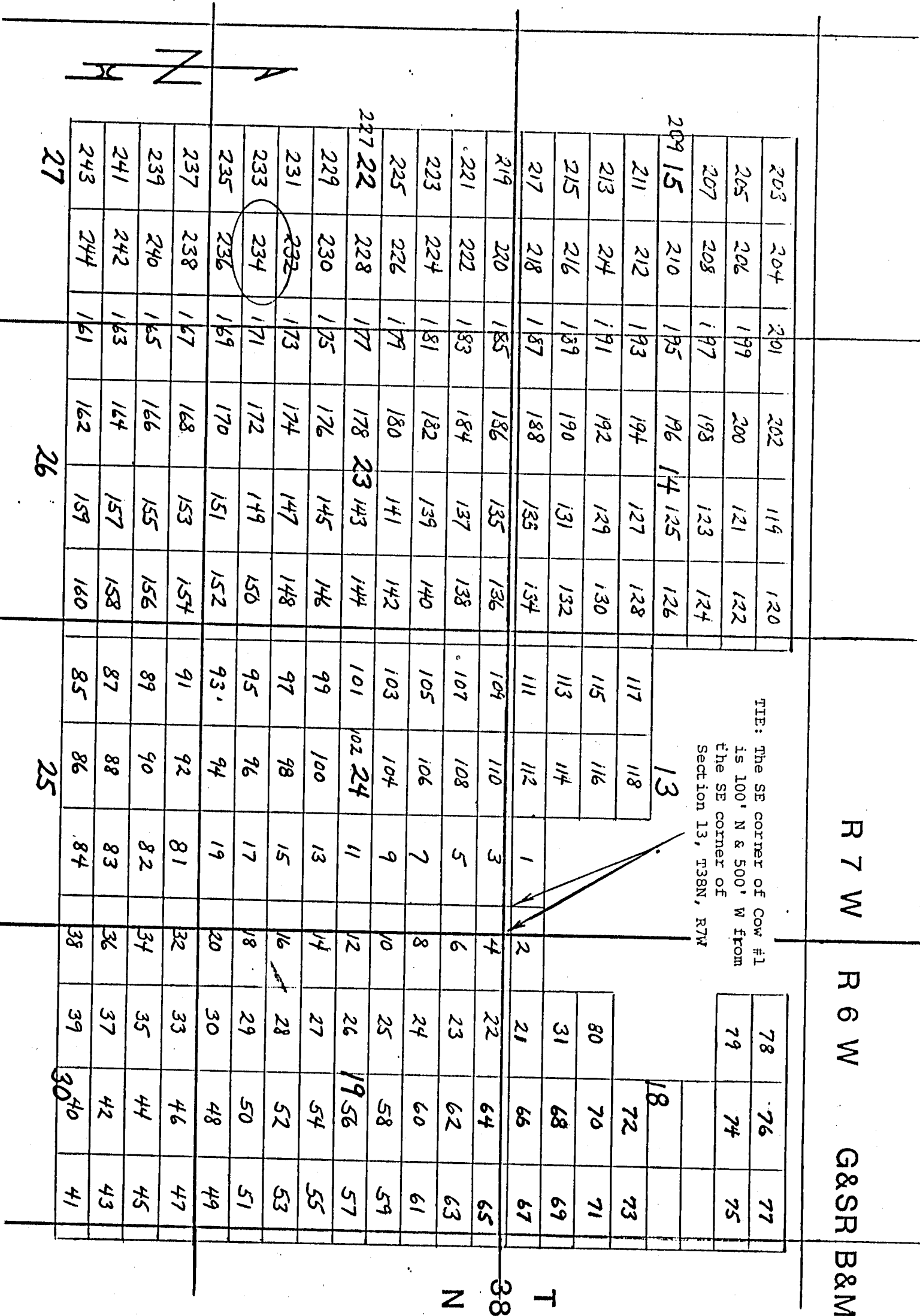
RECEIVED

RECEIVED

A MC 255447

COW

LODE MINING CLAIMS
MOHAVE COUNTY, ARIZONA
SCALE: 1 inch = 2,000 feet



NOTICE AND CERTIFICATE OF LOCATION - LODE MINING CLAIM

Notice is Hereby Given that:

1) The name of this claim is Cow 235, a lode mining claim.

2) The name and post office address of the locator is:

Pathfinder Mines Corporation 1250 W. Sunset Blvd., Suite A
St. George, Utah 84770

3) The date of this location is the 24 day of March, 1986, on which date the notice of location was posted on the claim.

4) The locator does hereby locate and claim 1,500 linear feet vein or lode, together with 300 feet in width on each side of the center line of this claim.

5) The general course of the vein or lode is in a West and East direction. The location monument lies within the boundaries of this claim at Corner # 1 the NE corner, and lies on the East end of this claim, and is 1,500 feet from the opposite end of this claim.6) The claim is situated in the NE & NW quarters of Sec 27, Rge. 7W, G & SR Base & Meridian, in the unknown Mining District, County of Mohave, State of Arizona.

The boundaries of this claim can be traced:

Beginning at the East end, center monument, and runningthence North 300 feet to NE corner monument No. 1;thence West 1,500 feet to NW corner monument No. 2;thence South 300 feet to West end center monument;thence South 300 feet to SW corner monument No. 3;thence East 1,500 feet to SE corner monument No. 4;thence North 300 feet to the point of beginning.

7) All dips, variations, spurs, angles, and all veins, ledges, or deposits within the lines of this claim, together with all water and timber and any other rights appurtenant, allowed by the laws of the State or of the United States, are hereby claimed from the effective date of this location.

8) Tie: Corner No. 1 of this claim is located 4700' S & 12500' Wfrom the SE corner of Section 13, Twp. 38N, Rge. 7W, G&SR, BM.

Locator: PATHFINDER MINES CORPORATION

By:

Agent

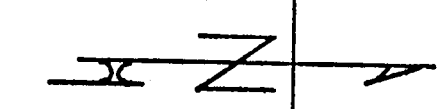
PHOENIX, ARIZONA

10:21 AM JUN 12 1986

RECEIVED
S.L.M. AZ STATE OFFICE

A MC 255448

LODE MINING CLAIMS
MOHAVE COUNTY, ARIZONA
SCALE: 1 inch = 2,000 feet



Claim monuments are wooden stakes at least 1½" x 1½" 4' above the ground.

NOTICE AND CERTIFICATE OF LOCATION - LODE MINING CLAIM

Notice is Hereby Given that:

- 1) The name of this claim is Cow 236, a lode mining claim.
- 2) The name and post office address of the locator is:
 Pathfinder Mines Corporation 1250 W. Sunset Blvd., Suite A
 St. George, Utah 84770
- 3) The date of this location is the 24 day of March, 1986, on which date the notice of location was posted on the claim.
- 4) The locator does hereby locate and claim 1,500 linear feet vein or lode, together with 300 feet in width on each side of the center line of this claim.
- 5) The general course of the vein or lode is in a East and West direction. The location monument lies within the boundaries of this claim at Corner # 4 the NW corner, and lies on the West end of this claim, and is 1,500 feet from the opposite end of this claim.
- 6) The claim is situated in the NE quarter of Sec 22, Twp. 38N, Rge. 7W, G & SR Base & Meridian, in the unknown Mining District, County of Mohave, State of Arizona.

The boundaries of this claim can be traced:

Beginning at the West end center monument, and running

thence South 300 feet to SW corner monument No. 1;

thence East 1,500 feet to SE corner monument No. 2;

thence North 300 feet to East end center monument;

thence North 300 feet to NE corner monument No. 3;

thence West 1,500 feet to NW corner monument No. 4;

thence South 300 feet to the point of beginning:

- 7) All dips, variations, spurs, angles, and all veins, ledges, or deposits within the lines of this claim, together with all water and timber and any other rights appurtenant, allowed by the laws of the State or of the United States, are hereby claimed from the effective date of this location.

- 8) Tie: Corner No. 4 of this claim is located 4700 S
\$ 12500' W

from the SE corner of Section 13, Twp. 38N, Rge. 7W, G&SR, BM.

Locator: PATHFINDER MINES CORPORATION

By:

Agent

PHOENIX, ARIZONA

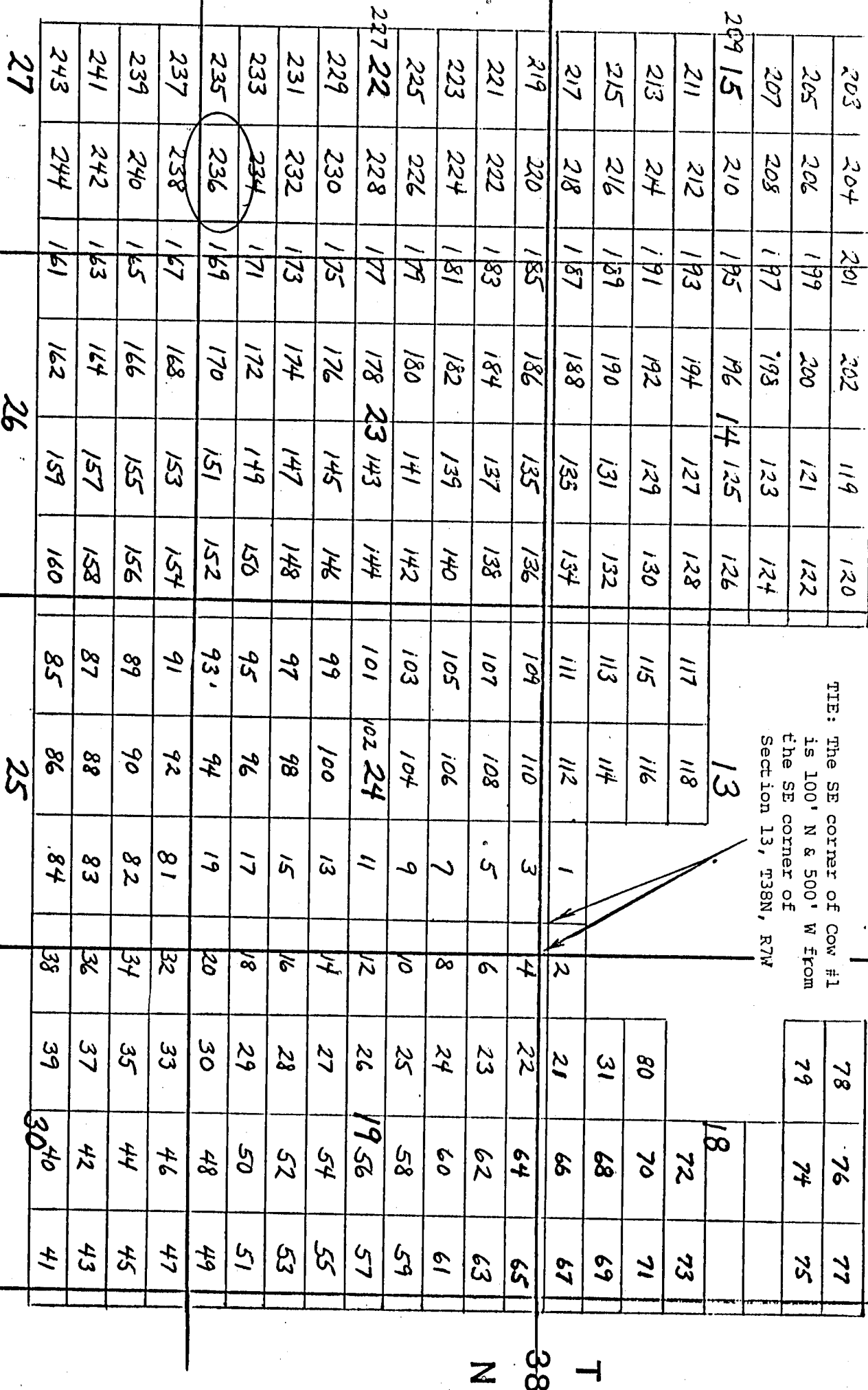
1986 JUN 12 PM 2:02

RECEIVED

RECEIVED

A MC 255449

LODE MINING CLAIMS
MOHAVE COUNTY, ARIZONA
SCALE: 1 inch = 2,000 feet



Side lines are 1,500 feet; end lines are 600 feet; bearings are North/South, East/West, parallel to the section lines.

Claim monuments are wooden stakes at least 1½" x 1½" 4' above the ground.

NOTICE AND CERTIFICATE OF LOCATION - LODE MINING CLAIM

Notice is Hereby Given that:

- 1) The name of this claim is Cow 237, a lode mining claim.
- 2) The name and post office address of the locator is:
 Pathfinder Mines Corporation 1250 W. Sunset Blvd., Suite A
 St. George, Utah 84770
- 3) The date of this location is the 24 day of March, 1986, on which date the notice of location was posted on the claim.
- 4) The locator does hereby locate and claim 1,500 linear feet vein or lode, together with 300 feet in width on each side of the center line of this claim.
- 5) The general course of the vein or lode is in a West and East direction. The location monument lies within the boundaries of this claim at Corner # 1 the NE corner, and lies on the East end of this claim, and is 1,500 feet from the opposite end of this claim.
- 6) The claim is situated in the NE & NW quarters of Section 27, Twp. 38N, Rge. 7W, G & SR Base & Meridian, in the unknown Mining District, County of Mohave, State of Arizona.

The boundaries of this claim can be traced:

Beginning at the East end, center monument, and running

thence North 300 feet to NE corner monument No. 1;

thence West 1,500 feet to NW corner monument No. 2;

thence South 300 feet to West end center monument;

thence South 300 feet to SW corner monument No. 3;

thence East 1,500 feet to SE corner monument No. 4;

thence North 300 feet to the point of beginning.

- 7) All dips, variations, spurs, angles, and all veins, ledges, or deposits within the lines of this claim, together with all water and timber and any other rights appurtenant, allowed by the laws of the State or of the United States, are hereby claimed from the effective date of this location.

- 8) Tie: Corner No. 1 of this claim is located 5300' S
± 12500' W

from the SE corner of Section 13, Twp. 38N, Rge. 7W, G&SR, BM.

Locator: PATHFINDER MINES CORPORATION

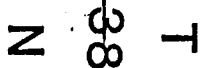
By:

Agent

RECEIVED
 B.L.M. AZ STATE OFFICE
 JUN 12 PM 2:02
 PHOENIX, ARIZONA

A MC 255450

LODE MINING CLAIMS
MOHAVE COUNTY, ARIZONA
SCALE: 1 inch = 2,000 feet



Claim monuments are wooden stakes at least 1½" x 1½" 4' above the ground.

NOTICE AND CERTIFICATE OF LOCATION - LODE MINING CLAIM

Notice is Hereby Given that:

- 1) The name of this claim is Cow 238, a lode mining claim.
- 2) The name and post office address of the locator is:
 Pathfinder Mines Corporation 1250 W. Sunset Blvd., Suite A
 St. George, Utah 84770
- 3) The date of this location is the 24 day of March, 1986, on which date the notice of location was posted on the claim.
- 4) The locator does hereby locate and claim 1,500 linear feet vein or lode, together with 300 feet in width on each side of the center line of this claim.
- 5) The general course of the vein or lode is in a East and West direction. The location monument lies within the boundaries of this claim at Corner # 4 the NW corner, and lies on the West end of this claim, and is 1,500 feet from the opposite end of this claim.
- 6) The claim is situated in the NE quarter of Section 27, Twp. 38N, Rge. 7W, G & SR Base & Meridian, in the unknown Mining District, County of Mohave, State of Arizona.

The boundaries of this claim can be traced:

Beginning at the West end center monument, and running
 thence South 300 feet to SW corner monument No. 1;
 thence East 1,500 feet to SE corner monument No. 2;
 thence North 300 feet to East end center monument;
 thence North 300 feet to NE corner monument No. 3;
 thence West 1,500 feet to NW corner monument No. 4;
 thence South 300 feet to the point of beginning.

- 7) All dips, variations, spurs, angles, and all veins, ledges, or deposits within the lines of this claim, together with all water and timber and any other rights appurtenant, allowed by the laws of the State or of the United States, are hereby claimed from the effective date of this location.
- 8) Tie: Corner No. 4 of this claim is located 5300' S
\$ 12500' W

from the SE corner of Section 13, Twp. 38N, Rge. 7W,
 G&SR, BM.

Locator: PATHFINDER MINES CORPORATION

Agent

RECEIVED
 B.L.M. AZ STATE OFFICE
 1986 JUN 12 PM 2:02
 PHOENIX, ARIZONA

A MC 255451

COW

LODE MINING CLAIMS
MOHAVE COUNTY, ARIZONA
SCALE: 1 inch = 2,000 feet

R 7 W

R 6 W

G&SR B&M

TIE: The SE corner of Cow #1
is 100' N & 500' W from
the SE corner of
Section 13, T38N, R7W

203	204	201	202	119	120			78	76	77
205	206	199	200	121	122			79	74	75
207	208	197	198	123	124					
209 15	210	195	196	14 125	126					
211	212	193	194	127	128	117	118			
213	214	191	192	129	130	115	116	80	70	71
215	216	189	190	131	132	113	114	31	68	69
217	218	187	188	135	134	111	112	21	66	67
219	220	185	186	135	136	109	110	3	22	64
221	222	183	184	137	138	107	108	5	23	62
223	224	181	182	139	140	105	106	7	24	60
225	226	179	180	141	142	103	104	9	25	58
227 22	228	177	178	23 143	144	101	102 24	11	26	19 56
229	230	175	176	145	146	99	100	13	27	54
231	232	173	174	147	148	97	98	15	28	52
233	234	171	172	149	150	95	96	17	29	50
235	236	169	170	151	152	93	94	19	30	48
237	238	167	168	153	154	91	92	81	33	46
239	240	165	166	155	156	89	90	82	35	44
241	242	163	164	157	158	87	88	83	37	42
243	244	161	162	159	160	85	86	84	39	40
27										41

T 38 N

Side lines are 1,500 feet; end lines are 600 feet;
bearings are North/South, East/West, parallel to
the section lines.

Claim monuments are wooden
stakes at least 1½" x 1½"
4' above the ground.

NOTICE AND CERTIFICATE OF LOCATION - LODE MINING CLAIM

Notice is Hereby Given that:

1) The name of this claim is Cow 239, a lode mining claim.

2) The name and post office address of the locator is:

Pathfinder Mines Corporation

1250 W. Sunset Blvd., Suite A
St. George, Utah 84770

3) The date of this location is the 24 day of March, 1986, on which date the notice of location was posted on the claim.

4) The locator does hereby locate and claim 1,500 linear feet vein or lode, together with 300 feet in width on each side of the center line of this claim.

5) The general course of the vein or lode is in a West and East direction. The location monument lies within the boundaries of this claim at Corner # 1 the NE corner, and lies on the East end of this claim, and is 1,500 feet from the opposite end of this claim.

6) The claim is situated in the NE & NW quarter of Section 27, Twp. 38N, Rge. 7W, G & SR Base & Meridian, in the unknown Mining District, County of Mohave, State of Arizona.

The boundaries of this claim can be traced:

Beginning at the East end, center monument, and running

thence North 300 feet to NE corner monument No. 1;

thence West 1,500 feet to NW corner monument No. 2;

thence South 300 feet to West end center monument;

thence South 300 feet to SW corner monument No. 3;

thence East 1,500 feet to SE corner monument No. 4;

thence North 300 feet to the point of beginning.

7) All dips, variations, spurs, angles, and all veins, ledges, or deposits within the lines of this claim, together with all water and timber and any other rights appurtenant, allowed by the laws of the State or of the United States, are hereby claimed from the effective date of this location.

8) Tie: Corner No. 1 of this claim is located 5900' S
\$ 12500' W

from the SE corner of Section 13, Twp. 38N, Rge. 7W, G&SR, BM.

Locator: PATHFINDER MINES CORPORATION

By:

Agent

PHOENIX, ARIZONA

1986 JUN 12 PM 2:02

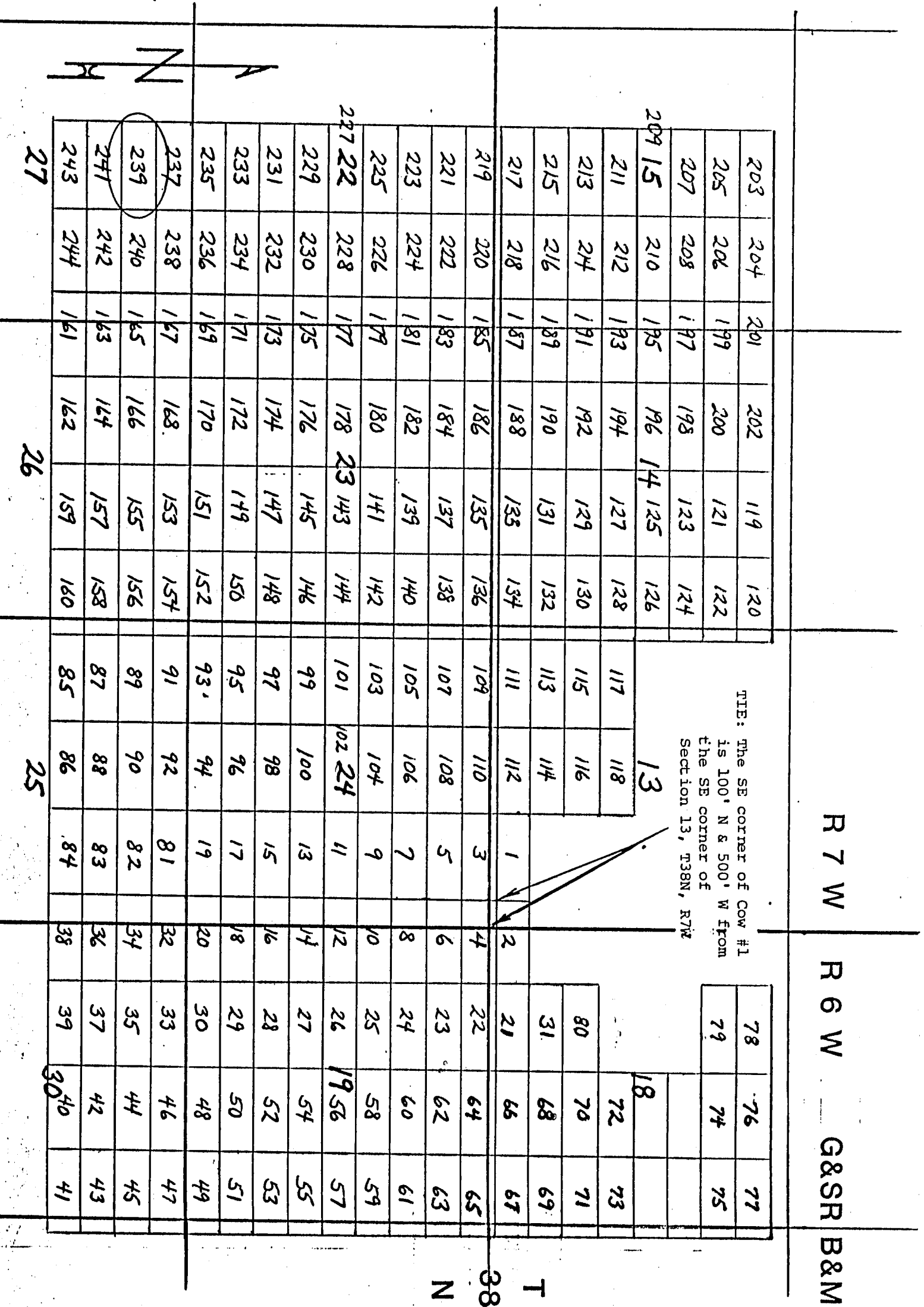
RECEIVED

RECEIVED

A MC 255452

LODE MINING CLAIMS
MOHAVE COUNTY, ARIZONA
SCALE: 1 inch = 2,000 feet

LODE MINING CLAIMS
MOHAVE COUNTY, ARIZONA
SCALE: 1 inch = 2,000 feet



Side lines are 1,500 feet; end lines are 600 feet; bearings are North/South, East/West, parallel to the section lines.

Claim monuments are wooden stakes at least $1\frac{1}{2}$ " x $1\frac{1}{2}$ " 4' above the ground.

NOTICE AND CERTIFICATE OF LOCATION - LODE MINING CLAIM

Notice is Hereby Given that:

- 1) The name of this claim is COW 240, a lode mining claim.
- 2) The name and post office address of the locator is:
 Pathfinder Mines Corporation 1250 W. Sunset Blvd., Suite A
 St. George, Utah 84770
- 3) The date of this location is the 24 day of March, 1986, on which date the notice of location was posted on the claim.
- 4) The locator does hereby locate and claim 1,500 linear feet vein or lode, together with 300 feet in width on each side of the center line of this claim.
- 5) The general course of the vein or lode is in a East and West direction. The location monument lies within the boundaries of this claim at Corner # 4 the NW corner, and lies on the West end of this claim, and is 1,500 feet from the opposite end of this claim.
- 6) The claim is situated in the NE quarter of Section 27, Twp. 38N, Rge. 7W, G & SR Base & Meridian, in the unknown Mining District, County of Mohave, State of Arizona.

The boundaries of this claim can be traced:

Beginning at the West end center monument, and running
 thence South 300 feet to SW corner monument No. 1;
 thence East 1,500 feet to SE corner monument No. 2;
 thence North 300 feet to East end center monument;
 thence North 300 feet to NE corner monument No. 3;
 thence West 1,500 feet to NW corner monument No. 4;
 thence South 300 feet to the point of beginning.

- 7) All dips, variations, spurs, angles, and all veins, ledges, or deposits within the lines of this claim, together with all water and timber and any other rights appurtenant, allowed by the laws of the State or of the United States, are hereby claimed from the effective date of this location.

- 8) Tie: Corner No. 4 of this claim is located 5900' S
\$ 12500' W

from the SE corner of Section 13, Twp. 38N, Rge. 7W, G&SR, BM.

Locator: PATHFINDER MINES CORPORATION

By:

Agent

RECEIVED
 U.S. STATE OFFICE
 JUN 21 1986
 ARIZONA

A MC 255453

COW

LODE MINING CLAIMS
MOHAVE COUNTY, ARIZONA
SCALE: 1 inch = 2,000 feet

R 7 W

R 6 W

G&SR B&M

TIE: The SE corner of Cow #1
is 100' N & 500' W from
the SE corner of
Section 13, T38N, R7W

78	76	77
79	74	75

203	204	201	202	119	120
205	206	199	200	121	122
207	208	197	198	123	124
209 15	210	195	196 14	125	126
211	212	193	194	127	128
213	214	191	192	129	130
215	216	189	190	131	132
217	218	187	188	133	134
219	220	185	186	135	136
221	222	183	184	137	138
223	224	181	182	139	140
225	226	179	180	141	142
227 22	228	177	178 23	143	144
229	230	175	176	145	146
231	232	173	174	147	148
233	234	171	172	149	150
235	236	169	170	151	152
237	238	167	168	153	154
239	240	165	166	155	156
241	242	163	164	157	158
243	244	161	162	159	160

13

18

80	70	71
31	68	69
21	66	67

T 38

N

27

26

25

219	220	185	186	135	136	109	110	3	4	22	64	65
221	222	183	184	137	138	107	108	5	6	23	62	63
223	224	181	182	139	140	105	106	7	8	24	60	61
225	226	179	180	141	142	103	104	9	10	25	58	59
227 22	228	177	178 23	143	144	101	102 24	11	12	26	19 56	57
229	230	175	176	145	146	99	100	13	14	27	54	55
231	232	173	174	147	148	97	98	15	16	28	52	53
233	234	171	172	149	150	95	96	17	18	29	50	51
235	236	169	170	151	152	93	94	19	20	30	48	49
237	238	167	168	153	154	91	92	81	32	33	46	47
239	240	165	166	155	156	89	90	82	34	35	44	45
241	242	163	164	157	158	87	88	83	36	37	42	43
243	244	161	162	159	160	85	86	84	38	39	30 40	41

Side lines are 1,500 feet; end lines are 600 feet;
bearings are North/South, East/West, parallel to
the section lines.

Claim monuments are wooden
stakes at least 1½" x 1½"
4' above the ground.

NOTICE AND CERTIFICATE OF LOCATION - LODE MINING CLAIM

Notice is Hereby Given that:

1) The name of this claim is Cow 241, a lode mining claim.

2) The name and post office address of the locator is:

Pathfinder Mines Corporation

1250 W. Sunset Blvd., Suite A
St. George, Utah 84770

3) The date of this location is the 24 day of March, 1986, on which date the notice of location was posted on the claim.

4) The locator does hereby locate and claim 1,500 linear feet vein or lode, together with 300 feet in width on each side of the center line of this claim.

5) The general course of the vein or lode is in a West and East direction. The location monument lies within the boundaries of this claim at Corner # 1 the NE corner, and lies on the East end of this claim, and is 1,500 feet from the opposite end of this claim.

6) The claim is situated in the NE & NW quarter of Section 27, Twp. 38N, Rge. 7W, G & SR Base & Meridian, in the unknown Mining District, County of Mohave, State of Arizona.

The boundaries of this claim can be traced:

Beginning at the East end, center monument, and running

thence North 300 feet to NE corner monument No. 1;

thence West 1,500 feet to NW corner monument No. 2;

thence South 300 feet to West end center monument;

thence South 300 feet to SW corner monument No. 3;

thence East 1,500 feet to SE corner monument No. 4;

thence North 300 feet to the point of beginning.

7) All dips, variations, spurs, angles, and all veins, ledges, or deposits within the lines of this claim, together with all water and timber and any other rights appurtenant, allowed by the laws of the State or of the United States, are hereby claimed from the effective date of this location.

8) Tie: Corner No. 1 of this claim is located 6500' S
± 12500' W.

from the SE corner of Section 13, Twp. 38N, Rge. 7W, G&SR, BM.

Locator: PATHFINDER MINES CORPORATION

By:

Agent

PHOENIX, ARIZONA

1986 JUN 12 PM 2:02

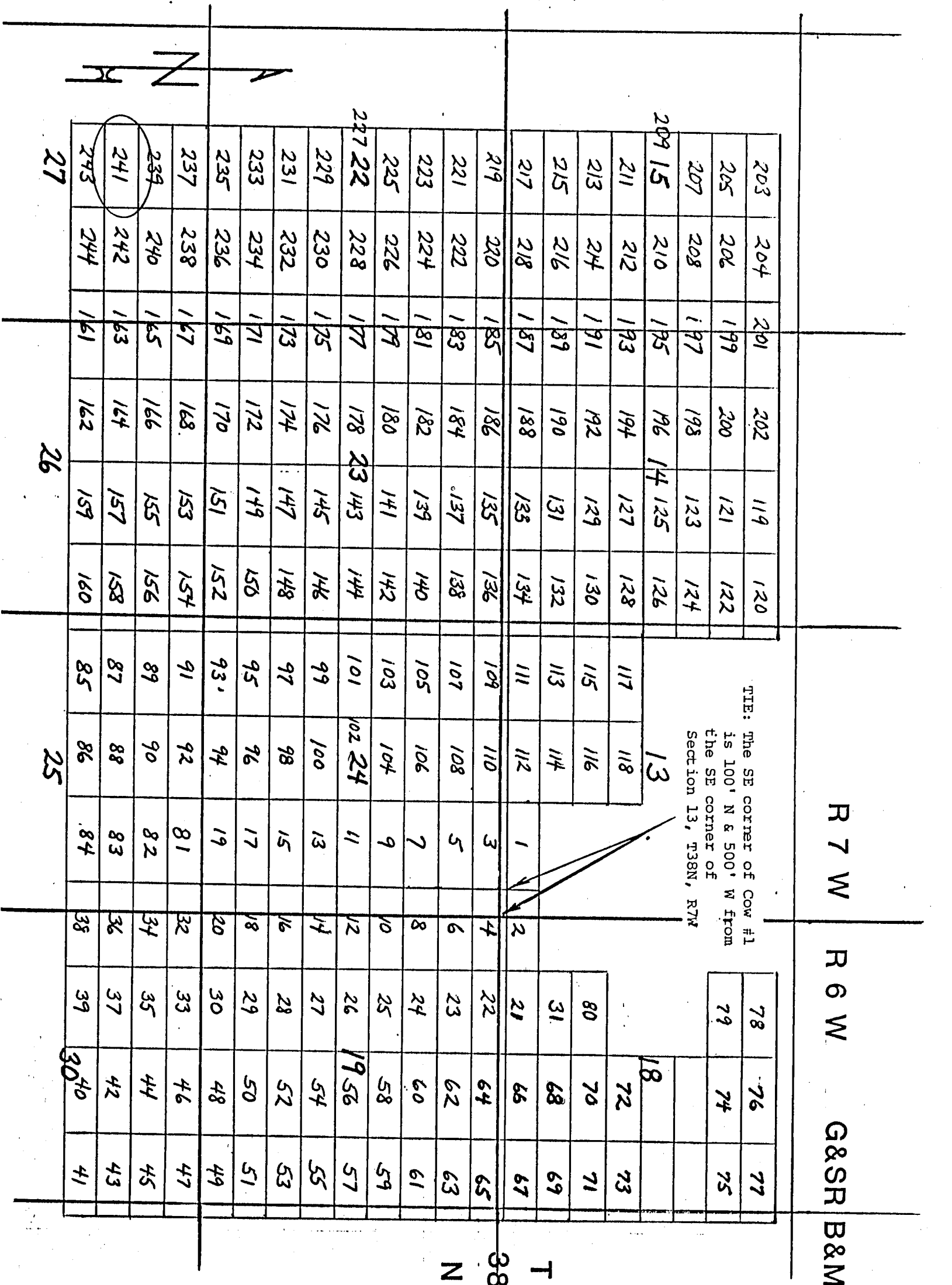
U.S. M. & S. STATE OFFICE

RECEIVED

A MC 255454

LODE MINING CLAIMS
MOHAVE COUNTY, ARIZONA
SCALE: 1 inch = 2,000 feet

LODE MINING CLAIMS
MOHAVE COUNTY, ARIZONA
SCALE: 1 inch = 2,000 feet



Side lines are 1,500 feet; end lines are 600 feet; bearings are North/South, East/West, parallel to the section lines.

Claim monuments are wooden stakes at least 1½" x 1½" 4' above the ground.

NOTICE AND CERTIFICATE OF LOCATION - LODE MINING CLAIM

Notice is Hereby Given that:

- 1) The name of this claim is Cow. 242, a lode mining claim.
- 2) The name and post office address of the locator is:
 Pathfinder Mines Corporation 1250 W. Sunset Blvd., Suite A
 St. George, Utah 84770
- 3) The date of this location is the 24 day of March, 1986, on which date the notice of location was posted on the claim.
- 4) The locator does hereby locate and claim 1,500 linear feet vein or lode, together with 300 feet in width on each side of the center line of this claim.
- 5) The general course of the vein or lode is in a East and West direction. The location monument lies within the boundaries of this claim at Corner # 4 the NW corner, and lies on the West end of this claim, and is 1,500 feet from the opposite end of this claim.
- 6) The claim is situated in the NE quarter of Section 27, Twp. 38N, Rge. 7W, G & SR Base & Meridian, in the unknown Mining District, County of Mohave, State of Arizona.

The boundaries of this claim can be traced:

Beginning at the West end center monument, and running
 thence South 300 feet to SW corner monument No. 1;
 thence East 1,500 feet to SE corner monument No. 2;
 thence North 300 feet to East end center monument;
 thence North 300 feet to NE corner monument No. 3;
 thence West 1,500 feet to NW corner monument No. 4;
 thence South 300 feet to the point of beginning.

- 7) All dips, variations, spurs, angles, and all veins, ledges, or deposits within the lines of this claim, together with all water and timber and any other rights appurtenant, allowed by the laws of the State or of the United States, are hereby claimed from the effective date of this location.
- 8) Tie: Corner No. 4 of this claim is located 6500' S & 12500' W

from the SE corner of Section 13, Twp. 38N, Rge. 7W, G&SR, BM.

Locator: PATHFINDER MINES CORPORATION

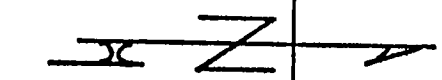
By:

Agent

RECEIVED
 B.L.M. AZ STATE OFFICE
 20 2 PM 12 JUN 1986
 PHOENIX, ARIZONA

A MC 255455

LODE MINING CLAIMS
MOHAVE COUNTY, ARIZONA
SCALE: 1 inch = 2,000 feet

[illegible]

TIE: The SE corner of Cow #1 is 100' N & 500' W from the SE corner of Section 13, T38N, R7W

R 7 W

REGW

G&S R B&M

N 38 T

Side lines are 1,500 feet; end lines are 600 feet; bearings are North/South, East/West, parallel to the section lines.

Claim monuments are wooden stakes at least $1\frac{1}{2}$ " x $1\frac{1}{2}$ " 4' above the ground.

NOTICE AND CERTIFICATE OF LOCATION - LODE MINING CLAIM

Notice is Hereby Given that:

- 1) The name of this claim is Cow 243, a lode mining claim.
- 2) The name and post office address of the locator is:
 Pathfinder Mines Corporation 1250 W. Sunset Blvd., Suite A
 St. George, Utah 84770
- 3) The date of this location is the 24 day of March, 1986, on which date the notice of location was posted on the claim.
- 4) The locator does hereby locate and claim 1,500 linear feet vein or lode, together with 300 feet in width on each side of the center line of this claim.
- 5) The general course of the vein or lode is in a West and East direction. The location monument lies within the boundaries of this claim at Corner # 1 the NE corner, and lies on the East end of this claim, and is 1,500 feet from the opposite end of this claim.
- 6) The claim is situated in the NE & NW quarters of Section 27, Twp. 38N, Rge. 7W, G & SR Base & Meridian, in the unknown Mining District, County of Mohave, State of Arizona.

The boundaries of this claim can be traced:

Beginning at the East end center monument, and running
 thence North 300 feet to NE corner monument No. 1;
 thence West 1,500 feet to NW corner monument No. 2;
 thence South 300 feet to West end center monument;
 thence South 300 feet to SW corner monument No. 3;
 thence East 1,500 feet to SE corner monument No. 4;
 thence North 300 feet to the point of beginning.

- 7) All dips, variations, spurs, angles, and all veins, ledges, or deposits within the lines of this claim, together with all water and timber and any other rights appurtenant, allowed by the laws of the State or of the United States, are hereby claimed from the effective date of this location.

- 8) Tie: Corner No. 1 of this claim is located 7100' S
& 12500' W

from the SE corner of Section 13, Twp. 38N, Rge. 7W, G&SR, BM.

Locator: PATHFINDER MINES CORPORATION

By:

Agent

PHOENIX, ARIZONA

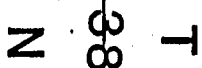
1986 JUN 12 PM 2:02

U.S. STATE OFFICE

RECEIVED

A MC 255456

LODE MINING CLAIMS
MOHAVE COUNTY, ARIZONA
SCALE: 1 inch = 2,000 feet



Claim monuments are wooden stakes at least 1½" x 1½" 4' above the ground.

NOTICE AND CERTIFICATE OF LOCATION - LODE MINING CLAIM

A MC 255457

Notice is Hereby Given that:

- 1) The name of this claim is COW 244, a lode mining claim.
- 2) The name and post office address of the locator is:
Pathfinder Mines Corporation 1250 W. Sunset Blvd., Suite A
St. George, Utah 84770
- 3) The date of this location is the 24 day of March, 1986, on which date the notice of location was posted on the claim.
- 4) The locator does hereby locate and claim 1,500 linear feet vein or lode, together with 300 feet in width on each side of the center line of this claim.
- 5) The general course of the vein or lode is in a East and West direction. The location monument lies within the boundaries of this claim at Corner # 4 the NW corner, and lies on the West end of this claim, and is 1,500 feet from the opposite end of this claim.
- 6) The claim is situated in the NE quarter of Section 27, Twp. 38N, Rge. 7W, G & SR Base & Meridian, in the unknown Mining District, County of Mohave, State of Arizona.

The boundaries of this claim can be traced:

Beginning at the West end center monument, and running
thence South 300 feet to SW corner monument No. 1;
thence East 1,500 feet to SE corner monument No. 2;
thence North 300 feet to East end center monument;
thence North 300 feet to NE corner monument No. 3;
thence West 1,500 feet to NW corner monument No. 4;
thence South 300 feet to the point of beginning.

- 7) All dips, variations, spurs, angles, and all veins, ledges, or deposits within the lines of this claim, together with all water and timber and any other rights appurtenant, allowed by the laws of the State or of the United States, are hereby claimed from the effective date of this location.

- 8) Tie: Corner No. 4 of this claim is located 7100' S of
12,500' W

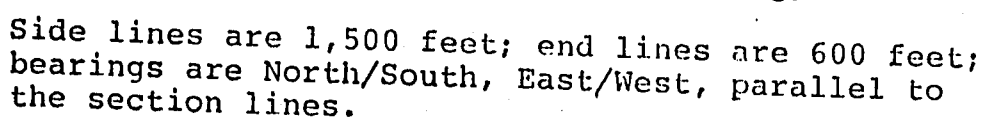
from the SE corner of Section 13, Twp. 38N, Rge. 7W,
G&SR, BM.

Locator: PATHFINDER MINES CORPORATION

By: Dean Hubbard
Agent

RECEIVED
B.L.M. AZ STATE OFFICE
20 2 PM 12 JUN 1986
PHOENIX, ARIZONA

LODE MINING CLAIMS
MOHAVE COUNTY, ARIZONA
SCALE: 1 inch = 2,000 feet



Claim monuments are wooden stakes at least 1½" x 1½" ; 4' above the ground.

NOTICE AND CERTIFICATE OF LOCATION - LODE MINING CLAIM

Notice is Hereby Given that:

- 1) The name of this claim is DB 115, a lode mining claim.
- 2) The name and post office address of the locator is:
 Pathfinder Mines Corporation 1250 W. Sunset Blvd., Suite A
 St. George, Utah 84770
- 3) The date of this location is the 19 day of March, 1986, on which date the notice of location was posted on the claim.
- 4) The locator does hereby locate and claim 1,500 linear feet vein or lode, together with 300 feet in width on each side of the center line of this claim.
- 5) The general course of the vein or lode is in a West and East direction. The location monument lies within the boundaries of this claim at Corner # 1 the NE corner, and lies on the East end of this claim, and is 1,500 feet from the opposite end of this claim.
- 6) The claim is situated in the SW & SE quarter of Section 24, Twp. 38N, Rge. 6W, G & SR Base & Meridian, in the unknown Mining District, County of Mohave, State of Arizona.

The boundaries of this claim can be traced:

Beginning at the East end center monument, and running

thence North 300 feet to NE corner monument No. 1;

thence West 1,500 feet to NW corner monument No. 2;

thence South 300 feet to West end center monument;

thence South 300 feet to SW corner monument No. 3;

thence East 1,500 feet to SE corner monument No. 4;

thence North 300 feet to the point of beginning.

- 7) All dips, variations, spurs, angles, and all veins, ledges, or deposits within the lines of this claim, together with all water and timber and any other rights appurtenant, allowed by the laws of the State or of the United States, are hereby claimed from the effective date of this location.
- 8) Tie: Corner No. 1 of this claim is located 1500'W & 7200'N

from the NW corner of Section 31, Twp. 38N, Rge. 5W, G&SR, BM.

Locator: PATHFINDER MINES CORPORATION

By:

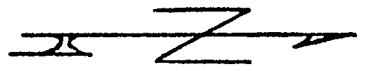
Agent

PHOENIX, ARIZONA
1986 JUN 12 PM 2:02

RECEIVED
S.L.M. AZ STATE OFFICE

A MC 255458

DB
LODE MINING CLAIMS
MOHAVE COUNTY, ARIZONA
SCALE: 1 inch = 2,000 feet



Claim monuments are wooden
stakes at least 1 1/2" x 1 1/2" x
4' above the ground.

127 ✓	128 ✓	129 ✓	130 ✓	163 ✓	164 ✓	165 ✓	166 ✓	201 ✓	202 ✓	246 ✓	247 ✓	300 ✓	301 ✓	354 ✓
125 ✓	126 ✓	131 ✓	132 ✓	161 ✓	162 ✓	167 ✓	168 ✓	203 ✓	204 ✓	248 ✓	249 ✓	302 ✓	303 ✓	355 ✓
123 ✓	124 ✓	133 ✓	134 ✓	159 ✓	160 ✓	169 ✓	170 ✓	205 ✓	206 ✓	250 ✓	251 ✓	304 ✓	305 ✓	356 ✓
121 ✓	122 ✓	135 ✓	136 ✓	157 ✓	158 ✓	171 ✓	172 ✓	207 ✓	208 ✓	252 ✓	253 ✓	306 ✓	307 ✓	357 ✓
24119 ✓	120 ✓	137 ✓	13819 ✓	155 ✓	156 ✓	17320 ✓	174 ✓	209 ✓	210 ✓	25421 ✓	255 ✓	308 ✓	309 ✓	22358 ✓
117 ✓	118 ✓	139 ✓	140 ✓	153 ✓	154 ✓	175 ✓	176 ✓	211 ✓	212 ✓	256 ✓	257 ✓	310 ✓	311 ✓	359 ✓
15 ✓	116 ✓	141 ✓	142 ✓	151 ✓	152 ✓	177 ✓	178 ✓	213 ✓	214 ✓	258 ✓	259 ✓	312 ✓	313 ✓	360 ✓
17 ✓	18 ✓	143 ✓	144 ✓	149 ✓	150 ✓	179 ✓	180 ✓	215 ✓	216 ✓	260 ✓	261 ✓	314 ✓	315 ✓	361 ✓
15	16	145 ✓	146 ✓	147 ✓	148 ✓	181 ✓	182 ✓	217 ✓	218 ✓	262 ✓	263 ✓	316 ✓	317 ✓	361
25	26	43	44	113	114	183 ✓	184 ✓	219 ✓	220 ✓	264 ✓	265 ✓	318 ✓	319 ✓	363 ✓
23	24	41	42	111	112	185 ✓	186 ✓	221 ✓	222 ✓	266 ✓	267 ✓	320 ✓	321 ✓	
21	22	39	40	109	110	187 ✓	188 ✓	223 ✓	224 ✓	268 ✓	269 ✓	322 ✓	323 ✓	
19	20	37	38	107	108	189 ✓	190 ✓	225 ✓	226 ✓	270 ✓	271 ✓	324 ✓	325 ✓	
259	10	35	3630	105	106	19129 ✓	192 ✓	227 ✓	228 ✓	27228 ✓	273 ✓	326 ✓	327 ✓	27
7	8	33	34	103	104	193 ✓	194 ✓	229 ✓	230 ✓	274 ✓	275 ✓	328 ✓	329 ✓	
5	6	31	32	101	102	195 ✓	196 ✓	231 ✓	232 ✓	276 ✓	277 ✓	330 ✓	331 ✓	
3	4	29	30	99	100	197 ✓	198 ✓	233 ✓	234 ✓	278 ✓	279 ✓	332 ✓	333 ✓	
14	1	27	28	97	98	199 ✓	200 ✓	235 ✓	236 ✓	280 ✓	281 ✓	334 ✓	335 ✓	

TIE: The SW corner of DB #27 is
the NW corner of Section 31.

TIE: The NW corner of DB #237
is the NW corner of
Section 33, T38N, R5W

R 6 W

R 5 W
G&SR B&M

Side lines are 1,500 feet; end lines are 600 feet;
bearings are North/South, East/West parallel to
the section lines.

NOTICE AND CERTIFICATE OF LOCATION - LODE MINING CLAIM

Notice is Hereby Given that:

- 1) The name of this claim is DB 116, a lode mining claim.
- 2) The name and post office address of the locator is:
 Pathfinder Mines Corporation 1250 W. Sunset Blvd., Suite A
 St. George, Utah 84770
- 3) The date of this location is the 19 day of March, 1986, on which date the notice of location was posted on the claim.
- 4) The locator does hereby locate and claim 1,500 linear feet vein or lode, together with 300 feet in width on each side of the center line of this claim.
- 5) The general course of the vein or lode is in a East and West direction. The location monument lies within the boundaries of this claim at Corner # 4 the NW corner, and lies on the West end of this claim, and is 1,500 feet from the opposite end of this claim.
- 6) The claim is situated in the SE quarter of Section 24, Twp. 38N, Rge. 6W, G & SR Base & Meridian, in the unknown Mining District, County of Mohave, State of Arizona.

The boundaries of this claim can be traced:

Beginning at the West end center monument, and running
 thence South 300 feet to SW corner monument No. 1;
 thence East 1,500 feet to SE corner monument No. 2;
 thence North 300 feet to East end center monument;
 thence North 300 feet to NE corner monument No. 3;
 thence West 1,500 feet to NW corner monument No. 4;
 thence South 300 feet to the point of beginning.

- 7) All dips, variations, spurs, angles, and all veins, ledges, or deposits within the lines of this claim, together with all water and timber and any other rights appurtenant, allowed by the laws of the State or of the United States, are hereby claimed from the effective date of this location.
- 8) Tie: Corner No. 4 of this claim is located 1500' W & 7200' N

from the NW corner of Section 31, Twp. 38N, Rge. 5W, G&SR, BM.

Locator: PATHFINDER MINES CORPORATION

By:

Agent

PHOENIX, ARIZONA

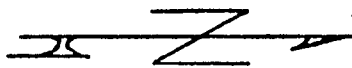
1986 JUN 12 PM 2:02

B.L.M. AZ STATE OFFICE

RECEIVED

A MC 255459

DB
LODE MINING CLAIMS
MOHAVE COUNTY, ARIZONA
SCALE: 1 inch = 2,000 feet



Claim monuments are wooden stakes at least 1 1/2" x 1 1/2" x 4" above the ground.

127	128	129	130	163	164	165	166	201	202	246	247	300	301	354
125	126	131	132	161	162	167	168	203	204	248	249	302	303	355
123	124	133	134	159	160	169	170	205	206	250	251	304	305	356
121	122	135	136	157	158	171	172	207	208	252	253	306	307	357
24119	120	137	13819	155	156	173	20174	209	210	25421	255	308	309	22358
117	118	139	140	153	154	175	176	211	212	256	257	310	311	359
115	116	141	142	151	152	177	178	213	214	258	259	312	313	360
17	18	143	144	149	150	179	180	215	216	260	261	314	315	361
15	16	145	146	147	148	181	182	217	218	262	263	316	317	36
25	26	43	44	113	114	183	184	219	220	264	265	318	319	363
23	24	41	42	111	112	185	186	221	222	266	267	320	321	
21	22	39	40	109	110	187	188	223	224	268	269	322	323	
19	20	37	38	107	108	189	190	225	226	270	271	324	325	
259	10	35	3630	105	106	191	29192	227	228	27228	273	326	327	27
7	8	33	34	103	104	193	194	229	230	274	275	328	329	
5	6	31	32	101	102	195	196	231	232	276	277	330	331	
3	4	29	30	99	100	197	198	233	234	278	279	332	333	
1	2	27	28	97	98	199	200	235	236	280	281	334	335	

TIE: The SW corner of DB #27 is the NW corner of Section 31,

TIE: The NW corner of DB #237 is the NW corner of Section 33, T38N, R5W

R 6 W

R 5 W

G&SR B&M

245

298

299

Side lines are 1,500 feet, end 11' bearings are North/South, East/West the section lines.

are 600 feet, parallel to

NOTICE AND CERTIFICATE OF LOCATION - LODE MINING CLAIM

Notice is Hereby Given that:

- 1) The name of this claim is DB 117, a lode mining claim.
- 2) The name and post office address of the locator is:
 Pathfinder Mines Corporation 1250 W. Sunset Blvd., Suite A
 St. George, Utah 84770
- 3) The date of this location is the 19 day of March, 1986, on which date the notice of location was posted on the claim.
- 4) The locator does hereby locate and claim 1,500 linear feet vein or lode, together with 300 feet in width on each side of the center line of this claim.
- 5) The general course of the vein or lode is in a West and East direction. The location monument lies within the boundaries of this claim at Corner # 1 the NE corner, and lies on the East end of this claim, and is 1,500 feet from the opposite end of this claim.
- 6) The claim is situated in the SW+SE quarter of Section 24, Twp. 38N, Rge. 6W, G & SR Base & Meridian, in the unknown Mining District, County of Mohave, State of Arizona.

The boundaries of this claim can be traced:

Beginning at the East end center monument, and running

thence North 300 feet to NE corner monument No. 1;

thence West 1,500 feet to NW corner monument No. 2;

thence South 300 feet to West end center monument;

thence South 300 feet to SW corner monument No. 3;

thence East 1,500 feet to SE corner monument No. 4;

thence North 300 feet to the point of beginning.

- 7) All dips, variations, spurs, angles, and all veins, ledges, or deposits within the lines of this claim, together with all water and timber and any other rights appurtenant, allowed by the laws of the State or of the United States, are hereby claimed from the effective date of this location.
- 8) Tie: Corner No. 1 of this claim is located 1500'W & 7800'N

from the NW corner of Section 31, Twp. 38N, Rge. 5W, G&SR, BM.

Locator: PATHFINDER MINES CORPORATION

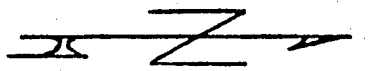
By:

Agent

RECEIVED
 B.L.M. AZ STATE OFFICE
 20 JUN 12 PM 2:02
 PHOENIX, ARIZONA

A
 MC
 255460

DB
LODE MINING CLAIMS
MOHAVE COUNTY, ARIZONA
SCALE: 1 inch = 2,000 feet



Claim monuments are wooden stakes at least 1 1/2" x 1 1/2" x 4" above the ground.

127	128	129	130	163	164	165	166	201	202	246	247	300	301	354
125	126	131	132	161	162	167	168	203	204	248	249	302	303	355
123	124	133	134	159	160	169	170	205	206	250	251	304	305	356
121	122	135	136	157	158	171	172	207	208	252	253	306	307	357
119	120	137	138	155	156	173	174	209	210	254	255	308	309	22358
117	118	139	140	153	154	175	176	211	212	256	257	310	311	359
115	116	141	142	151	152	177	178	213	214	258	259	312	313	360
117	118	143	144	149	150	179	180	215	216	260	261	314	315	361
15	16	145	146	147	148	181	182	217	218	262	263	316	317	362
25	26	43	44	113	114	183	184	219	220	264	265	318	319	363
23	24	41	42	111	112	185	186	221	222	266	267	320	321	
21	22	39	40	109	110	187	188	223	224	268	269	322	323	
19	20	37	38	107	108	189	190	225	226	270	271	324	325	
259	10	35	36	105	106	191	192	227	228	272	273	326	327	27
7	8	33	34	103	104	193	194	229	230	274	275	328	329	
5	6	31	32	101	102	195	196	231	232	276	277	330	331	
3	4	29	30	99	100	197	198	233	234	278	279	332	333	
1	2	27	28	97	98	199	200	235	236	280	281	334	335	

TIE: The SW corner of DB #27 is the NW corner of Section 31,

TIE: The NW corner of DB #237 is the NW corner of Section 33, T38N, R5W

R 6 W

R 5 W

G&SR B&M

245

298

299

362

353

351

349

45	46	95	96	237	282	283	336	337
47	48	93	94	238	284	285	338	339
49	50	91	92	239	286	287	340	341
51	52	89	90	240	288	289	342	343
53	54	87	88	241	290	291	344	345
55	56	85	86	242	292	293	346	347
57	58	83	84	243	294	295	348	349
59	60	81	82	244	296	297	350	351
61	62	79	80	245	298	299	362	353

Side lines are 1,500 feet, and 11 bearings are North/South, East/W parallel to the section lines.

are 600 feet, parallel to

NOTICE AND CERTIFICATE OF LOCATION - LODE MINING CLAIM

Notice is Hereby Given that:

- 1) The name of this claim is DB 118, a lode mining claim.
- 2) The name and post office address of the locator is:
 Pathfinder Mines Corporation 1250 W. Sunset Blvd., Suite A
 St. George, Utah 84770
- 3) The date of this location is the 19 day of March, 1986, on which date the notice of location was posted on the claim.
- 4) The locator does hereby locate and claim 1,500 linear feet vein or lode, together with 300 feet in width on each side of the center line of this claim.
- 5) The general course of the vein or lode is in a East and West direction. The location monument lies within the boundaries of this claim at Corner # 4 the NW corner, and lies on the West end of this claim, and is 1,500 feet from the opposite end of this claim.
- 6) The claim is situated in the SE quarter of Section 24, Twp. 38N, Rge. 6W, G & SR Base & Meridian, in the unknown Mining District, County of Mohave, State of Arizona.

The boundaries of this claim can be traced:

Beginning at the West end center monument, and running
 thence South 300 feet to SW corner monument No. 1;
 thence East 1,500 feet to SE corner monument No. 2;
 thence North 300 feet to East end center monument;
 thence North 300 feet to NE corner monument No. 3;
 thence West 1,500 feet to NW corner monument No. 4;
 thence South 300 feet to the point of beginning.

- 7) All dips, variations, spurs, angles, and all veins, ledges, or deposits within the lines of this claim, together with all water and timber and any other rights appurtenant, allowed by the laws of the State or of the United States, are hereby claimed from the effective date of this location.

- 8) Tie: Corner No. 4 of this claim is located 1500'W & 7800'N

from the NW corner of Section 31, Twp. 38N, Rge. 5W,
 G&SR, BM.

Locator: PATHEFINDER MINES CORPORATION

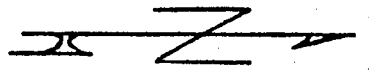
By: DR Anderson

Agent

RECEIVED
 B.L.M. AZ. STATE OFFICE
 JUN 12 1986
 PHOENIX, ARIZONA

A MC 255461

DB
LODE MINING CLAIMS
MOHAVE COUNTY, ARIZONA
SCALE: 1 inch = 2,000 feet



Claim monuments are wooden
stakes at least 1 1/2" x 1 1/2" x
4" above the ground.

T 38 N	127	128	129	130	163	164	165	166	201	202	246	247	300	301	354
	125	126	131	132	161	162	167	168	203	204	248	249	302	303	355
	123	124	133	134	159	160	169	170	205	206	250	251	304	305	356
	121	122	135	136	157	158	171	172	207	208	252	253	306	307	357
	24119	120	137	13819	155	156	173	20174	209	210	25421	255	308	309	22358
	117	118	139	140	153	154	175	176	211	212	256	257	310	311	359
	115	116	141	142	151	152	177	178	213	214	258	259	312	313	360
	17	18	143	144	149	150	179	180	215	216	260	261	314	315	361
	15	16	145	146	147	148	181	182	217	218	262	263	316	317	362
	25	26	43	44	113	114	183	184	219	220	264	265	318	319	363
	23	24	41	42	111	112	185	186	221	222	266	267	320	321	
	21	22	39	40	109	110	187	188	223	224	268	269	322	323	
	19	20	37	38	107	108	189	190	225	226	270	271	324	325	
14 13 12 11 1	259	10	35	3630	105	106	191	29192	227	228	27228	273	326	327	27
	7	8	33	34	103	104	193	194	229	230	274	275	328	329	
	5	6	31	32	101	102	195	196	231	232	276	277	330	331	
	3	4	29	30	99	100	197	198	233	234	278	279	332	333	
	1	2	27	28	97	98	199	200	235	236	280	281	334	335	
			45	46	95	96				237	282	283	336	337	
			47	48	93	94				238	284	285	338	339	
			49	50	91	92				239	286	287	340	341	
			T38N, R5W	52	89	90				240	288	289	342	343	
			51	52	87	88				241	29033	291	344	345	
			53	34	85	86				242	292	293	346	347	
			55	56	83	84				243	294	295	348	349	
			57	58	81	82				244	296	297	350	351	
			59	60	79	80				245	298	299	352	353	
Side lines are 1,500 feet; end lines are 600 feet; bearings are North/South, East/West parallel to the section lines.															

TIE: The SW corner of DB #27 is
the NW corner of Section 31.

TIE: The NW corner of DB #237
is the NW corner of
Section 33, T38N, R5W

R 6 W

R 5 W
G&SR B&M

36

32

34

NOTICE AND CERTIFICATE OF LOCATION - LODE MINING CLAIM

Notice is Hereby Given that:

- 1) The name of this claim is DB 119, a lode mining claim.
- 2) The name and post office address of the locator is:
 Pathfinder Mines Corporation 1250 W. Sunset Blvd., Suite A
 St. George, Utah 84770
- 3) The date of this location is the 19 day of March, 1986, on which date the notice of location was posted on the claim.
- 4) The locator does hereby locate and claim 1,500 linear feet vein or lode, together with 300 feet in width on each side of the center line of this claim.
- 5) The general course of the vein or lode is in a West and East direction. The location monument lies within the boundaries of this claim at Corner # 1 the NE corner, and lies on the East end of this claim, and is 1,500 feet from the opposite end of this claim.
- 6) The claim is situated in the all quarters of Section 24, Twp. 38N, Rge. 6W, G & SR Base & Meridian, in the unknown Mining District, County of Mohave, State of Arizona.

The boundaries of this claim can be traced:

Beginning at the East end center monument, and running

thence North 300 feet to NE corner monument No. 1;

thence West 1,500 feet to NW corner monument No. 2;

thence South 300 feet to West end center monument;

thence South 300 feet to SW corner monument No. 3;

thence East 1,500 feet to SE corner monument No. 4;

thence North 300 feet to the point of beginning.

- 7) All dips, variations, spurs, angles, and all veins, ledges, or deposits within the lines of this claim, together with all water and timber and any other rights appurtenant, allowed by the laws of the State or of the United States, are hereby claimed from the effective date of this location.
- 8) Tie: Corner No. 1 of this claim is located 1500'W + 8400'N

from the NW corner of Section 31, Twp. 38N, Rge. 5W, G&SR, BM.

Locator: PATHFINDER MINES CORPORATION

By:

Agent

PHOENIX, ARIZONA

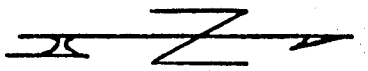
1000 JUN 12 PM 2:02

B.L.M. AZ STATE OFFICE

RECEIVED

A MC 255462

DB
LODE MINING CLAIMS
MOHAVE COUNTY, ARIZONA
SCALE: 1 inch = 2,000 feet



Claim monuments are wooden stakes at least 1 1/4" x 1 1/4" x 4" above the ground.

127	128	129	130	163	164	165	166	201	202	246	247	300	301	354
125	126	131	132	161	162	167	168	203	204	248	249	302	303	355
123	124	133	134	159	160	169	170	205	206	250	251	304	305	356
121	122	135	136	157	158	171	172	207	208	252	253	306	307	357
119	120	137	138	155	156	173	174	209	210	254	255	308	309	358
117	118	139	140	153	154	175	176	211	212	256	257	310	311	359
115	116	141	142	151	152	177	178	213	214	258	259	312	313	360
117	118	143	144	149	150	179	180	215	216	260	261	314	315	361
115	116	145	146	147	148	181	182	217	218	262	263	316	317	362
25	26	43	44	113	114	183	184	219	220	264	265	318	319	363
23	24	41	42	111	112	185	186	221	222	266	267	320	321	
21	22	39	40	109	110	187	188	223	224	268	269	322	323	
19	20	37	38	107	108	189	190	225	226	270	271	324	325	
25	26	35	36	105	106	191	192	227	228	272	273	326	327	
7	8	33	34	103	104	193	194	229	230	274	275	328	329	
5	6	31	32	101	102	195	196	231	232	276	277	330	331	
3	4	29	30	99	100	197	198	233	234	278	279	332	333	
1	2	27	28	97	98	199	200	235	236	280	281	334	335	

TIE: The SW corner of DB #27 is the NW corner of Section 31,

TIE: The NW corner of DB #237 is the NW corner of Section 33, T38N, R5W

R 6 W

R 5 W

G&SR B&M

237	282	283	336	337
238	284	285	338	339
239	286	287	340	341
240	288	289	342	343
241	290	291	344	345
242	292	293	346	347
243	294	295	348	349
244	296	297	350	351
245	298	299	352	353

Side lines are 1,500 feet; end 11 bearings are North/South, East/West the section lines.

are 600 feet; parallel to

NOTICE AND CERTIFICATE OF LOCATION - LOPE MINING CLAIM

Notice is Hereby Given that:

- 1) The name of this claim is DB 120, a lode mining claim.
- 2) The name and post office address of the locator is:
 Pathfinder Mines Corporation 1250 W. Sunset Blvd., Suite A
 St. George, Utah 84770
- 3) The date of this location is the 19 day of March, 1986, on which date the notice of location was posted on the claim.
- 4) The locator does hereby locate and claim 1,500 linear feet vein or lode, together with 300 feet in width on each side of the center line of this claim.
- 5) The general course of the vein or lode is in a East and West direction. The location monument lies within the boundaries of this claim at Corner # 4 the NW corner, and lies on the West end of this claim, and is 1,500 feet from the opposite end of this claim.
- 6) The claim is situated in the NE & SE quarter of Section 24, Twp. 38N, Rge. 6W, G & SR Base & Meridian, in the unknown Mining District, County of Mohave, State of Arizona.

The boundaries of this claim can be traced:

Beginning at the West end center monument, and running
 thence South 300 feet to SW corner monument No. 1;
 thence East 1,500 feet to SE corner monument No. 2;
 thence North 300 feet to East end center monument;
 thence North 300 feet to NE corner monument No. 3;
 thence West 1,500 feet to NW corner monument No. 4;
 thence South 300 feet to the point of beginning.

- 7) All dips, variations, spurs, angles, and all veins, ledges, or deposits within the lines of this claim, together with all water and timber and any other rights appurtenant, allowed by the laws of the State or of the United States, are hereby claimed from the effective date of this location.

- 8) Tie: Corner No. 4 of this claim is located 1500'W & 8400'N

from the NW corner of Section 31, Twp. 38N, Rge. 5W, G&SR, BM.

Locator: PATHFINDER MINES CORPORATION

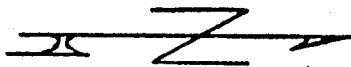
By:

Agent

RECEIVED
 B.L.M. AZ STATE OFFICE
 20 JUN 12 PM 2:02
 PHOENIX, ARIZONA

A MC 255463

DB
LODE MINING CLAIMS
MOHAVE COUNTY, ARIZONA
SCALE: 1 inch = 2,000 feet



Claim monuments are wooden
stakes at least 1 1/4" x 1 1/4" x
4' above the ground.

127	128	129	130	163	164	165	166	201	202	246	247	300	301	354
125	126	131	132	161	162	167	168	203	204	248	249	302	303	355
123	124	133	134	159	160	169	170	205	206	250	251	304	305	356
121	122	135	136	157	158	171	172	207	208	252	253	306	307	357
24119	120	137	13819	155	156	173	20174	209	210	25421	255	308	309	22358
117	118	139	140	153	154	175	176	211	212	256	257	310	311	359
115	116	141	142	151	152	177	178	213	214	258	259	312	313	360
117	118	143	144	149	150	179	180	215	216	260	261	314	315	361
115	116	145	146	147	148	181	182	217	218	262	263	316	317	362
25	26	43	44	113	114	183	184	219	220	264	265	318	319	363
23	24	41	42	111	112	185	186	221	222	266	267	320	321	
21	22	39	40	109	110	187	188	223	224	268	269	322	323	
19	20	37	38	107	108	189	190	225	226	270	271	324	325	
259	10	35	3630	105	106	191	29192	227	228	27228	273	326	327	27
7	8	33	34	103	104	193	194	229	230	274	275	328	329	
5	6	31	32	101	102	195	196	231	232	276	277	330	331	
3	4	29	30	99	100	197	198	233	234	278	279	332	333	
1	2	27	28	97	98	199	200	235	236	280	281	334	335	

TIE: The SW corner of DB #27 is
the NW corner of Section 31,

T38N, R5W

TIE: The NW corner of DB #237
is the NW corner of
Section 33, T38N, R5W

T38N, R5W

36

32

34

R 6 W

R 5 W

G&SR B&M

Side lines are 1,500 feet; end lines are 600 feet;
bearings are North/South, East/West parallel to
the section lines.

NOTICE AND CERTIFICATE OF LOCATION - LODE MINING CLAIM

Notice is Hereby Given that:

- 1) The name of this claim is DB 121, a lode mining claim.
- 2) The name and post office address of the locator is:

Pathfinder Mines Corporation 1250 W. Sunset Blvd., Suite A
St. George, Utah 84770
- 3) The date of this location is the 19 day of March, 1986, on which date the notice of location was posted on the claim.
- 4) The locator does hereby locate and claim 1,500 linear feet vein or lode, together with 300 feet in width on each side of the center line of this claim.
- 5) The general course of the vein or lode is in a West and East direction. The location monument lies within the boundaries of this claim at Corner # 1 the NE corner, and lies on the East end of this claim, and is 1,500 feet from the opposite end of this claim.
- 6) The claim is situated in the NW+NE quarter of Section 24, Twp. 38N, Rge. 6W, G & SR Base & Meridian, in the unknown Mining District, County of Mohave, State of Arizona.

The boundaries of this claim can be traced:

Beginning at the East end center monument, and running

thence North 300 feet to NE corner monument No. 1;

thence West 1,500 feet to NW corner monument No. 2;

thence South 300 feet to West end center monument;

thence South 300 feet to SW corner monument No. 3;

thence East 1,500 feet to SE corner monument No. 4;

thence North 300 feet to the point of beginning.

- 7) All dips, variations, spurs, angles, and all veins, ledges, or deposits within the lines of this claim, together with all water and timber and any other rights appurtenant, allowed by the laws of the State or of the United States, are hereby claimed from the effective date of this location.
- 8) Tie: Corner No. 1 of this claim is located 1500'N + 9000'N

from the NW corner of Section 31, Twp. 38N, Rge. 5W,
G&SR, BM.

Locator: PATHFINDER MINES CORPORATION


By:

D. Anderson
Agent

PHOENIX, ARIZONA
1996 JUN 12 PM 2:02

RECEIVED
B.L.M. AZ STATE OFFICE

DB
LODE MINING CLAIMS
MOHAVE COUNTY, ARIZONA
SCALE: 1 inch = 2,000 feet



Claim monuments are wooden
stakes at least 1 1/2" x 1 1/2" x
4' above the ground.

T
38
N

127	128	129	130	163	164	165	166	201	202	246	247	300	301	354
125	126	131	132	161	162	167	168	203	204	248	249	302	303	355
123	124	133	134	159	160	169	170	205	206	250	251	304	305	356
121	122	135	136	157	158	171	172	207	208	252	253	306	307	357
119	120	137	138	155	156	173	174	209	210	254	255	308	309	22358
117	118	139	140	153	154	175	176	211	212	256	257	310	311	359
115	116	141	142	151	152	177	178	213	214	258	259	312	313	360
117	118	143	144	149	150	179	180	215	216	260	261	314	315	361
115	116	145	146	147	148	181	182	217	218	262	263	316	317	362
25	26	43	44	113	114	183	184	219	220	264	265	318	319	363
23	24	41	42	111	112	185	186	221	222	266	267	320	321	
21	22	39	40	109	110	187	188	223	224	268	269	322	323	
19	20	37	38	107	108	189	190	225	226	270	271	324	325	
259	10	35	36	105	106	191	192	227	228	272	273	326	327	27
7	8	33	34	103	104	193	194	229	230	274	275	328	329	
5	6	31	32	101	102	195	196	231	232	276	277	330	331	
3	4	29	30	99	100	197	198	233	234	278	279	332	333	
1	2	27	28	97	98	199	200	235	236	280	281	334	335	

TIE: The SW corner of DB #27 is
the NW corner of Section 31,

36

R 6 W

TIE: The NW corner of DB #237
is the NW corner of
Section 33, T38N, R5W

32

R 5 W
G&SR B&M

237	282	283	336	337
238	284	285	338	339
239	286	287	340	341
240	288	289	342	343
241	290	291	344	345
242	292	293	346	347
243	294	295	348	349
244	296	297	350	351
245	298	299	352	353

34

Side lines are 1,500 feet; end lines are 600 feet;
bearings are North/South, East/West, parallel to
the section lines.

NOTICE AND CERTIFICATE OF LOCATION - LODE MINING CLAIM

Notice is Hereby Given that:

- 1) The name of this claim is DB 122, a lode mining claim.
- 2) The name and post office address of the locator is:
 Pathfinder Mines Corporation 1250 W. Sunset Blvd., Suite A
 St. George, Utah 84770
- 3) The date of this location is the 19 day of March, 1986, on which date the notice of location was posted on the claim.
- 4) The locator does hereby locate and claim 1,500 linear feet vein or lode, together with 300 feet in width on each side of the center line of this claim.
- 5) The general course of the vein or lode is in a East and West direction. The location monument lies within the boundaries of this claim at Corner # 4 the NW corner, and lies on the West end of this claim, and is 1,500 feet from the opposite end of this claim.
- 6) The claim is situated in the NE quarter of Section 24, Twp. 38N, Rge. 6W, G & SR Base & Meridian, in the unknown Mining District, County of Mohave, State of Arizona.

The boundaries of this claim can be traced:

Beginning at the West end center monument, and running
 thence South 300 feet to SW corner monument No. 1;
 thence East 1,500 feet to SE corner monument No. 2;
 thence North 300 feet to East end center monument;
 thence North 300 feet to NE corner monument No. 3;
 thence West 1,500 feet to NW corner monument No. 4;
 thence South 300 feet to the point of beginning.

- 7) All dips, variations, spurs, angles, and all veins, ledges, or deposits within the lines of this claim, together with all water and timber and any other rights appurtenant, allowed by the laws of the State or of the United States, are hereby claimed from the effective date of this location.

- 8) Tie: Corner No. 4 of this claim is located 1500'W + 9000'N

from the NW corner of Section 31, Twp. 38N, Rge. 5W, G&SR, BM.

Locator: PATHFINDER MINES CORPORATION

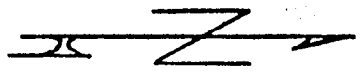
By:

DA Anderson
 Agent

RECEIVED
 B.L.M. AZ STATE OFFICE
 JUN 12 1986
 PHOENIX, ARIZONA

A HC 255465

DB
LODE MINING CLAIMS
MOHAVE COUNTY, ARIZONA
SCALE: 1 inch = 2,000 feet



Claim monuments are wooden
stakes at least 1 1/2" x 1 1/2" x
4' above the ground.

127	128	129	130	163	164	165	166	201	202	246	247	300	301	354
125	126	131	132	161	162	167	168	203	204	248	249	302	303	355
123	124	133	134	159	160	169	170	205	206	250	251	304	305	356
121	122	135	136	157	158	171	172	207	208	252	253	306	307	357
24119	120	137	13819	155	156	173	20174	209	210	25421	255	308	309	22358
117	118	139	140	153	154	175	176	211	212	256	257	310	311	359
115	116	141	142	151	152	177	178	213	214	258	259	312	313	360
117	118	143	144	149	150	179	180	215	216	260	261	314	315	361
15	16	145	146	147	148	181	182	217	218	262	263	316	317	362
25	26	43	44	113	114	183	184	219	220	264	265	318	319	363
23	24	41	42	111	112	185	186	221	222	266	267	320	321	
21	22	39	40	109	110	187	188	223	224	268	269	322	323	
19	20	37	38	107	108	189	190	225	226	270	271	324	325	
259	10	35	3630	105	106	191	29192	227	228	27228	273	326	327	27
7	8	33	34	103	104	193	194	229	230	274	275	328	329	
5	6	31	32	101	102	195	196	231	232	276	277	330	331	
3	4	29	30	99	100	197	198	233	234	278	279	332	333	
1	2	27	28	97	98	199	200	235	236	280	281	334	335	

TIE: The SW corner of DB #27 is
the NW corner of Section 31,

TIE: The NW corner of DB #237
is the NW corner of
Section 33, T38N, R5W

R 6 W

R 5 W

G&SR B&M

245

298

299

352

353

354

355

Side lines are 1,500 feet; end lines are 600 feet;
bearings are North/South, East/West parallel to
the section lines.

NOTICE AND CERTIFICATE OF LOCATION - LODE MINING CLAIM

Notice is Hereby Given that:

- 1) The name of this claim is DB 123, a lode mining claim.
- 2) The name and post office address of the locator is:
 Pathfinder Mines Corporation 1250 W. Sunset Blvd., Suite A
 St. George, Utah 84770
- 3) The date of this location is the 19 day of March, 1986, on which date the notice of location was posted on the claim.
- 4) The locator does hereby locate and claim 1,500 linear feet vein or lode, together with 300 feet in width on each side of the center line of this claim.
- 5) The general course of the vein or lode is in a West and East direction. The location monument lies within the boundaries of this claim at Corner # 1 the NE corner, and lies on the East end of this claim, and is 1,500 feet from the opposite end of this claim.
- 6) The claim is situated in the NW+NE quarter of Section 24, Twp. 38N, Rge. 6W, G & SR Base & Meridian, in the unknown Mining District, County of Mohave, State of Arizona.

The boundaries of this claim can be traced:

Beginning at the East end center monument, and running
 thence North 300 feet to NE corner monument No. 1;
 thence West 1,500 feet to NW corner monument No. 2;
 thence South 300 feet to West end center monument;
 thence South 300 feet to SW corner monument No. 3;
 thence East 1,500 feet to SE corner monument No. 4;
 thence North 300 feet to the point of beginning.

- 7) All dips, variations, spurs, angles, and all veins, ledges, or deposits within the lines of this claim, together with all water and timber and any other rights appurtenant, allowed by the laws of the State or of the United States, are hereby claimed from the effective date of this location.
- 8) Tie: Corner No. 1 of this claim is located 1500' W & 9600' N

from the NW corner of Section 31, Twp. 38N, Rge. 5W,
 G&SR, BM.

Locator: PATHFINDER MINES CORPORATION


By:

Agent

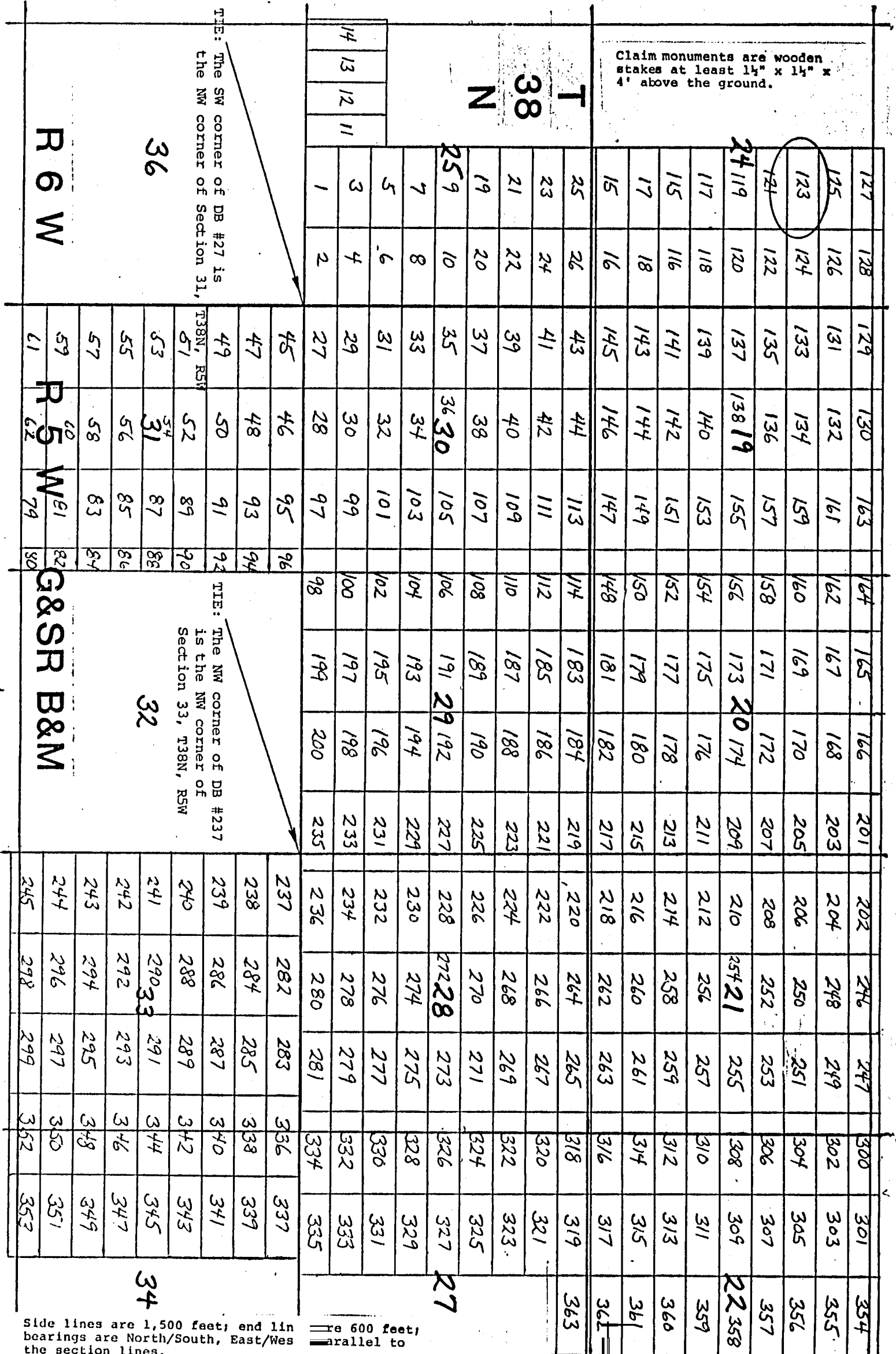
RECEIVED
 B.L.M. AZ STATE OFFICE
 JUN 12 2 02 PM '86
 PHOENIX, ARIZONA

A MC 255466

DB
 LOPE MINING CLAIMS
 MOHAVE COUNTY, ARIZONA
 SCALE: 1 inch = 2,000 feet



Claim monuments are wooden stakes at least 1 1/2" x 1 1/2" x 4" above the ground.



NOTICE AND CERTIFICATE OF LOCATION - LODE MINING CLAIM

Notice is Hereby Given that:

1) The name of this claim is DB 124, a lode mining claim.

2) The name and post office address of the locator is:

Pathfinder Mines Corporation

1250 W. Sunset Blvd., Suite A
St. George, Utah 847703) The date of this location is the 19 day of March, 1986, on which date the notice of location was posted on the claim.

4) The locator does hereby locate and claim 1,500 linear feet vein or lode, together with 300 feet in width on each side of the center line of this claim.

5) The general course of the vein or lode is in a East and West direction. The location monument lies within the boundaries of this claim at Corner # 4 the NW corner, and lies on the West end of this claim, and is 1,500 feet from the opposite end of this claim.6) The claim is situated in the NE quarter of Section 24, Twp. 38N, Rge. 6W, G & SR Base & Meridian, in the unknown Mining District, County of Mohave, State of Arizona.

The boundaries of this claim can be traced:

Beginning at the West end center monument, and runningthence South 300 feet to SW corner monument No. 1;thence East 1,500 feet to SE corner monument No. 2;thence North 300 feet to East end center monument;thence North 300 feet to NE corner monument No. 3;thence West 1,500 feet to NW corner monument No. 4;thence South 300 feet to the point of beginning.

7) All dips, variations, spurs, angles, and all veins, ledges, or deposits within the lines of this claim, together with all water and timber and any other rights appurtenant, allowed by the laws of the State or of the United States, are hereby claimed from the effective date of this location.

8) Tie: Corner No. 4 of this claim is located 1500'W + 9600'Nfrom the NW corner of Section 31, Twp. 38N, Rge. 5W, G&SR, BM.

Locator: PATHFINDER MINES CORPORATION

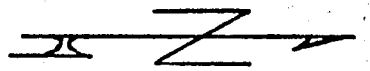
By:

Agent

RECEIVED
B.L.M. AZ STATE OFFICE
JUN 12 PM 2:02
PHOENIX, ARIZONA

A MC 255467

LODE MINING CLAIMS
MOHAVE COUNTY, ARIZONA
SCALE: 1 inch = 2,000 feet



Claim monuments are wooden stakes at least 1 1/2" x 1 1/2" x 4' above the ground.

Claim monuments are wooden stakes at least 1½" x 1½" x 4" above the ground.															
T 38 N															
127	128	129	130	163	164	165	166	201	202	246	247	300	301	354	
125	126	131	132	161	162	167	168	203	204	248	249	302	303	355	
123	124	133	134	159	160	169	170	205	206	250	251	304	305	356	
121	122	135	136	157	158	171	172	207	208	252	253	306	307	357	
119	120	137	138	155	156	173	174	209	210	254	255	308	309	358	
117	118	139	140	153	154	175	176	211	212	256	257	310	311	359	
115	116	141	142	151	152	177	178	213	214	258	259	312	313	360	
117	118	143	144	149	150	179	180	215	216	260	261	314	315	361	
15	16	145	146	147	148	181	182	217	218	262	263	316	317	362	
25	26	43	44	113	114	183	184	219	220	264	265	318	319	363	
23	24	41	42	111	112	185	186	221	222	266	267	320	321		
21	22	39	40	109	110	187	188	223	224	268	269	322	323		
19	20	37	38	107	108	189	190	225	226	270	271	324	325		
259	10	35	36	105	106	191	192	227	228	272	273	326	327		
7	8	33	34	103	104	193	194	229	230	274	275	328	329		
5	6	31	32	101	102	195	196	231	232	276	277	330	331		
3	4	29	30	99	100	197	198	233	234	278	279	332	333		
1	2	27	28	97	98	199	200	235	236	280	281	334	335		
27															
e 600 feet; ralled to															

TIE: The SW corner of DB #27 is the NW corner of Section 31,

TIE: The NW corner of DB #237
is the NW corner of
Section 33, T38N, R5W

R 6 W

Dr. W. S.

G&S B&M

ω

32

3

Side lines are 1,500 feet; end lines are 600 feet; bearings are North/South, East/West parallel to the section lines.

Notice is Hereby Given that:

- 1) The name of this claim is DB 125, a lode mining claim.
- 2) The name and post office address of the locator is:

Pathfinder Mines Corporation 1250 W. Sunset Blvd., Suite A
St. George, Utah 84770
- 3) The date of this location is the 19 day of March, 1986, on which date the notice of location was posted on the claim.
- 4) The locator does hereby locate and claim 1,500 linear feet vein or lode, together with 300 feet in width on each side of the center line of this claim.
- 5) The general course of the vein or lode is in a West and East direction. The location monument lies within the boundaries of this claim at Corner # 1 the NE corner, and lies on the East end of this claim, and is 1,500 feet from the opposite end of this claim.
- 6) The claim is situated in the NW & NE quarter of Section 24, Twp. 38N, Rge. 6W, G & SR Base & Meridian, in the unknown Mining District, County of Mohave, State of Arizona.

The boundaries of this claim can be traced:

Beginning at the East end center monument, and running

thence North 300 feet to NE corner monument No. 1;

thence West 1,500 feet to NW corner monument No. 2;

thence South 300 feet to West end center monument;

thence South 300 feet to SW corner monument No. 3;

thence East 1,500 feet to SE corner monument No. 4;

thence North 300 feet to the point of beginning.

- 7) All dips, variations, spurs, angles, and all veins, ledges, or deposits within the lines of this claim, together with all water and timber and any other rights appurtenant, allowed by the laws of the State or of the United States, are hereby claimed from the effective date of this location.
- 8) Tie: Corner No. 1 of this claim is located 1500' W + 10,200' N

from the NW corner of Section 31, Twp. 38N, Rge. 5W,
G&SR, BM.


Locator: PATHFINDER MINES CORPORATION

By:

Agent

RECEIVED
D.L.M. AZ STATE OFFICE
1006 JUN 12 PM 2:02
PHOENIX, ARIZONA

DB
LODE MINING CLAIMS
MOHAVE COUNTY, ARIZONA
SCALE: 1 inch = 2,000 feet



Claim monuments are wooden
stakes at least 1 1/2" x 1 1/2" x
4' above the ground.

127	128	129	130	163	164	165	166	201	202	246	247	300	301	354
125	126	131	132	161	162	167	168	203	204	248	249	302	303	355
123	124	133	134	159	160	169	170	205	206	250	251	304	305	356
121	122	135	136	157	158	171	172	207	208	252	253	306	307	357
24119	120	137	13819	155	156	173	20174	209	210	25421	255	308	309	22358
117	118	139	140	153	154	175	176	211	212	256	257	310	311	359
115	116	141	142	151	152	177	178	213	214	258	259	312	313	360
117	118	143	144	149	150	179	180	215	216	260	261	314	315	361
15	16	145	146	147	148	181	182	217	218	262	263	316	317	362
25	26	43	44	113	114	183	184	219	220	264	265	318	319	363
23	24	41	42	111	112	185	186	221	222	266	267	320	321	
21	22	39	40	109	110	187	188	223	224	268	269	322	323	
19	20	37	38	107	108	189	190	225	226	270	271	324	325	
259	10	35	3630	105	106	191	29192	227	228	27228	273	326	327	27
7	8	33	34	103	104	193	194	229	230	274	275	328	329	
5	6	31	32	101	102	195	196	231	232	276	277	330	331	
3	4	29	30	99	100	197	198	233	234	278	279	332	333	
14	13	27	28	97	98	199	200	235	236	280	281	334	335	

TIE: The SW corner of DB #27 is
the NW corner of Section 31,

TIE: The NW corner of DB #237
is the NW corner of
Section 33, T38N, R5W

R 6 W

R 5 W

G&SR B&M

237	282	283	336	337
238	284	285	338	339
239	286	287	340	341
240	288	289	342	343
241	29033	291	344	345
242	292	293	346	347
243	294	295	348	349
244	296	297	350	351
245	298	299	352	353

Side lines are 1,500 feet; end lines are 600 feet;
bearings are North/South, East/West parallel to
the section lines.

NOTICE AND CERTIFICATE OF LOCATION - LODE MINING CLAIM

Notice is Hereby Given that:

- 1) The name of this claim is DB 126, a lode mining claim.
- 2) The name and post office address of the locator is:
 Pathfinder Mines Corporation 1250 W. Sunset Blvd., Suite A
 St. George, Utah 84770
- 3) The date of this location is the 19 day of March, 1986, on which date the notice of location was posted on the claim.
- 4) The locator does hereby locate and claim 1,500 linear feet vein or lode, together with 300 feet in width on each side of the center line of this claim.
- 5) The general course of the vein or lode is in a East and West direction. The location monument lies within the boundaries of this claim at Corner # 4 the NW corner, and lies on the West end of this claim, and is 1,500 feet from the opposite end of this claim.
- 6) The claim is situated in the NE quarter of Section 24, Twp. 38N, Rge. 6W, G & SR Base & Meridian, in the unknown Mining District, County of Mahave, State of Arizona.

The boundaries of this claim can be traced:

Beginning at the West end center monument, and running
 thence South 300 feet to SW corner monument No. 1;
 thence East 1,500 feet to SE corner monument No. 2;
 thence North 300 feet to East end center monument;
 thence North 300 feet to NE corner monument No. 3;
 thence West 1,500 feet to NW corner monument No. 4;
 thence South 300 feet to the point of beginning.

- 7) All dips, variations, spurs, angles, and all veins, ledges, or deposits within the lines of this claim, together with all water and timber and any other rights appurtenant, allowed by the laws of the State or of the United States, are hereby claimed from the effective date of this location.

- 8) Tie: Corner No. 4 of this claim is located 1500'W + 10,200'N

from the NW corner of Section 31, Twp. 38N, Rge. 5W,
 G&SR, BM.

Locator: PATHFINDER MINES CORPORATION

By:

DR Anderson
 Agent

PHOENIX, ARIZONA


JUN 12 1986

D.L.M. AZ STATE OFFICE

RECEIVED

A MC 255469

DB
 LODE MINING CLAIMS
 MOHAVE COUNTY, ARIZONA
 SCALE: 1 inch = 2,000 feet



Claim monuments are wooden stakes at least 1 1/2" x 1 1/2" x 4" above the ground.

<div> <div>14</div> <div>13</div> <div>12</div> <div>11</div> </div> <div>38</div> <div>T</div> <div>N</div>	127	128	129	130	163	164	165	166	201	202	246	247	300	301	354
	125	126	131	132	161	162	167	168	203	204	248	249	302	303	355
	123	124	133	134	159	160	169	170	205	206	250	251	304	305	356
	121	122	135	136	157	158	171	172	207	208	252	253	306	307	357
	24119	120	137	13819	155	156	173	20174	209	210	25421	255	308	309	22358
	117	118	139	140	153	154	175	176	211	212	256	257	310	311	359
	115	116	141	142	151	152	177	178	213	214	258	259	312	313	360
	117	118	143	144	149	150	179	180	215	216	260	261	314	315	361
	15	16	145	146	147	148	181	182	217	218	262	263	316	317	362
	25	26	43	44	113	114	183	184	219	220	264	265	318	319	363
	23	24	41	42	111	112	185	186	221	222	266	267	320	321	
	21	22	39	40	109	110	187	188	223	224	268	269	322	323	
	19	20	37	38	107	108	189	190	225	226	270	271	324	325	
	259	10	35	3630	105	106	191	29192	227	228	27228	273	326	327	27
<div> <div>7</div> <div>8</div> <div>5</div> <div>3</div> <div>1</div> </div>	7	8	33	34	103	104	193	194	229	230	274	275	328	329	
	5	6	31	32	101	102	195	196	231	232	276	277	330	331	
	3	4	29	30	99	100	197	198	233	234	278	279	332	333	
	1	2	27	28	97	98	199	200	235	236	280	281	334	335	
	45	46	95	96					237	282	283	336	337		
	47	48	93	94					238	284	285	338	339		
	49	50	91	92					239	286	287	340	341		
	T38N, R5W	52	89	90					240	288	289	342	343		
	51	52	87	88					241	29033	291	344	345		
	53	31	85	86					242	292	293	346	347		
	55	56	83	84					243	294	295	348	349		
	57	58	81	82					244	296	297	350	351		
	59	60	79	80					245	298	299	352	353		
	61	62													

THE: The SW corner of DB #27 is the NW corner of Section 31,

THE: The NW corner of DB #237 is the NW corner of Section 33, T38N, R5W

R 6 W

R 5 W

G&SR B&M

36

32

34

Side lines are 1,500 feet; end lines are 600 feet; bearings are North/South, East/West parallel to the section lines.

NOTICE AND CERTIFICATE OF LOCATION - LODE MINING CLAIM

Notice is Hereby Given that:

- 1) The name of this claim is DB 127, a lode mining claim.
- 2) The name and post office address of the locator is:
 Pathfinder Mines Corporation 1250 W. Sunset Blvd., Suite A
 St. George, Utah 84770
- 3) The date of this location is the 19 day of March, 1986, on which date the notice of location was posted on the claim.
- 4) The locator does hereby locate and claim 1,500 linear feet vein or lode, together with 300 feet in width on each side of the center line of this claim.
- 5) The general course of the vein or lode is in a West and East direction. The location monument lies within the boundaries of this claim at Corner # 1 the NE corner, and lies on the East end of this claim, and is 1,500 feet from the opposite end of this claim.
- 6) The claim is situated in the SW+SE 1/4's sect. 13 & NW+NE quarter of Section 24, Twp. 38N, Rge. 6W, G & SR Base & Meridian, in the unknown Mining District, County of Mohave, State of Arizona.

The boundaries of this claim can be traced:

Beginning at the East end center monument, and running
 thence North 300 feet to NE corner monument No. 1;
 thence West 1,500 feet to NW corner monument No. 2;
 thence South 300 feet to West end center monument;
 thence South 300 feet to SW corner monument No. 3;
 thence East 1,500 feet to SE corner monument No. 4;
 thence North 300 feet to the point of beginning.

- 7) All dips, variations, spurs, angles, and all veins, ledges, or deposits within the lines of this claim, together with all water and timber and any other rights appurtenant, allowed by the laws of the State or of the United States, are hereby claimed from the effective date of this location.

- 8) Tie: Corner No. 1 of this claim is located 1500' W + 10,800' N

from the NW corner of Section 31, Twp. 38N, Rge. 5W, G&SR, BM.

Locator: PATHFINDER MINES CORPORATION

By:

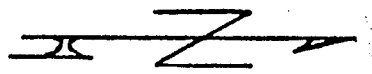
Agent

PHOENIX, ARIZONA
 JUN 12 PM 2:02

RECEIVED
 B.L.M. AZ STATE OFFICE

A MC 255470

LODE MINING CLAIMS
MOHAVE COUNTY, ARIZONA
SCALE: 1 inch = 2,000 feet



Claim monuments are wooden stakes at least 1 1/2" x 1 1/2" x 4' above the ground.

Claim monuments are wooden stakes at least 1 1/2" x 1 1/2" x 4" above the ground.														
127	128	129	130	163	164	165	166	201	202	246	247	300	301	354
125	126	131	132	161	162	167	168	203	204	248	249	302	303	355
123	124	133	134	159	160	169	170	205	206	250	251	304	305	356
121	122	135	136	157	158	171	172	207	208	252	253	306	307	357
24119	120	137	13819	155	156	17320	174	209	210	25421	255	308	309	22358
117	118	139	140	153	154	175	176	211	212	256	257	310	311	359
115	116	141	142	151	152	177	178	213	214	258	259	312	313	360
117	18	143	144	149	150	179	180	215	216	260	261	314	315	361
15	16	145	146	147	148	181	182	217	218	262	263	316	317	362
25	26	43	44	113	114	183	184	219	220	264	265	318	319	363
23	24	41	42	111	112	185	186	221	222	266	267	320	321	
21	22	39	40	109	110	187	188	223	224	268	269	322	323	
19	20	37	38	107	108	189	190	225	226	270	271	324	325	
259	10	35	3630	105	106	19129	192	227	228	27228	273	326	327	27
7	8	33	34	103	104	193	194	229	230	274	275	328	329	
5	6	31	32	101	102	195	196	231	232	276	277	330	331	
3	4	29	30	99	100	197	198	233	234	278	279	332	333	
14	13	12	11	1	2	98	199	200	235	236	280	281	334	335
TIE: The SW corner of DB #27 is the NW corner of Section 31.														
36														
R 6 W														
TIE: The NW corner of DB #237 is the NW corner of Section 33, T38N, R5W														
32														
G&SR B&M														
34														
Side lines are 1,500 feet; end lines are 600 feet; bearings are North/South, East/West parallel to the section lines.														

NOTICE AND CERTIFICATE OF LOCATION - LODE MINING CLAIM

Notice is Hereby Given that:

1) The name of this claim is DB 128, a lode mining claim.

2) The name and post office address of the locator is:

Pathfinder Mines Corporation

1250 W. Sunset Blvd., Suite A
St. George, Utah 847703) The date of this location is the 19 day of March, 1986, on which date the notice of location was posted on the claim.

4) The locator does hereby locate and claim 1,500 linear feet vein or lode, together with 300 feet in width on each side of the center line of this claim.

5) The general course of the vein or lode is in a East and West direction. The location monument lies within the boundaries of this claim at Corner # 4 the NW corner, and lies on the West end of this claim, and is 1,500 feet from the opposite end of this claim.6) The claim is situated in the SE 1/4 sect 134 NE quarter of Section 24, Twp. 38N, Rge. 6W, G & SR Base & Meridian, in the unknown Mining District, County of Mohave, State of Arizona.

The boundaries of this claim can be traced:

Beginning at the West end center monument, and runningthence South 300 feet to SW corner monument No. 1;thence East 1,500 feet to SE corner monument No. 2;thence North 300 feet to East end center monument;thence North 300 feet to NE corner monument No. 3;thence West 1,500 feet to NW corner monument No. 4;thence South 300 feet to the point of beginning.

7) All dips, variations, spurs, angles, and all veins, ledges, or deposits within the lines of this claim, together with all water and timber and any other rights appurtenant, allowed by the laws of the State or of the United States, are hereby claimed from the effective date of this location.

8) Tie: Corner No. 4 of this claim is located 1500'W + 10,800'Nfrom the NW corner of Section 31, Twp. 38N, Rge. 5W, G&SR, BM.

Locator: PATHFINDER MINES CORPORATION

By:

Agent

PHOENIX, ARIZONA

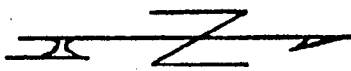
JUN 12 PM 2:02

B.L.M. AZ STATE OFFICE

RECEIVED

A MC 255471

DB
LODE MINING CLAIMS
MOHAVE COUNTY, ARIZONA
SCALE: 1 inch = 2,000 feet



Claim monuments are wooden
stakes at least 1 1/2" x 1 1/2" x
4' above the ground.

127	128	129	130	163	164	165	166	201	202	246	247	300	301	354
125	126	131	132	161	162	167	168	203	204	248	249	302	303	355
123	124	133	134	159	160	169	170	205	206	250	251	304	305	356
121	122	135	136	157	158	171	172	207	208	252	253	306	307	357
24119	120	137	13819	155	156	17320	174	209	210	25421	255	308	309	22358
117	118	139	140	153	154	175	176	211	212	256	257	310	311	359
115	116	141	142	151	152	177	178	213	214	258	259	312	313	360
117	18	143	144	149	150	179	180	215	216	260	261	314	315	361
15	16	145	146	147	148	181	182	217	218	262	263	316	317	362
25	26	43	44	113	114	183	184	219	220	264	265	318	319	363
23	24	41	42	111	112	185	186	221	222	266	267	320	321	
21	22	39	40	109	110	187	188	223	224	268	269	322	323	
19	20	37	38	107	108	189	190	225	226	270	271	324	325	
259	10	35	3630	105	106	19129	192	227	228	27228	273	326	327	27
7	8	33	34	103	104	193	194	229	230	274	275	328	329	
5	6	31	32	101	102	195	196	231	232	276	277	330	331	
3	4	29	30	99	100	197	198	233	234	278	279	332	333	
1	2	27	28	97	98	199	200	235	236	280	281	334	335	

TIE: The SW corner of DB #27 is
the NW corner of Section 31,

TIE: The NW corner of DB #237
is the NW corner of
Section 33, T38N, R5W

R 6 W

R 5 W

G&SR B&M

237	282	283	336	337
238	284	285	338	339
239	286	287	340	341
240	288	289	342	343
241	29033	291	344	345
242	292	293	346	347
243	294	295	348	349
244	296	297	350	351
245	298	299	352	353

Side lines are 1,500 feet; end lines are 600 feet;
bearings are North/South, East/West parallel to
the section lines.

NOTICE AND CERTIFICATE OF LOCATION - LODE MINING CLAIM

Notice is Hereby Given that:

A MC 255472

- 1) The name of this claim is DB 129, a lode mining claim.
- 2) The name and post office address of the locator is:
 Pathfinder Mines Corporation 1250 W. Sunset Blvd., Suite A
 St. George, Utah 84770
- 3) The date of this location is the 19 day of March, 1986, on which date the notice of location was posted on the claim.
- 4) The locator does hereby locate and claim 1,500 linear feet vein or lode, together with 300 feet in width on each side of the center line of this claim.
- 5) The general course of the vein or lode is in a West and East direction. The location monument lies within the boundaries of this claim at Corner # 1 the NE corner, and lies on the East end of this claim, and is 1,500 feet from the opposite end of this claim.
- 6) The claim is situated in the SW 1/4 quarter of Section 19, Twp. 38N, Rge. 5W, G & SR Base & Meridian, in the unknown Mining District, County of Mohave, State of Arizona.

The boundaries of this claim can be traced:

Beginning at the East end center monument, and running
 thence North 300 feet to NE corner monument No. 1;
 thence West 1,500 feet to NW corner monument No. 2;
 thence South 300 feet to West end center monument;
 thence South 300 feet to SW corner monument No. 3;
 thence East 1,500 feet to SE corner monument No. 4;
 thence North 300 feet to the point of beginning.

- 7) All dips, variations, spurs, angles, and all veins, ledges, or deposits within the lines of this claim, together with all water and timber and any other rights appurtenant, allowed by the laws of the State or of the United States, are hereby claimed from the effective date of this location.

- 8) Tie: Corner No. 1 of this claim is located 1500' E & 10,800' N

from the NW corner of Section 31, Twp. 38N, Rge. 5W,
 G&SR, BM.

Locator: PATHFINDER MINES CORPORATION

By:

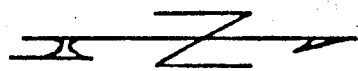
Agent

PHOENIX, ARIZONA

1986 JUN 12 PM 2:02

RECEIVED
 B.L.M. AZ STATE OFFICE

DB
 LODE MINING CLAIMS
 MOHAVE COUNTY, ARIZONA
 SCALE: 1 inch = 2,000 feet



Claim monuments are wooden stakes at least 1 1/4" x 1 1/4" x 4" above the ground.

<div> <div>38</div> <div>T</div> <div>N</div> </div>	127	128	129	130	163	164	165	166	201	202	246	247	300	301	354
	125	126	131	132	161	162	167	168	203	204	248	249	302	303	355
	123	124	133	134	159	160	169	170	205	206	250	251	304	305	356
	121	122	135	136	157	158	171	172	207	208	252	253	306	307	357
	24119	120	137	13819	155	156	173	20174	209	210	25421	255	308	309	22358
	117	118	139	140	153	154	175	176	211	212	256	257	310	311	359
	115	116	141	142	151	152	177	178	213	214	258	259	312	313	360
	17	18	143	144	149	150	179	180	215	216	260	261	314	315	361
	15	16	145	146	147	148	181	182	217	218	262	263	316	317	362
	25	26	43	44	113	114	183	184	219	220	264	265	318	319	363
	23	24	41	42	111	112	185	186	221	222	266	267	320	321	
	21	22	39	40	109	110	187	188	223	224	268	269	322	323	
	19	20	37	38	107	108	189	190	225	226	270	271	324	325	
	259	10	35	3630	105	106	191	29192	227	228	27228	273	326	327	27
<div> <div>36</div> <div>T</div> <div>N</div> </div>	7	8	33	34	103	104	193	194	229	230	274	275	328	329	
	5	6	31	32	101	102	195	196	231	232	276	277	330	331	
	3	4	29	30	99	100	197	198	233	234	278	279	332	333	
	14	13	12	11	1	2	199	200	235	236	280	281	334	335	
	45	46	95	96											
	47	48	93	94											
	49	50	91	92											
	T38N, R5W	51	52	89	90										
	53	34	31	87	88										
	55	56	85	86											
	57	58	83	84											
	59	60	81	82											
	61	62	79	80											
<div> <div>32</div> <div>T</div> <div>N</div> </div>	237	282	283	336	337										
	238	284	285	338	339										
	239	286	287	340	341										
	240	288	289	342	343										
	241	290	291	344	345										
	242	292	293	346	347										
	243	294	295	348	349										
	244	296	297	350	351										
	245	298	299	352	353										

Side lines are 1,500 feet; end line are 600 feet; bearings are North/South, East/West parallel to the section lines.

NOTICE AND CERTIFICATE OF LOCATION - LODE MINING CLAIM

Notice is Hereby Given that:

- 1) The name of this claim is DB 130, a lode mining claim.
- 2) The name and post office address of the locator is:
 Pathfinder Mines Corporation 1250 W. Sunset Blvd., Suite A
 St. George, Utah 84770
- 3) The date of this location is the 19 day of March, 1986, on which date the notice of location was posted on the claim.
- 4) The locator does hereby locate and claim 1,500 linear feet vein or lode, together with 300 feet in width on each side of the center line of this claim.
- 5) The general course of the vein or lode is in a East and West direction. The location monument lies within the boundaries of this claim at Corner # 4 the NW corner, and lies on the West end of this claim, and is 1,500 feet from the opposite end of this claim.
- 6) The claim is situated in the SW & SE 1/4 Sect 18 NW & NE quarter of Section 19, Twp. 38N, Rge. 5W, G & SR Base & Meridian, in the unknown Mining District, County of Mohave, State of Arizona.

The boundaries of this claim can be traced:

Beginning at the West end center monument, and running
 thence South 300 feet to SW corner monument No. 1;
 thence East 1,500 feet to SE corner monument No. 2;
 thence North 300 feet to East end center monument;
 thence North 300 feet to NE corner monument No. 3;
 thence West 1,500 feet to NW corner monument No. 4;
 thence South 300 feet to the point of beginning.

- 7) All dips, variations, spurs, angles, and all veins, ledges, or deposits within the lines of this claim, together with all water and timber and any other rights appurtenant, allowed by the laws of the State or of the United States, are hereby claimed from the effective date of this location.

- 8) Tie: Corner No. 4 of this claim is located 1500'E & 10,800'N

from the NW corner of Section 31, Twp. 38N, Rge. 5W, G&SR, BM.

Locator: PATHFINDER MINES CORPORATION

Agent DR Anderson

RECEIVED
 B.L.M. AZ STATE OFFICE
 1986 JUN 12 PM 2:02
 TOMBIGHEE, ARIZONA

A MC 255473

LODE MINING CLAIMS
MOHAVE COUNTY, ARIZONA
SCALE: 1 inch = 2,000 feet

— Z —

T 38 N

TIE: The SW corner of DB #27 is the NW corner of Section 31.

৯৬

R6W

TIE: The NW corner of DB #237
is the NW corner of
Section 33, T38N, R5W

32

ד
ו
מ

G&S B&M

W
f

27

Side lines are 1,500 feet; end lines are 600 feet; bearings are North/South, East/West parallel to the section lines.

NOTICE AND CERTIFICATE OF LOCATION - LODE MINING CLAIM

Notice is Hereby Given that:

- 1) The name of this claim is DB 131, a lode mining claim.
- 2) The name and post office address of the locator is:
 Pathfinder Mines Corporation 1250 W. Sunset Blvd., Suite A
 St. George, Utah 84770
- 3) The date of this location is the 19 day of March, 1986, on which date the notice of location was posted on the claim.
- 4) The locator does hereby locate and claim 1,500 linear feet vein or lode, together with 300 feet in width on each side of the center line of this claim.
- 5) The general course of the vein or lode is in a West and East direction. The location monument lies within the boundaries of this claim at Corner # 1 the NE corner, and lies on the East end of this claim, and is 1,500 feet from the opposite end of this claim.
- 6) The claim is situated in the NW quarter of Section 19, Twp. 38N, Rge. 5W, G & SR Base & Meridian, in the unknown Mining District, County of Mohave, State of Arizona.

The boundaries of this claim can be traced:

Beginning at the East end center monument, and running
 thence North 300 feet to NE corner monument No. 1;
 thence West 1,500 feet to NW corner monument No. 2;
 thence South 300 feet to West end center monument;
 thence South 300 feet to SW corner monument No. 3;
 thence East 1,500 feet to SE corner monument No. 4;
 thence North 300 feet to the point of beginning.

- 7) All dips, variations, spurs, angles, and all veins, ledges, or deposits within the lines of this claim, together with all water and timber and any other rights appurtenant, allowed by the laws of the State or of the United States, are hereby claimed from the effective date of this location.

- 8) Tie: Corner No. 1 of this claim is located 1500'E + 10,200'N

from the NW corner of Section 31, Twp. 38N, Rge. 5W, G&SR, BM.

Locator: PATHFINDER MINES CORPORATION

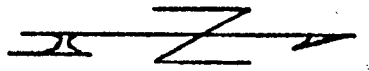
By:

Agent

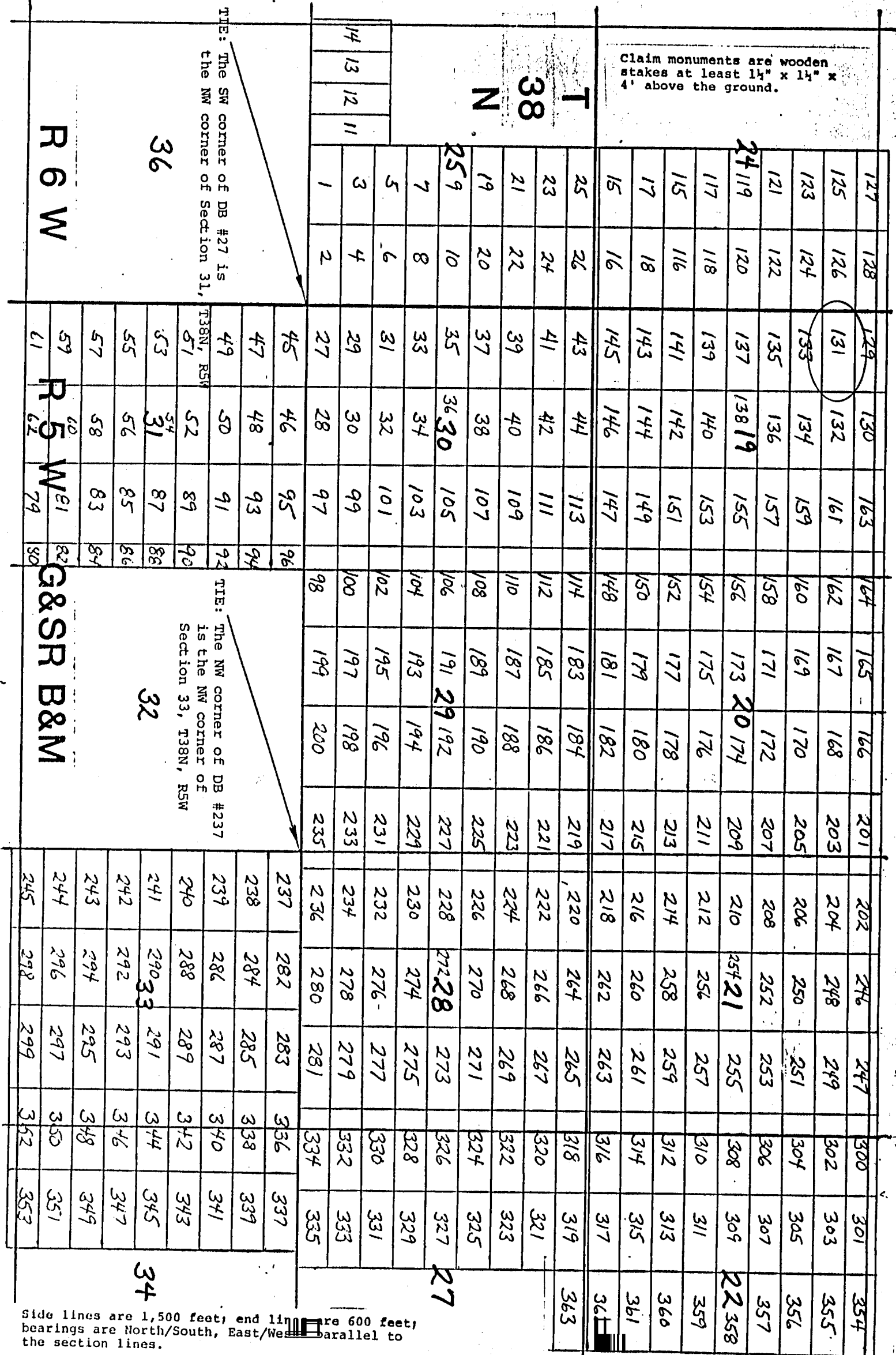
RECEIVED
 B.L.M. AZ STATE OFFICE
 20 JUN 12 PM 2:02
 PHOENIX, ARIZONA

A MC 255474

DB
LODE MINING CLAIMS
MOHAVE COUNTY, ARIZONA
SCALE: 1 inch = 2,000 feet



Claim monuments are wooden
stakes at least 1 1/2" x 1 1/2" x
4" above the ground.



NOTICE AND CERTIFICATE OF LOCATION - LODE MINING CLAIM

Notice is Hereby Given that:

- 1) The name of this claim is DB 132, a lode mining claim.
- 2) The name and post office address of the locator is:
 Pathfinder Mines Corporation 1250 W. Sunset Blvd., Suite A
 St. George, Utah 84770
- 3) The date of this location is the 19 day of March, 1986, on which date the notice of location was posted on the claim.
- 4) The locator does hereby locate and claim 1,500 linear feet vein or lode, together with 300 feet in width on each side of the center line of this claim.
- 5) The general course of the vein or lode is in a East and West direction. The location monument lies within the boundaries of this claim at Corner # 4 the NW corner, and lies on the West end of this claim, and is 1,500 feet from the opposite end of this claim.
- 6) The claim is situated in the NW-NE quarter of Section 19, Twp. 38N, Rge. 5W, G & SR Base & Meridian, in the unknown Mining District, County of Mohave, State of Arizona.

The boundaries of this claim can be traced:

Beginning at the West end center monument, and running
 thence South 300 feet to SW corner monument No. 1;
 thence East 1,500 feet to SE corner monument No. 2;
 thence North 300 feet to East end center monument;
 thence North 300 feet to NE corner monument No. 3;
 thence West 1,500 feet to NW corner monument No. 4;
 thence South 300 feet to the point of beginning.

- 7) All dips, variations, spurs, angles, and all veins, ledges, or deposits within the lines of this claim, together with all water and timber and any other rights appurtenant, allowed by the laws of the State or of the United States, are hereby claimed from the effective date of this location.

- 8) Tie: Corner No. 4 of this claim is located 1500'E & 10,200'N

from the NW corner of Section 31, Twp. 38N, Rge. 5W, G&SR, BM.

Locator: PATHFINDER MINES CORPORATION

By:

Agent

PHOENIX, ARIZONA

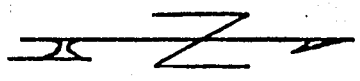
1986 JUN 12 PM 2:02

B.L.M. AZ STATE OFFICE

RECEIVED

A MC 255475

LODE MINING CLAIMS
MOHAVE COUNTY, ARIZONA
SCALE: 1 inch = 2,000 feet



Claim monuments are wooden stakes at least 1 1/2" x 1 1/2" x 4' above the ground.

Claim monuments are wooden stakes at least 1½" x 1½" x 4" above the ground.																
T 38 N																
127	128	129	130	163	164	165	166	201	202	246	247	300	301	354		
125	126	131	132	161	162	167	168	203	204	248	249	302	303	355		
123	124	133	134	159	160	169	170	205	206	250	251	304	305	356		
121	122	135	136	157	158	171	172	207	208	252	253	306	307	357		
24119	120	137	13819	155	156	173	20174	209	210	25421	255	308	309	22358		
117	118	139	140	153	154	175	176	211	212	256	257	310	311	359		
115	116	141	142	151	152	177	178	213	214	258	259	312	313	360		
17	18	143	144	149	150	179	180	215	216	260	261	314	315	361		
15	16	145	146	147	148	181	182	217	218	262	263	316	317	362		
25	26	43	44	113	114	183	184	219	220	264	265	318	319	363		
23	24	41	42	111	112	185	186	221	222	266	267	320	321			
21	22	39	40	109	110	187	188	223	224	268	269	322	323			
19	20	37	38	107	108	189	190	225	226	270	271	324	325			
259	10	35	3630	105	106	191	29192	227	228	27228	273	326	327	27		
7	8	33	34	103	104	193	194	229	230	274	275	328	329			
5	6	31	32	101	102	195	196	231	232	276	277	330	331			
3	4	29	30	99	100	197	198	233	234	278	279	332	333			
1	2	27	28	97	98	199	200	235	236	280	281	334	335			
are 600 feet; parallel to																

TITLE: The SW corner of DB #27 is
the NW corner of Section 31,

T38N, R5W	51
-----------	----

TIE: The NW corner of DB #237 is the NW corner of Section 33, T38N, R5W

R 6 W

R 5 W

G&S B&M

Side lines are 1,500 feet; end lines are 600 feet; bearings are North/South, East/West parallel to the section lines.

NOTICE AND CERTIFICATE OF LOCATION - LODE MINING CLAIM

Notice is Hereby Given that:

A MC 255476

- 1) The name of this claim is DB 133, a lode mining claim.
- 2) The name and post office address of the locator is:
 Pathfinder Mines Corporation 1250 W. Sunset Blvd., Suite A
 St. George, Utah 84770
- 3) The date of this location is the 19 day of March, 1986, on which date the notice of location was posted on the claim.
- 4) The locator does hereby locate and claim 1,500 linear feet vein or lode, together with 300 feet in width on each side of the center line of this claim.
- 5) The general course of the vein or lode is in a West and East direction. The location monument lies within the boundaries of this claim at Corner # 1 the NE corner, and lies on the East end of this claim, and is 1,500 feet from the opposite end of this claim.
- 6) The claim is situated in the NW quarter of Section 19, Twp. 38N, Rge. 5W, G & SR Base & Meridian, in the unknown Mining District, County of Mohave, State of Arizona.

The boundaries of this claim can be traced:

Beginning at the East end center monument, and running
 thence North 300 feet to NE corner monument No. 1;
 thence West 1,500 feet to NW corner monument No. 2;
 thence South 300 feet to West end center monument;
 thence South 300 feet to SW corner monument No. 3;
 thence East 1,500 feet to SE corner monument No. 4;
 thence North 300 feet to the point of beginning.

- 7) All dips, variations, spurs, angles, and all veins, ledges, or deposits within the lines of this claim, together with all water and timber and any other rights appurtenant, allowed by the laws of the State or of the United States, are hereby claimed from the effective date of this location.

- 8) Tie: Corner No. 1 of this claim is located 1500'E + 9600'N

from the NW corner of Section 31, Twp. 38N, Rge. 5W,
 G&SR, BM.

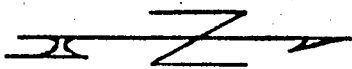
Locator: PATHFINDER MINES CORPORATION

By:

Agent

RECEIVED
 JUN 12 1986
 U.S. DEPT. OF THE INTERIOR
 BUREAU OF LAND MANAGEMENT
 GRAND CANYON NATIONAL MONUMENT
 PHOENIX, ARIZONA

DB
LODE MINING CLAIMS
MOHAVE COUNTY, ARIZONA
SCALE: 1 inch = 2,000 feet



Claim monuments are wooden stakes at least 1 1/4" x 1 1/4" x 4" above the ground.

127	128	129	130	163	164	165	166	201	202	246	247	300	301	354
125	126	131	132	161	162	167	168	203	204	248	249	302	303	355
123	124	133	134	159	160	169	170	205	206	250	251	304	305	356
121	122	135	136	157	158	171	172	207	208	252	253	306	307	357
24119	120	137	13819	155	156	17320	174	209	210	25421	255	308	309	22358
117	118	139	140	153	154	175	176	211	212	256	257	310	311	359
115	116	141	142	151	152	177	178	213	214	258	259	312	313	360
117	18	143	144	149	150	179	180	215	216	260	261	314	315	361
15	16	145	146	147	148	181	182	217	218	262	263	316	317	36
25	26	43	44	113	114	183	184	219	220	264	265	318	319	363
23	24	41	42	111	112	185	186	221	222	266	267	320	321	
21	22	39	40	109	110	187	188	223	224	268	269	322	323	
19	20	37	38	107	108	189	190	225	226	270	271	324	325	
259	10	35	3630	105	106	19129	192	227	228	27228	273	326	327	27
7	8	33	34	103	104	193	194	229	230	274	275	328	329	
5	6	31	32	101	102	195	196	231	232	276	277	330	331	
3	4	29	30	99	100	197	198	233	234	278	279	332	333	
14	1	27	28	97	98	199	200	235	236	280	281	334	335	

TIE: The SW corner of DB #27 is the NW corner of Section 31,

TIE: The NW corner of DB #237 is the NW corner of Section 33, T38N, R5W

R 6 W

R 5 W

G&SR B&M

237	282	283	336	337
238	284	285	338	339
239	286	287	340	341
240	288	289	342	343
241	29033	291	344	345
242	292	293	346	347
243	294	295	348	349
244	296	297	350	351
245	298	299	352	353

Side lines are 1,500 feet; end line bearings are North/South, East/West the section lines.

are 600 feet; parallel to

NOTICE AND CERTIFICATE OF LOCATION - LODE MINING CLAIM

Notice is Hereby Given that:

- 1) The name of this claim is DB 134, a lode mining claim.
- 2) The name and post office address of the locator is:
 Pathfinder Mines Corporation 1250 W. Sunset Blvd., Suite A
 St. George, Utah 84770
- 3) The date of this location is the 19 day of March, 1986, on which date the notice of location was posted on the claim.
- 4) The locator does hereby locate and claim 1,500 linear feet vein or lode, together with 300 feet in width on each side of the center line of this claim.
- 5) The general course of the vein or lode is in a East and West direction. The location monument lies within the boundaries of this claim at Corner # 4 the NW corner, and lies on the West end of this claim, and is 1,500 feet from the opposite end of this claim.
- 6) The claim is situated in the NW & NE quarter of Section 19, Twp. 38N, Rge. 5W, G & SR Base & Meridian, in the unknown Mining District, County of Mohave, State of Arizona.

The boundaries of this claim can be traced:

Beginning at the West end center monument, and running
 thence South 300 feet to SW corner monument No. 1;
 thence East 1,500 feet to SE corner monument No. 2;
 thence North 300 feet to East end center monument;
 thence North 300 feet to NE corner monument No. 3;
 thence West 1,500 feet to NW corner monument No. 4;
 thence South 300 feet to the point of beginning.

- 7) All dips, variations, spurs, angles, and all veins, ledges, or deposits within the lines of this claim, together with all water and timber and any other rights appurtenant, allowed by the laws of the State or of the United States, are hereby claimed from the effective date of this location.

- 8) Tie: Corner No. 4 of this claim is located 1500'E & 9600'N

from the NW corner of Section 31, Twp. 38N, Rge. 5W,
 G&SR, BM.

Locator: PATHFINDER MINES CORPORATION

By:

Agent

RECEIVED

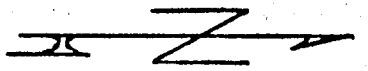
1986 JUN 12 PM 2:02

U.S. M. & S. STATE OFFICE

RECEIVED

A MC 255477

DB
 LOPE MINING CLAIMS
 MOHAVE COUNTY, ARIZONA
 SCALE: 1 inch = 2,000 feet



Claim monuments are wooden stakes at least 1 1/4" x 1 1/4" x 4" above the ground.

<div> <div>38</div> <div>T</div> <div>N</div> </div>	127	128	129	130	163	164	165	166	201	202	246	247	300	301	354
	125	126	131	132	161	162	167	168	203	204	248	249	302	303	355
	123	124	133	134	159	160	169	170	205	206	250	251	304	305	356
	121	122	135	136	157	158	171	172	207	208	252	253	306	307	357
	24119	120	137	13819	155	156	173	20174	209	210	25421	255	308	309	22358
	117	118	139	140	153	154	175	176	211	212	256	257	310	311	359
	115	116	141	142	151	152	177	178	213	214	258	259	312	313	360
	17	18	143	144	149	150	179	180	215	216	260	261	314	315	361
	15	16	145	146	147	148	181	182	217	218	262	263	316	317	362
	25	26	43	44	113	114	183	184	219	220	264	265	318	319	363
	23	24	41	42	111	112	185	186	221	222	266	267	320	321	
	21	22	39	40	109	110	187	188	223	224	268	269	322	323	
	19	20	37	38	107	108	189	190	225	226	270	271	324	325	
	259	10	35	3630	105	106	191	29192	227	228	27228	273	326	327	27
<div> <div>36</div> <div>T</div> <div>N</div> </div>	7	8	33	34	103	104	193	194	229	230	274	275	328	329	
	5	6	31	32	101	102	195	196	231	232	276	277	330	331	
	3	4	29	30	99	100	197	198	233	234	278	279	332	333	
	1	2	27	28	97	98	199	200	235	236	280	281	334	335	
	45	46	95	96					237	238	282	283	336	337	
	47	48	93	94					238	284	285		338	339	
	49	50	91	92					239	286	287		340	341	
	T38N, R5W	52	89	90					240	288	289		342	343	
	51	54	87	88					241	29033	291		344	345	
	53	56	85	86					242	292	293		346	347	
	55	58	83	84					243	294	295		348	349	
	57	60	81	82					244	296	297		350	351	
	59	62	79	80					245	298	299		352	353	
	61														

TIE: The SW corner of DB #27 is the NW corner of Section 31,

TIE: The NW corner of DB #237 is the NW corner of Section 33, T38N, R5W

R 6 W

R 5 W

G&SR B&M

Side lines are 1,500 feet; end lines are 600 feet; bearings are North/South, East/West parallel to the section lines.

NOTICE AND CERTIFICATE OF LOCATION - LODE MINING CLAIM

Notice is Hereby Given that:

- 1) The name of this claim is DB 135, a lode mining claim.
- 2) The name and post office address of the locator is:
 Pathfinder Mines Corporation 1250 W. Sunset Blvd., Suite A
 St. George, Utah 84770
- 3) The date of this location is the 19 day of March, 1986, on which date the notice of location was posted on the claim.
- 4) The locator does hereby locate and claim 1,500 linear feet vein or lode, together with 300 feet in width on each side of the center line of this claim.
- 5) The general course of the vein or lode is in a West and East direction. The location monument lies within the boundaries of this claim at Corner # 1 the NE corner, and lies on the East end of this claim, and is 1,500 feet from the opposite end of this claim.
- 6) The claim is situated in the NW quarter of Section 19, Twp. 38N, Rge. 5W, G & SR Base & Meridian, in the unknown Mining District, County of Mohave, State of Arizona.

The boundaries of this claim can be traced:

Beginning at the East end center monument, and running
 thence North 300 feet to NE corner monument No. 1;
 thence West 1,500 feet to NW corner monument No. 2;
 thence South 300 feet to West end center monument;
 thence South 300 feet to SW corner monument No. 3;
 thence East 1,500 feet to SE corner monument No. 4;
 thence North 300 feet to the point of beginning.

- 7) All dips, variations, spurs, angles, and all veins, ledges, or deposits within the lines of this claim, together with all water and timber and any other rights appurtenant, allowed by the laws of the State or of the United States, are hereby claimed from the effective date of this location.
- 8) Tie: Corner No. 1 of this claim is located 1500'E & 9000'N

from the NW corner of Section 31, Twp. 38N, Rge. 5W, G&SR, BM.

Locator: PATHFINDER MINES CORPORATION

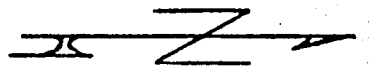
By:

DR Anderson
 Agent

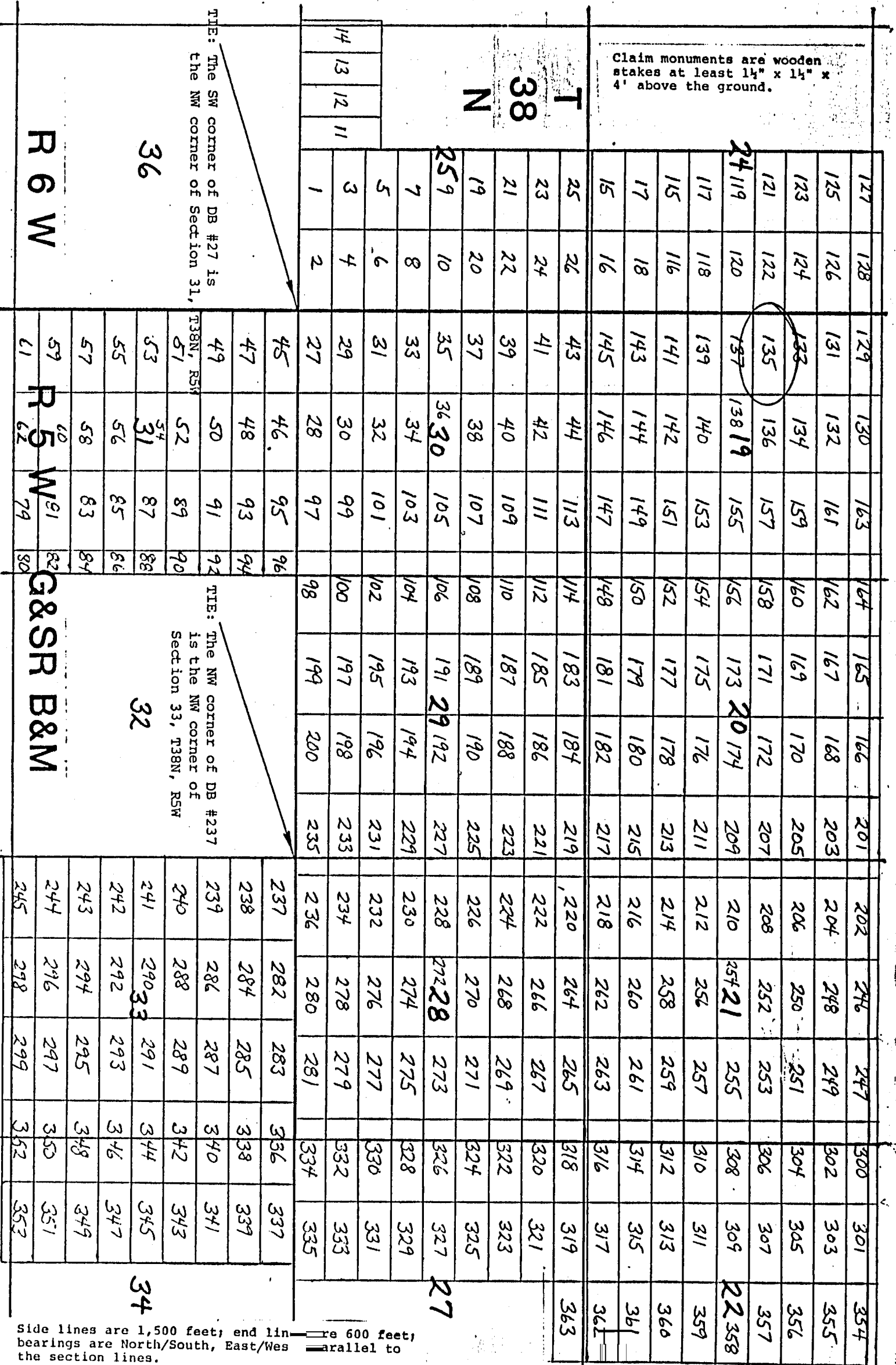
A MC 255478

RECEIVED
 STATE OF ARIZONA
 DEPT. OF MINES
 JUN 12 PM 2 08
 TOLSON

DB
LODE MINING CLAIMS
MOHAVE COUNTY, ARIZONA
SCALE: 1 inch = 2,000 feet



Claim monuments are wooden stakes at least 1 1/2" x 1 1/2" x 4" above the ground.



Side lines are 1,500 feet; end lines are 600 feet; bearings are North/South, East/West parallel to the section lines.

NOTICE AND CERTIFICATE OF LOCATION - LODE MINING CLAIM

A MC 255479

Notice is Hereby Given that:

- 1) The name of this claim is DB 136, a lode mining claim.
- 2) The name and post office address of the locator is:
 Pathfinder Mines Corporation 1250 W. Sunset Blvd., Suite A
 St. George, Utah 84770
- 3) The date of this location is the 19 day of March, 1986, on which date the notice of location was posted on the claim.
- 4) The locator does hereby locate and claim 1,500 linear feet vein or lode, together with 300 feet in width on each side of the center line of this claim.
- 5) The general course of the vein or lode is in a East and West direction. The location monument lies within the boundaries of this claim at Corner # 4 the NW corner, and lies on the West end of this claim, and is 1,500 feet from the opposite end of this claim.
- 6) The claim is situated in the NW & NE quarter of Section 19, Twp. 38N, Rge. 5W, G & SR Base & Meridian, in the unknown Mining District, County of Mohave, State of Arizona.

The boundaries of this claim can be traced:

Beginning at the West end center monument, and running
 thence South 300 feet to SW corner monument No. 1;
 thence East 1,500 feet to SE corner monument No. 2;
 thence North 300 feet to East end center monument;
 thence North 300 feet to NE corner monument No. 3;
 thence West 1,500 feet to NW corner monument No. 4;
 thence South 300 feet to the point of beginning.

- 7) All dips, variations, spurs, angles, and all veins, ledges, or deposits within the lines of this claim, together with all water and timber and any other rights appurtenant, allowed by the laws of the State or of the United States, are hereby claimed from the effective date of this location.

- 8) Tie: Corner No. 4 of this claim is located 1500'E & 9000'N

from the NW corner of Section 31, Twp. 38N, Rge. 5W,
 G&SR, BM.


Locator: PATHFINDER MINES CORPORATION

By:

Agent

RECEIVED
 B.L.M. AZ STATE OFFICE
 JUN 12 PM 2 00
 PHOENIX, ARIZONA

DB
LODE MINING CLAIMS
MOHAVE COUNTY, ARIZONA
SCALE: 1 inch = 2,000 feet



Claim monuments are wooden stakes at least 1 1/2" x 1 1/2" x 4" above the ground.

Claim monuments are wooden stakes at least 1½" x 1½" x 4" above the ground.		127	128	129	130	163	164	165	166	201	202	246	247	300	301	354
		125	126	131	132	161	162	167	168	203	204	248	249	302	303	355
T 38 N		123	124	133	134	159	160	169	170	205	206	250	251	304	305	356
		121	122	135	136	157	158	171	172	207	208	252	253	306	307	357
		24119	120	137	13819	155	156	173	20174	209	210	25421	255	308	309	22358
		117	118	139	140	153	154	175	176	211	212	256	257	310	311	359
		115	116	141	142	151	152	177	178	213	214	258	259	312	313	360
		117	118	143	144	149	150	179	180	215	216	260	261	314	315	361
		15	16	145	146	147	148	181	182	217	218	262	263	316	317	362
		25	26	43	44	113	114	183	184	219	220	264	265	318	319	363
		23	24	41	42	111	112	185	186	221	222	266	267	320	321	
		21	22	39	40	109	110	187	188	223	224	268	269	322	323	
		19	20	37	38	107	108	189	190	225	226	270	271	324	325	
		259	10	35	3630	105	106	191	29192	227	228	27228	273	326	327	27
		7	8	33	34	103	104	193	194	229	230	274	275	328	329	
		5	6	31	32	101	102	195	196	231	232	276	277	330	331	
		3	4	29	30	99	100	197	198	233	234	278	279	332	333	
		1	2	27	28	97	98	199	200	235	236	280	281	334	335	

are 600 feet,
parallel to

TIE: The SW corner of DB #27 is the NW corner of Section 31.

TIE: The NW corner of DB #237 is the NW corner of Section 33, T38N, R5W

R 6 W

R 5 W

G&SR B&M

Side lines are 1,500 feet, end lines are 600 feet, bearings are North/South, East/West parallel to the section lines.

NOTICE AND CERTIFICATE OF LOCATION.- LODE MINING CLAIM

Notice is Hereby Given that:

- 1) The name of this claim is DB 137, a lode mining claim.
- 2) The name and post office address of the locator is:
 Pathfinder Mines Corporation 1250 W. Sunset Blvd., Suite A
 St. George, Utah 84770
- 3) The date of this location is the 19 day of March, 1986, on which date the notice of location was posted on the claim.
- 4) The locator does hereby locate and claim 1,500 linear feet vein or lode, together with 300 feet in width on each side of the center line of this claim.
- 5) The general course of the vein or lode is in a West and East direction. The location monument lies within the boundaries of this claim at Corner # 1 the NE corner, and lies on the East end of this claim, and is 1,500 feet from the opposite end of this claim.
- 6) The claim is situated in the NW+SW quarter of Section 19, Twp. 38N, Rge. 5W, G & SR Base & Meridian, in the unknown Mining District, County of Mohave, State of Arizona.

The boundaries of this claim can be traced:

Beginning at the East end center monument, and running
 thence North 300 feet to NE corner monument No. 1;
 thence West 1,500 feet to NW corner monument No. 2;
 thence South 300 feet to West end center monument;
 thence South 300 feet to SW corner monument No. 3;
 thence East 1,500 feet to SE corner monument No. 4;
 thence North 300 feet to the point of beginning.

- 7) All dips, variations, spurs, angles, and all veins, ledges, or deposits within the lines of this claim, together with all water and timber and any other rights appurtenant, allowed by the laws of the State or of the United States, are hereby claimed from the effective date of this location.

- 8) Tie: Corner No. 1 of this claim is located 1500'E + 8400'N

from the NW corner of Section 31, Twp. 38N, Rge. 5W,
 G&SR, BM.

Locator: PATHFINDER MINES CORPORATION

By:

DR Anderson
 Agent

PHOTOGRAPHED

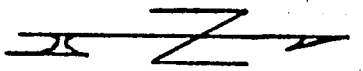
1987 JUN 12 PM 2 00

B.L.M. AZ STATE OFFICE

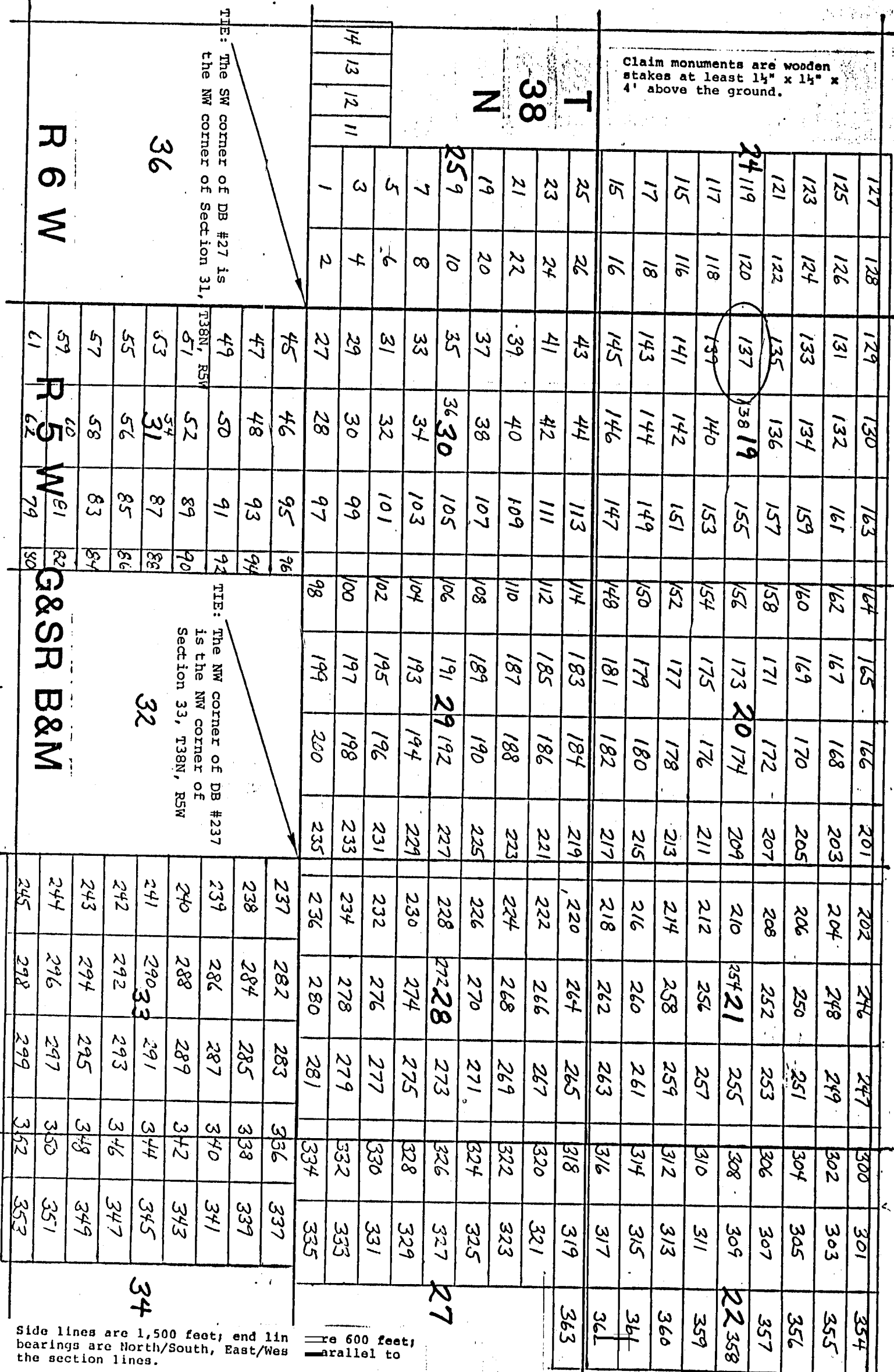
RECEIVED

A MC 255480

DB.
LODE MINING CLAIMS
MOHAVE COUNTY, ARIZONA
SCALE: 1 inch = 2,000 feet



Claim monuments are wooden
stakes at least 1 1/2" x 1 1/2" x
4' above the ground.



NOTICE AND CERTIFICATE OF LOCATION - LODE MINING CLAIM

Notice is Hereby Given that:

- 1) The name of this claim is DB 138, a lode mining claim.
- 2) The name and post office address of the locator is:
 Pathfinder Mines Corporation 1250 W. Sunset Blvd., Suite A
 St. George, Utah 84770
- 3) The date of this location is the 19 day of March, 1986, on which date the notice of location was posted on the claim.
- 4) The locator does hereby locate and claim 1,500 linear feet vein or lode, together with 300 feet in width on each side of the center line of this claim.
- 5) The general course of the vein or lode is in a East and West direction. The location monument lies within the boundaries of this claim at Corner # 4 the NW corner, and lies on the West end of this claim, and is 1,500 feet from the opposite end of this claim.
- 6) The claim is situated in the all quarters of Section 19, Twp. 38N, Rge. 5W, G & SR Base & Meridian, in the unknown Mining District, County of Mohave, State of Arizona.

The boundaries of this claim can be traced:

Beginning at the West end center monument, and running
 thence South 300 feet to SW corner monument No. 1;
 thence East 1,500 feet to SE corner monument No. 2;
 thence North 300 feet to East end center monument;
 thence North 300 feet to NE corner monument No. 3;
 thence West 1,500 feet to NW corner monument No. 4;
 thence South 300 feet to the point of beginning.

- 7) All dips, variations, spurs, angles, and all veins, ledges, or deposits within the lines of this claim, together with all water and timber and any other rights appurtenant, allowed by the laws of the State or of the United States, are hereby claimed from the effective date of this location.

- 8) Tie: Corner No. 4 of this claim is located 1500'E & 8400'N

from the NW corner of Section 31, Twp. 38N, Rge. 5W,
 G&SR, BM.

Locator: PATHFINDER MINES CORPORATION

By:

DR Anderson
 Agent

RECEIVED
 B.L.M. AZ STATE OFFICE
 JUN 12 PM 2 03
 PHOENIX ARIZONA

A MC 255481

LODE MINING CLAIMS
MOHAVE COUNTY, ARIZONA
SCALE: 1 inch = 2,000 feet

IX Z

T 38 N

TTE: The SW corner of DB #27 is the NW corner of Section 31,

TIE: The NW corner of DB #237 is the NW corner of Section 33, T38N, R5W

G&S B&M

32

22

Side lines are 1,500 feet; end lines are 600 feet; bearings are North/South, East/West parallel to the section lines.

NOTICE AND CERTIFICATE OF LOCATION - LODE MINING CLAIM

Notice is Hereby Given that:

- 1) The name of this claim is DB 139, a lode mining claim.
- 2) The name and post office address of the locator is:
 Pathfinder Mines Corporation 1250 W. Sunset Blvd., Suite A
 St. George, Utah 84770
- 3) The date of this location is the 19 day of March, 1986, on which date the notice of location was posted on the claim.
- 4) The locator does hereby locate and claim 1,500 linear feet vein or lode, together with 300 feet in width on each side of the center line of this claim.
- 5) The general course of the vein or lode is in a West and East direction. The location monument lies within the boundaries of this claim at Corner # 1 the NE corner, and lies on the East end of this claim, and is 1,500 feet from the opposite end of this claim.
- 6) The claim is situated in the SW quarter of Section 19, Twp. 38N, Rge. 5W, G & SR Base & Meridian, in the unknown Mining District, County of Mohave, State of Arizona.

The boundaries of this claim can be traced:

Beginning at the East end center monument, and running
 thence North 300 feet to NE corner monument No. 1;
 thence West 1,500 feet to NW corner monument No. 2;
 thence South 300 feet to West end center monument;
 thence South 300 feet to SW corner monument No. 3;
 thence East 1,500 feet to SE corner monument No. 4;
 thence North 300 feet to the point of beginning.

- 7) All dips, variations, spurs, angles, and all veins, ledges, or deposits within the lines of this claim, together with all water and timber and any other rights appurtenant, allowed by the laws of the State or of the United States, are hereby claimed from the effective date of this location.

- 8) Tie: Corner No. 1 of this claim is located 1500'E + 7800'N

from the NW corner of Section 31, Twp. 38N, Rge. 5W,
 G&SR, BM.

Locator: PATHFINDER MINES CORPORATION

By:

Agent

THOMAS J. ANDERSON


1085 JUN 12 PM 2 03

B.L.M. AZ STATE OFFICE

RECEIVED

A MC 255482

DB
LODE MINING CLAIMS
MOHAVE COUNTY, ARIZONA
SCALE: 1 inch = 2,000 feet



Claim monuments are wooden stakes at least 1 1/4" x 1 1/4" x 4" above the ground.

127	128	129	130	163	164	165	166	201	202	246	247	300	301	354
125	126	131	132	161	162	167	168	203	204	248	249	302	303	355
123	124	133	134	159	160	169	170	205	206	250	251	304	305	356
121	122	135	136	157	158	171	172	207	208	252	253	306	307	357
24119	120	137	13819	155	156	17320	174	209	210	25421	255	308	309	22358
117	118	139	140	153	154	175	176	211	212	256	257	310	311	359
115	116	141	142	151	152	177	178	213	214	258	259	312	313	360
117	118	143	144	149	150	179	180	215	216	260	261	314	315	361
15	16	145	146	147	148	181	182	217	218	262	263	316	317	36
25	26	43	44	113	114	183	184	219	220	264	265	318	319	363
23	24	41	42	111	112	185	186	221	222	266	267	320	321	
21	22	39	40	109	110	187	188	223	224	268	269	322	323	
19	20	37	38	107	108	189	190	225	226	270	271	324	325	
259	10	35	3630	105	106	19129	192	227	228	27228	273	326	327	27
7	8	33	34	103	104	193	194	229	230	274	275	328	329	
5	6	31	32	101	102	195	196	231	232	276	277	330	331	
3	4	29	30	99	100	197	198	233	234	278	279	332	333	
14	13	27	28	97	98	199	200	235	236	280	281	334	335	

TIE: The SW corner of DB #27 is the NW corner of Section 31.

TIE: The NW corner of DB #237 is the NW corner of Section 33, T38N, R5W

45	46	95	96	237	282	283	336	337
47	48	93	94	238	284	285	338	339
49	50	91	92	239	286	287	340	341
T38N, R5W	52	89	90	240	288	289	342	343
51	54	87	88	241	29033	291	344	345
53	31	85	86	242	292	293	346	347
55	56	83	84	243	294	295	348	349
57	58	81	82	244	296	297	350	351
59	60	79	80	245	298	299	352	353

R 6 W

R 5 W

G&SR B&M

36

32

34

Side lines are 1,500 feet; end lines are 600 feet; bearings are North/South, East/West parallel to the section lines.

NOTICE AND CERTIFICATE OF LOCATION - LODE MINING CLAIM

Notice is Hereby Given that:

- 1) The name of this claim is DB 140, a lode mining claim.
- 2) The name and post office address of the locator is:
 Pathfinder Mines Corporation 1250 W. Sunset Blvd., Suite A
 St. George, Utah 84770
- 3) The date of this location is the 19 day of March, 1986, on which date the notice of location was posted on the claim.
- 4) The locator does hereby locate and claim 1,500 linear feet vein or lode, together with 300 feet in width on each side of the center line of this claim.
- 5) The general course of the vein or lode is in a East and West direction. The location monument lies within the boundaries of this claim at Corner # 4 the NW corner, and lies on the West end of this claim, and is 1,500 feet from the opposite end of this claim.
- 6) The claim is situated in the SW & SE quarter of Section 19, Twp. 38N, Rge. 5W, G & SR Base & Meridian, in the unknown Mining District, County of Mohave, State of Arizona.

The boundaries of this claim can be traced:

Beginning at the West end center monument, and running
 thence South 300 feet to SW corner monument No. 1;
 thence East 1,500 feet to SE corner monument No. 2;
 thence North 300 feet to East end center monument;
 thence North 300 feet to NE corner monument No. 3;
 thence West 1,500 feet to NW corner monument No. 4;
 thence South 300 feet to the point of beginning.

- 7) All dips, variations, spurs, angles, and all veins, ledges, or deposits within the lines of this claim, together with all water and timber and any other rights appurtenant, allowed by the laws of the State or of the United States, are hereby claimed from the effective date of this location.

- 8) Tie: Corner No. 4 of this claim is located 1500'E & 7800'N

from the NW corner of Section 31, Twp. 38N, Rge. 5W, G&SR, BM.

Locator: PATHFINDER MINES CORPORATION

By:

DR Anderson
 Agent

PHOENIX, ARIZONA

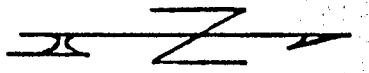
1986 JUN 12 PM 2:03

U.S. STATE OFFICE

RECEIVED

A MC 255483

DB
 LODE MINING CLAIMS
 MOHAVE COUNTY, ARIZONA
 SCALE: 1 inch = 2,000 feet



Claim monuments are wooden stakes at least 1 1/2" x 1 1/2" x 4' above the ground.

127	128	129	130	163	164	165	166	201	202	246	247	300	301	354
125	126	131	132	161	162	167	168	203	204	248	249	302	303	355
123	124	133	134	159	160	169	170	205	206	250	251	304	305	356
121	122	135	136	157	158	171	172	207	208	252	253	306	307	357
24119	120	137	13819	155	156	173	20174	209	210	25421	255	308	309	22358
117	118	139	140	153	154	175	176	211	212	256	257	310	311	359
115	116	141	142	151	152	177	178	213	214	258	259	312	313	360
117	118	143	144	149	150	179	180	215	216	260	261	314	315	361
15	16	145	146	147	148	181	182	217	218	262	263	316	317	362
25	26	43	44	113	114	183	184	219	220	264	265	318	319	363
23	24	41	42	111	112	185	186	221	222	266	267	320	321	
21	22	39	40	109	110	187	188	223	224	268	269	322	323	
19	20	37	38	107	108	189	190	225	226	270	271	324	325	
259	10	35	3630	105	106	191	29192	227	228	27228	273	326	327	27
7	8	33	34	103	104	193	194	229	230	274	275	328	329	
5	6	31	32	101	102	195	196	231	232	276	277	330	331	
3	4	29	30	99	100	197	198	233	234	278	279	332	333	
1	2	27	28	97	98	199	200	235	236	280	281	334	335	

TIE: The SW corner of DB #27 is the NW corner of Section 31,

TIE: The NW corner of DB #237 is the NW corner of Section 33, T38N, R5W

45	46	95	96	237	282	283	336	337
47	48	93	94	238	284	285	338	339
49	50	91	92	239	286	287	340	341
51	52	89	90	240	288	289	342	343
53	54	87	88	241	29033	291	344	345
55	56	85	86	242	292	293	346	347
57	58	83	84	243	294	295	348	349
59	60	81	82	244	296	297	350	351
61	62	79	80	245	298	299	352	353

R 6 W

R 5 W

G&SR B&M

36

32

34

Side lines are 1,500 feet; end lines are 600 feet; bearings are North/South, East/West parallel to the section lines.

NOTICE AND CERTIFICATE OF LOCATION - LODE MINING CLAIM

Notice is Hereby Given that:

A MC 255484

- 1) The name of this claim is DB 141, a lode mining claim.
- 2) The name and post office address of the locator is:
 Pathfinder Mines Corporation 1250 W. Sunset Blvd., Suite A
 St. George, Utah 84770
- 3) The date of this location is the 19 day of March, 1986, on which date the notice of location was posted on the claim.
- 4) The locator does hereby locate and claim 1,500 linear feet vein or lode, together with 300 feet in width on each side of the center line of this claim.
- 5) The general course of the vein or lode is in a West and East direction. The location monument lies within the boundaries of this claim at Corner # 1 the NE corner, and lies on the East end of this claim, and is 1,500 feet from the opposite end of this claim.
- 6) The claim is situated in the SW quarter of Section 19, Twp. 38N, Rge. 5W, G & SR Base & Meridian, in the unknown Mining District, County of Mohave, State of Arizona.

The boundaries of this claim can be traced:

Beginning at the East end center monument, and running
 thence North 300 feet to NE corner monument No. 1;
 thence West 1,500 feet to NW corner monument No. 2;
 thence South 300 feet to West end center monument;
 thence South 300 feet to SW corner monument No. 3;
 thence East 1,500 feet to SE corner monument No. 4;
 thence North 300 feet to the point of beginning.

- 7) All dips, variations, spurs, angles, and all veins, ledges, or deposits within the lines of this claim, together with all water and timber and any other rights appurtenant, allowed by the laws of the State or of the United States, are hereby claimed from the effective date of this location.
- 8) Tie: Corner No. 1 of this claim is located 1500'E + 7200'N

from the NW corner of Section 31, Twp. 38N, Rge. 5W,
 G&SR, BM.

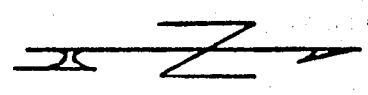
Locator: PATHFINDER MINES CORPORATION

By:

DR Anderson
 Agent

RECEIVED
 B.L.M. AZ STATE OFFICE
 JUN 12 PM 2:03
 PHOENIX, ARIZONA

DB
LODE MINING CLAIMS
MOHAVE COUNTY, ARIZONA
SCALE: 1 inch = 2,000 feet



Claim monuments are wooden stakes at least 1 1/2" x 1 1/2" x 4' above the ground.

T 38 N

127	128	129	130	163	164	165	166	201	202	246	247	300	301	354
125	126	131	132	161	162	167	168	203	204	248	249	302	303	355
123	124	133	134	159	160	169	170	205	206	250	251	304	305	356
121	122	135	136	157	158	171	172	207	208	252	253	306	307	357
24119	120	137	13819	155	156	173	20174	209	210	25421	255	308	309	22358
117	118	139	140	153	154	175	176	211	212	256	257	310	311	359
115	116	141	142	151	152	177	178	213	214	258	259	312	313	360
17	18	143	144	149	150	179	180	215	216	260	261	314	315	361
15	16	145	146	147	148	181	182	217	218	262	263	316	317	362
25	26	43	44	113	114	183	184	219	220	264	265	318	319	363
23	24	41	42	111	112	185	186	221	222	266	267	320	321	
21	22	39	40	109	110	187	188	223	224	268	269	322	323	
19	20	37	38	107	108	189	190	225	226	270	271	324	325	
259	10	35	3630	105	106	191	29192	227	228	27228	273	326	327	27
7	8	33	34	103	104	193	194	229	230	274	275	328	329	
5	6	31	32	101	102	195	196	231	232	276	277	330	331	
3	4	29	30	99	100	197	198	233	234	278	279	332	333	
14	13	27	28	97	98	199	200	235	236	280	281	334	335	

TIE: The SW corner of DB #27 is the NW corner of Section 31,

36

R 6 W

TIE: The NW corner of DB #237 is the NW corner of Section 33, T38N, R5W

32

R 5 W
G&SR B&M

237	282	283	336	337
238	284	285	338	339
239	286	287	340	341
240	288	289	342	343
241	29033	291	344	345
242	292	293	346	347
243	294	295	348	349
244	296	297	350	351
245	298	299	352	353

34

Side lines are 1,500 feet; end lines are 600 feet; bearings are North/South, East/West parallel to the section lines.

NOTICE AND CERTIFICATE OF LOCATION - LODE MINING CLAIM

Notice is Hereby Given that:

- 1) The name of this claim is DB 142, a lode mining claim.
- 2) The name and post office address of the locator is:
 Pathfinder Mines Corporation 1250 W. Sunset Blvd., Suite A
 St. George, Utah 84770
- 3) The date of this location is the 19 day of March, 1986, on which date the notice of location was posted on the claim.
- 4) The locator does hereby locate and claim 1,500 linear feet vein or lode, together with 300 feet in width on each side of the center line of this claim.
- 5) The general course of the vein or lode is in a East and West direction. The location monument lies within the boundaries of this claim at Corner # 4 the NW corner, and lies on the West end of this claim, and is 1,500 feet from the opposite end of this claim.
- 6) The claim is situated in the SW & SE quarter of Section 19, Twp. 38N, Rge. 5W, G & SR Base & Meridian, in the unknown Mining District, County of Mohave, State of Arizona.

The boundaries of this claim can be traced:

Beginning at the West end center monument, and runningthence South 300 feet to SW corner monument No. 1;thence East 1,500 feet to SE corner monument No. 2;thence North 300 feet to East end center monument;thence North 300 feet to NE corner monument No. 3;thence West 1,500 feet to NW corner monument No. 4;thence South 300 feet to the point of beginning.

- 7) All dips, variations, spurs, angles, and all veins, ledges, or deposits within the lines of this claim, together with all water and timber and any other rights appurtenant, allowed by the laws of the State or of the United States, are hereby claimed from the effective date of this location.

- 8) Tie: Corner No. 4 of this claim is located 1500'E & 7200'N

from the NW corner of Section 31, Twp. 38N, Rge. 5W,
 G&SR, BM.

Locator: PATHFINDER MINES CORPORATION


By:


 Agent

PHOENIX, ARIZONA
 JUN 21 1986
 B.L.H. AZ STATE OFFICE
 RECEIVED

A MC 255485

DB
LODE MINING CLAIMS
MOHAVE COUNTY, ARIZONA
SCALE: 1 inch = 2,000 feet



Claim monuments are wooden
stakes at least 1 1/2" x 1 1/2" x
4" above the ground.

127	128	129	130	163	164	165	166	201	202	246	247	300	301	354
125	126	131	132	161	162	167	168	203	204	248	249	302	303	355
123	124	133	134	159	160	169	170	205	206	250	251	304	305	356
121	122	135	136	157	158	171	172	207	208	252	253	306	307	357
24119	120	137	13819	155	156	173	20174	209	210	25421	255	308	309	22358
117	118	139	140	153	154	175	176	211	212	256	257	310	311	359
115	116	141	142	151	152	177	178	213	214	258	259	312	313	360
117	18	143	144	149	150	179	180	215	216	260	261	314	315	361
15	16	145	146	147	148	181	182	217	218	262	263	316	317	362
25	26	43	44	113	114	183	184	219	220	264	265	318	319	363
23	24	41	42	111	112	185	186	221	222	266	267	320	321	
21	22	39	40	109	110	187	188	223	224	268	269	322	323	
19	20	37	38	107	108	189	190	225	226	270	271	324	325	
259	10	35	3630	105	106	191	29192	227	228	27228	273	326	327	27
7	8	33	34	103	104	193	194	229	230	274	275	328	329	
5	6	31	32	101	102	195	196	231	232	276	277	330	331	
3	4	29	30	99	100	197	198	233	234	278	279	332	333	
1	2	27	28	97	98	199	200	235	236	280	281	334	335	

TIE: The SW corner of DB #27 is
the NW corner of Section 31,

TIE: The NW corner of DB #237
is the NW corner of
Section 33, T38N, R5W

R 6 W

R 5 W

G&SR B&M

237	282	283	336	337
238	284	285	338	339
239	286	287	340	341
240	288	289	342	343
241	29033	291	344	345
242	292	293	346	347
243	294	295	348	349
244	296	297	350	351
245	298	299	352	353

Side lines are 1,500 feet; end lines are 600 feet;
bearings are North/South, East/West parallel to
the section lines.

NOTICE AND CERTIFICATE OF LOCATION. - LODE MINING CLAIM

Notice is Hereby Given that:

1) The name of this claim is DB 143, a lode mining claim.

2) The name and post office address of the locator is:

Pathfinder Mines Corporation

1250 W. Sunset Blvd., Suite A
St. George, Utah 84770

3) The date of this location is the 19 day of March, 1986, on which date the notice of location was posted on the claim.

4) The locator does hereby locate and claim 1,500 linear feet vein or lode, together with 300 feet in width on each side of the center line of this claim.

5) The general course of the vein or lode is in a West and East direction. The location monument lies within the boundaries of this claim at Corner # 1 the NE corner, and lies on the East end of this claim, and is 1,500 feet from the opposite end of this claim.

6) The claim is situated in the SW quarter of Section 19, Twp. 38N, Rge. 5W, G & SR Base & Meridian, in the unknown Mining District, County of Mohave, State of Arizona.

The boundaries of this claim can be traced:

Beginning at the East end center monument, and running

thence North 300 feet to NE corner monument No. 1;

thence West 1,500 feet to NW corner monument No. 2;

thence South 300 feet to West end center monument;

thence South 300 feet to SW corner monument No. 3;

thence East 1,500 feet to SE corner monument No. 4;

thence North 300 feet to the point of beginning.

7) All dips, variations, spurs, angles, and all veins, ledges, or deposits within the lines of this claim, together with all water and timber and any other rights appurtenant, allowed by the laws of the State or of the United States, are hereby claimed from the effective date of this location.

8) Tie: Corner No. 1 of this claim is located 1500'E + 6600'N

from the NW corner of Section 31, Twp. 38N, Rge. 5W, G&SR, BM.

Locator: PATHFINDER MINES CORPORATION

By:

DR Anderson
Agent

RECEIVED
D.L.H. AZ STATE OFFICE
JUN 12 PM 2:03
PHOENIX, ARIZONA

A MC 255486

DB
LODE MINING CLAIMS
MOHAVE COUNTY, ARIZONA
SCALE: 1 inch = 2,000 feet



Claim monuments are wooden
stakes at least 1 1/4" x 1 1/4" x
4' above the ground.

T 38 N	127	128	129	130	163	164	165	166	201	202	246	247	300	301	354
	125	126	131	132	161	162	167	168	203	204	248	249	302	303	355
	123	124	133	134	159	160	169	170	205	206	250	251	304	305	356
	121	122	135	136	157	158	171	172	207	208	252	253	306	307	357
	24119	120	137	13819	155	156	173	20174	209	210	25421	255	308	309	22358
	117	118	139	140	153	154	175	176	211	212	256	257	310	311	359
	115	116	141	142	151	152	177	178	213	214	258	259	312	313	360
	17	18	143	144	149	150	179	180	215	216	260	261	314	315	361
	15	16	145	146	147	148	181	182	217	218	262	263	316	317	362
	25	26	43	44	113	114	183	184	219	220	264	265	318	319	363
	23	24	41	42	111	112	185	186	221	222	266	267	320	321	
	21	22	39	40	109	110	187	188	223	224	268	269	322	323	
	19	20	37	38	107	108	189	190	225	226	270	271	324	325	
36	259	10	35	3630	105	106	191	29192	227	228	27228	273	326	327	27
	7	8	33	34	103	104	193	194	229	230	274	275	328	329	
	5	6	31	32	101	102	195	196	231	232	276	277	330	331	
	3	4	29	30	99	100	197	198	233	234	278	279	332	333	
	1	2	27	28	97	98	199	200	235	236	280	281	334	335	
	45	46	95	96					237	282	283		336	337	
	47	48	93	94					238	284	285		338	339	
	49	50	91	92					239	286	287		340	341	
	T38N, R5W	52	89	90					240	288	289		342	343	
	51	52	87	88					241	29033	291		344	345	
	53	54	85	86					242	292	293		346	347	
	55	56	83	84					243	294	295		348	349	
	57	58	81	82					244	296	297		350	351	
	59	60	79	80					245	298	299		352	353	
R 6 W															
R 5 W															
G&SR B&M															

TIE: The SW corner of DB #27 is
the NW corner of Section 31,

TIE: The NW corner of DB #237
is the NW corner of
Section 33, T38N, R5W

34

Side lines are 1,500 feet; end lines are 600 feet;
bearings are North/South, East/West parallel to
the section lines.

NOTICE AND CERTIFICATE OF LOCATION - LODE MINING CLAIM

Notice is Hereby Given that:

- 1) The name of this claim is DB 144, a lode mining claim.
- 2) The name and post office address of the locator is:
 Pathfinder Mines Corporation 1250 W. Sunset Blvd., Suite A
 St. George, Utah 84770
- 3) The date of this location is the 19 day of March, 1986, on which date the notice of location was posted on the claim.
- 4) The locator does hereby locate and claim 1,500 linear feet vein or lode, together with 300 feet in width on each side of the center line of this claim.
- 5) The general course of the vein or lode is in a East and West direction. The location monument lies within the boundaries of this claim at Corner # 4 the NW corner, and lies on the West end of this claim, and is 1,500 feet from the opposite end of this claim.
- 6) The claim is situated in the SW & SE quarter of Section 19, Twp. 38N, Rge. 5W, G & SR Base & Meridian, in the unknown Mining District, County of Mohave, State of Arizona.

The boundaries of this claim can be traced:

Beginning at the West end center monument, and running
 thence South 300 feet to SW corner monument No. 1;
 thence East 1,500 feet to SE corner monument No. 2;
 thence North 300 feet to East end center monument;
 thence North 300 feet to NE corner monument No. 3;
 thence West 1,500 feet to NW corner monument No. 4;
 thence South 300 feet to the point of beginning.

- 7) All dips, variations, spurs, angles, and all veins, ledges, or deposits within the lines of this claim, together with all water and timber and any other rights appurtenant, allowed by the laws of the State or of the United States, are hereby claimed from the effective date of this location.

- 8) Tie: Corner No. 4 of this claim is located 1500'E + 6600'N

from the NW corner of Section 31, Twp. 38N, Rge. 5W,
 G&SR, BM.

Locator: PATHFINDER MINES CORPORATION

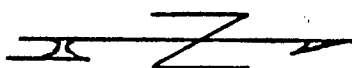
By:

Agent

RECEIVED
 U.S. STATE OFFICE
 JUN 12 PM 2:03
 PHOENIX, ARIZONA

A MC 255487

DB
LODE MINING CLAIMS
MOHAVE COUNTY, ARIZONA
SCALE: 1 inch = 2,000 feet



Claim monuments are wooden stakes at least 1 1/2" x 1 1/2" x 4" above the ground.

T 38 N	127	128	129	130	163	164	165	166	201	202	246	247	300	301	354
	125	126	131	132	161	162	167	168	203	204	248	249	302	303	355
	123	124	133	134	159	160	169	170	205	206	250	251	304	305	356
	121	122	135	136	157	158	171	172	207	208	252	253	306	307	357
	24119	120	137	13819	155	156	173	20174	209	210	25421	255	308	309	22358
	117	118	139	140	153	154	175	176	211	212	256	257	310	311	359
	115	116	141	142	151	152	177	178	213	214	258	259	312	313	360
	17	18	143	144	149	150	179	180	215	216	260	261	314	315	361
	15	16	145	146	147	148	181	182	217	218	262	263	316	317	362
	25	26	43	44	113	114	183	184	219	220	264	265	318	319	363
	23	24	41	42	111	112	185	186	221	222	266	267	320	321	
	21	22	39	40	109	110	187	188	223	224	268	269	322	323	
	19	20	37	38	107	108	189	190	225	226	270	271	324	325	
14 13 12 11 1	259	10	35	3630	105	106	191	29192	227	228	27228	273	326	327	27
	7	8	33	34	103	104	193	194	229	230	274	275	328	329	
	5	6	31	32	101	102	195	196	231	232	276	277	330	331	
	3	4	29	30	99	100	197	198	233	234	278	279	332	333	
	1	2	27	28	97	98	199	200	235	236	280	281	334	335	
			45	46	95	96				237	282	283	336	337	
			47	48	93	94				238	284	285	338	339	
			49	50	91	92				239	286	287	340	341	
			T38N, R5W	52	89	90				240	288	289	342	343	
			51	54	87	88				241	29033	291	344	345	
			53	56	85	86				242	292	293	346	347	
			55	58	83	84				243	294	295	348	349	
			57	60	81	82				244	296	297	350	351	
			59	62	79	80				245	298	299	352	353	

TIE: The SW corner of DB #27 is the NW corner of Section 31,

TIE: The NW corner of DB #237 is the NW corner of Section 33, T38N, R5W

R 6 W

R 5 W

G&SR B&M

Side lines are 1,500 feet; end lines are 600 feet; bearings are North/South, East/West parallel to the section lines.

NOTICE AND CERTIFICATE OF LOCATION - LODE MINING CLAIM

Notice is Hereby Given that:

- 1) The name of this claim is DB 145, a lode mining claim.
- 2) The name and post office address of the locator is:
 Pathfinder Mines Corporation 1250 W. Sunset Blvd., Suite A
 St. George, Utah 84770
- 3) The date of this location is the 19 day of March, 1986, on which date the notice of location was posted on the claim.
- 4) The locator does hereby locate and claim 1,500 linear feet vein or lode, together with 300 feet in width on each side of the center line of this claim.
- 5) The general course of the vein or lode is in a West and East direction. The location monument lies within the boundaries of this claim at Corner # 1 the NE corner, and lies on the East end of this claim, and is 1,500 feet from the opposite end of this claim.
- 6) The claim is situated in the SW quarter of Section 19, Twp. 38N, Rge. 5W, G & SR Base & Meridian, in the unknown Mining District, County of Mohave, State of Arizona.

The boundaries of this claim can be traced:

Beginning at the East end center monument, and running
 thence North 300 feet to NE corner monument No. 1;
 thence West 1,500 feet to NW corner monument No. 2;
 thence South 300 feet to West end center monument;
 thence South 300 feet to SW corner monument No. 3;
 thence East 1,500 feet to SE corner monument No. 4;
 thence North 300 feet to the point of beginning.

- 7) All dips, variations, spurs, angles, and all veins, ledges, or deposits within the lines of this claim, together with all water and timber and any other rights appurtenant, allowed by the laws of the State or of the United States, are hereby claimed from the effective date of this location.

- 8) Tie: Corner No. 1 of this claim is located 1500'E + 6000'N

from the NW corner of Section 31, Twp. 38N, Rge. 5W,
 G&SR, BM.

Locator: PATHFINDER MINES CORPORATION


By:

Agent

RECEIVED
 B.L.M. AZ STATE OFFICE
 1986 JUN 12 PM 2:03
 PHOENIX, ARIZONA

A MC 255488

DB
LODE MINING CLAIMS
MOHAVE COUNTY, ARIZONA
SCALE: 1 inch = 2,000 feet



Claim monuments are wooden stakes at least 1 1/4" x 1 1/4" x 4' above the ground.

127	128	129	130	163	164	165	166	201	202	246	247	300	301	354
125	126	131	132	161	162	167	168	203	204	248	249	302	303	355
123	124	133	134	159	160	169	170	205	206	250	251	304	305	356
121	122	135	136	157	158	171	172	207	208	252	253	306	307	357
24119	120	137	13819	155	156	173	20174	209	210	25421	255	308	309	22358
117	118	139	140	153	154	175	176	211	212	256	257	310	311	359
115	116	141	142	151	152	177	178	213	214	258	259	312	313	360
117	18	143	144	149	150	179	180	215	216	260	261	314	315	361
15	16	145	146	147	148	181	182	217	218	262	263	316	317	362
25	26	43	44	113	114	183	184	219	220	264	265	318	319	363
23	24	41	42	111	112	185	186	221	222	266	267	320	321	
21	22	39	40	109	110	187	188	223	224	268	269	322	323	
19	20	37	38	107	108	189	190	225	226	270	271	324	325	
259	10	35	3630	105	106	191	29192	227	228	27228	273	326	327	27
7	8	33	34	103	104	193	194	229	230	274	275	328	329	
5	6	31	32	101	102	195	196	231	232	276	277	330	331	
3	4	29	30	99	100	197	198	233	234	278	279	332	333	
1	2	27	28	97	98	199	200	235	236	280	281	334	335	

TIE: The SW corner of DB #27 is the NW corner of Section 31,

TIE: The NW corner of DB #237 is the NW corner of Section 33, T38N, R5W

R 6 W

R 5 W

G&SR B&M

237	282	283	336	337
238	284	285	338	339
239	286	287	340	341
240	288	289	342	343
241	29033	291	344	345
242	292	293	346	347
243	294	295	348	349
244	296	297	350	351
245	298	299	352	353

Side lines are 1,500 feet; end line bearings are North/South, East/West the section lines. 600 feet; parallel to

NOTICE AND CERTIFICATE OF LOCATION - LODE MINING CLAIM

Notice is Hereby Given that:

- 1) The name of this claim is DB 146, a lode mining claim.
- 2) The name and post office address of the locator is:
 Pathfinder Mines Corporation 1250 W. Sunset Blvd., Suite A
 St. George, Utah 84770
- 3) The date of this location is the 19 day of March, 1986, on which date the notice of location was posted on the claim.
- 4) The locator does hereby locate and claim 1,500 linear feet vein or lode, together with 300 feet in width on each side of the center line of this claim.
- 5) The general course of the vein or lode is in a East and West direction. The location monument lies within the boundaries of this claim at Corner # 4 the NW corner, and lies on the West end of this claim, and is 1,500 feet from the opposite end of this claim.
- 6) The claim is situated in the SW+SE quarter of Section 19, Twp. 38N, Rge. 5W, G & SR Base & Meridian, in the unknown Mining District, County of Mohave, State of Arizona.

The boundaries of this claim can be traced:

Beginning at the West end center monument, and running
 thence South 300 feet to SW corner monument No. 1;
 thence East 1,500 feet to SE corner monument No. 2;
 thence North 300 feet to East end center monument;
 thence North 300 feet to NE corner monument No. 3;
 thence West 1,500 feet to NW corner monument No. 4;
 thence South 300 feet to the point of beginning.

- 7) All dips, variations, spurs, angles, and all veins, ledges, or deposits within the lines of this claim, together with all water and timber and any other rights appurtenant, allowed by the laws of the State or of the United States, are hereby claimed from the effective date of this location.
- 8) Tie: Corner No. 4 of this claim is located 1500'E + 6000'N

from the NW corner of Section 31, Twp. 38N, Rge. 5W, G&SR, BM.

Locator: PATHFINDER MINES CORPORATION


By:

Agent

RECEIVED
 B.L.M. AZ STATE OFFICE
 1986 JUN 12 PM 2:03
 PHOENIX, ARIZONA

A MC 255489

DB .
LODE MINING CLAIMS
MOHAVE COUNTY, ARIZONA
SCALE: 1 inch = 2,000 feet



Claim monuments are wooden stakes at least 1 1/4" x 1 1/4" x 4' above the ground.

127	128	129	130	163	164	165	166	201	202	246	247	300	301	354
125	126	131	132	161	162	167	168	203	204	248	249	302	303	355
123	124	133	134	159	160	169	170	205	206	250	251	304	305	356
121	122	135	136	157	158	171	172	207	208	252	253	306	307	357
24119	120	137	13819	155	156	17320	174	209	210	25421	255	308	309	22358
117	118	139	140	153	154	175	176	211	212	256	257	310	311	359
115	116	141	142	151	152	177	178	213	214	258	259	312	313	360
117	18	143	144	149	150	179	180	215	216	260	261	314	315	361
15	16	145	146	147	148	181	182	217	218	262	263	316	317	362
25	26	43	44	113	114	183	184	219	220	264	265	318	319	363
23	24	41	42	111	112	185	186	221	222	266	267	320	321	
21	22	39	40	109	110	187	188	223	224	268	269	322	323	
19	20	37	38	107	108	189	190	225	226	270	271	324	325	
259	10	35	3630	105	106	19129	192	227	228	27228	273	326	327	27
7	8	33	34	103	104	193	194	229	230	274	275	328	329	
5	6	31	32	101	102	195	196	231	232	276	277	330	331	
3	4	29	30	99	100	197	198	233	234	278	279	332	333	
1	2	27	28	97	98	199	200	235	236	280	281	334	335	

TIE: The SW corner of DB #27 is the NW corner of Section 31,

TIE: The NW corner of DB #237 is the NW corner of Section 33, T38N, R5W

R 6 W

R 5 W
G&SR B&M

Side lines are 1,500 feet; end line bearings are North/South, East/West the section lines. re 600 feet; parallel to

Notice is Hereby Given that:

- A MC 255490
- 1) The name of this claim is DB 147, a lode mining claim.
 - 2) The name and post office address of the locator is:

Pathfinder Mines Corporation
1250 W. Sunset Blvd., Suite A
St. George, Utah 84770
 - 3) The date of this location is the 19 day of March, 1986, on which date the notice of location was posted on the claim.
 - 4) The locator does hereby locate and claim 1,500 linear feet vein or lode, together with 300 feet in width on each side of the center line of this claim.
 - 5) The general course of the vein or lode is in a West and East direction. The location monument lies within the boundaries of this claim at Corner # 1 the NE corner, and lies on the East end of this claim, and is 1,500 feet from the opposite end of this claim.
 - 6) The claim is situated in the SE quarter of Section 19, Twp. 38N, Rge. 5W, G & SR Base & Meridian, in the unknown Mining District, County of Mohave, State of Arizona.

The boundaries of this claim can be traced:

Beginning at the East end center monument, and running
thence North 300 feet to NE corner monument No. 1;
thence West 1,500 feet to NW corner monument No. 2;
thence South 300 feet to West end center monument;
thence South 300 feet to SW corner monument No. 3;
thence East 1,500 feet to SE corner monument No. 4;
thence North 300 feet to the point of beginning.

- 7) All dips, variations, spurs, angles, and all veins, ledges, or deposits within the lines of this claim, together with all water and timber and any other rights appurtenant, allowed by the laws of the State or of the United States, are hereby claimed from the effective date of this location.
- 8) Tie: Corner No. 1 of this claim is located 4500' E & 6000' N

from the NW corner of Section 31, Twp. 38N, Rge. 5W.

Locator: PATHFINDER MINES CORPORATION

PHOZIN 'XINECH By:

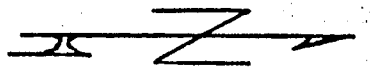
Agent

1966 JUN 12 PM 2: 03

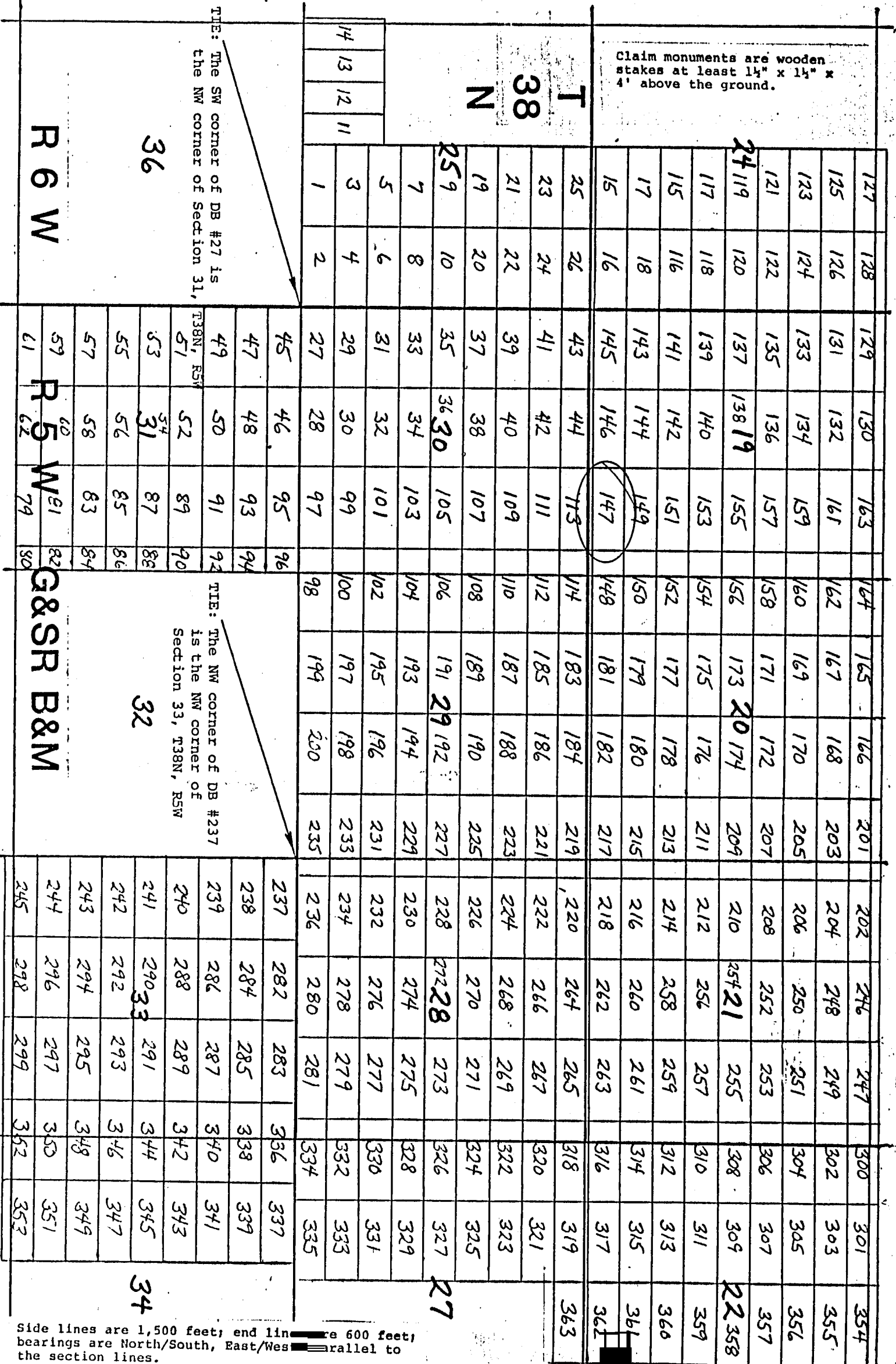
U.S. STATE OFFICE

RECEIVED

DB
LODE MINING CLAIMS
MOHAVE COUNTY, ARIZONA
SCALE: 1 inch = 2,000 feet



Claim monuments are wooden
stakes at least 1 1/2" x 1 1/2" x
4" above the ground.



Side lines are 1,500 feet; end lines are 600 feet; bearings are North/South, East/West parallel to the section lines.

NOTICE AND CERTIFICATE OF LOCATION - LODE MINING CLAIM

Notice is Hereby Given that:

- 1) The name of this claim is DB 148, a lode mining claim.
- 2) The name and post office address of the locator is:
 Pathfinder Mines Corporation 1250 W. Sunset Blvd., Suite A
 St. George, Utah 84770
- 3) The date of this location is the 19 day of March, 1986, on which date the notice of location was posted on the claim.
- 4) The locator does hereby locate and claim 1,500 linear feet vein or lode, together with 300 feet in width on each side of the center line of this claim.
- 5) The general course of the vein or lode is in a East and West direction. The location monument lies within the boundaries of this claim at Corner # 4 the NW corner, and lies on the West end of this claim, and is 1,500 feet from the opposite end of this claim.
- 6) The claim is situated in the SW 1/4 quarter of Section 19, Twp. 38N, Rge. 5W, G & SR Base & Meridian, in the unknown Mining District, County of Mohave, State of Arizona.

The boundaries of this claim can be traced:

Beginning at the West end center monument, and running
 thence South 300 feet to SW corner monument No. 1;
 thence East 1,500 feet to SE corner monument No. 2;
 thence North 300 feet to East end center monument;
 thence North 300 feet to NE corner monument No. 3;
 thence West 1,500 feet to NW corner monument No. 4;
 thence South 300 feet to the point of beginning.

- 7) All dips, variations, spurs, angles, and all veins, ledges, or deposits within the lines of this claim, together with all water and timber and any other rights appurtenant, allowed by the laws of the State or of the United States, are hereby claimed from the effective date of this location.

- 8) Tie: Corner No. 4 of this claim is located 4500'E + 6000'N

from the NW corner of Section 31, Twp. 38N, Rge. 5W, G&SR, BM.

Locator: PATHFINDER MINES CORPORATION


By:

DR Anderson
 Agent

RECEIVED
 B.L.M. AZ STATE OFFICE
 1986 JUN 12 PM 2:03
 PHOENIX, ARIZONA

A MC 255491

DB
LODE MINING CLAIMS
MOHAVE COUNTY, ARIZONA
SCALE: 1 inch = 2,000 feet



Claim monuments are wooden
stakes at least 1 1/2" x 1 1/2" x
4" above the ground.

T 38 N	127	128	129	130	163	164	165	166	201	202	246	247	300	301	354
	125	126	131	132	161	162	167	168	203	204	248	249	302	303	355
	123	124	133	134	159	160	169	170	205	206	250	251	304	305	356
	121	122	135	136	157	158	171	172	207	208	252	253	306	307	357
	24119	120	137	13819	155	156	173	20174	209	210	25421	255	308	309	22358
	117	118	139	140	153	154	175	176	211	212	256	257	310	311	359
	115	116	141	142	151	152	177	178	213	214	258	259	312	313	360
	17	18	143	144	149	150	179	180	215	216	260	261	314	315	361
	15	16	145	146	147	148	181	182	217	218	262	263	316	317	362
	25	26	43	44	113	114	183	184	219	220	264	265	318	319	363
	23	24	41	42	111	112	185	186	221	222	266	267	320	321	
	21	22	39	40	109	110	187	188	223	224	268	269	322	323	
	19	20	37	38	107	108	189	190	225	226	270	271	324	325	
36	259	10	35	3630	105	106	191	29192	227	228	27228	273	326	327	27
	7	8	33	34	103	104	193	194	229	230	274	275	328	329	
	5	6	31	32	101	102	195	196	231	232	276	277	330	331	
	3	4	29	30	99	100	197	198	233	234	278	279	332	333	
	14	13	27	28	97	98	199	200	235	236	280	281	334	335	
			45	46	95	96			237	282	283	336	337		
			47	48	93	94			238	284	285	338	339		
			49	50	91	92			239	286	287	340	341		
			T38N, R5W	52	89	90			240	288	289	342	343		
			53	34	87	88			241	29033	291	344	345		
			55	56	85	86			242	292	293	346	347		
			57	58	83	84			243	294	295	348	349		
			59	60	81	82			244	296	297	350	351		
			61	62	79	80			245	298	299	352	353		
R 6 W															
R 5 W															
G&SR B&M															
32															
34															

TIE: The SW corner of DB #27 is
the NW corner of Section 31.

TIE: The NW corner of DB #237
is the NW corner of
Section 33, T38N, R5W

Side lines are 1,500 feet; end lines are 600 feet;
bearings are North/South, East/West parallel to
the section lines.

NOTICE AND CERTIFICATE OF LOCATION - LORE MINING CLAIM

Notice is Hereby Given that:

- 1) The name of this claim is DB 149, a lode mining claim.
- 2) The name and post office address of the locator is:
 Pathfinder Mines Corporation 1250 W. Sunset Blvd., Suite A
 St. George, Utah 84770
- 3) The date of this location is the 19 day of March, 1986, on which date the notice of location was posted on the claim.
- 4) The locator does hereby locate and claim 1,500 linear feet vein or lode, together with 300 feet in width on each side of the center line of this claim.
- 5) The general course of the vein or lode is in a West and East direction. The location monument lies within the boundaries of this claim at Corner # 1 the NE corner, and lies on the East end of this claim, and is 1,500 feet from the opposite end of this claim.
- 6) The claim is situated in the SE quarter of Section 19, Twp. 38N, Rge. 5W, G & SR Base & Meridian, in the unknown Mining District, County of Mohave, State of Arizona.

The boundaries of this claim can be traced:

Beginning at the East end center monument, and running
 thence North 300 feet to NE corner monument No. 1;
 thence West 1,500 feet to NW corner monument No. 2;
 thence South 300 feet to West end center monument;
 thence South 300 feet to SW corner monument No. 3;
 thence East 1,500 feet to SE corner monument No. 4;
 thence North 300 feet to the point of beginning.

- 7) All dips, variations, spurs, angles, and all veins, ledges, or deposits within the lines of this claim, together with all water and timber and any other rights appurtenant, allowed by the laws of the State or of the United States, are hereby claimed from the effective date of this location.

- 8) Tie: Corner No. 1 of this claim is located 4500'E & 6600'N

from the NW corner of Section 31, Twp. 38N, Rge. 5W,
 G&SR, BM.

Locator: PATHFINDER MINES CORPORATION

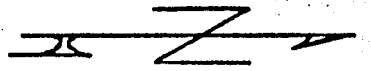
By:

DR Anderson
 Agent

RECEIVED
 S.M. AZ STATE OFFICE
 JUN 12 PM 2:08
 PHOENIX, ARIZONA

A MC 255492

DB
LODE MINING CLAIMS
MOHAVE COUNTY, ARIZONA
SCALE: 1 inch = 2,000 feet



Claim monuments are wooden
stakes at least 1 1/2" x 1 1/2" x
4' above the ground.

127	128	129	130	163	164	165	166	201	202	246	247	300	301	354
125	126	131	132	161	162	167	168	203	204	248	249	302	303	355
123	124	133	134	159	160	169	170	205	206	250	251	304	305	356
121	122	135	136	157	158	171	172	207	208	252	253	306	307	357
24119	120	137	13819	155	156	17320	174	209	210	25421	255	308	309	22358
117	118	139	140	153	154	175	176	211	212	256	257	310	311	359
115	116	141	142	151	152	177	178	213	214	258	259	312	313	360
17	18	143	144	149	150	179	180	215	216	260	261	314	315	361
15	16	145	146	147	148	181	182	217	218	262	263	316	317	362
25	26	43	44	113	114	183	184	219	220	264	265	318	319	363
23	24	41	42	111	112	185	186	221	222	266	267	320	321	
21	22	39	40	109	110	187	188	223	224	268	269	322	323	
19	20	37	38	107	108	189	190	225	226	270	271	324	325	
259	10	35	3630	105	106	19129	192	227	228	27228	273	326	327	27
7	8	33	34	103	104	193	194	229	230	274	275	328	329	
5	6	31	32	101	102	195	196	231	232	276	277	330	331	
3	4	29	30	99	100	197	198	233	234	278	279	332	333	
1	2	27	28	97	98	199	200	235	236	280	281	334	335	
14	13	12	11											

TIE: The SW corner of DB #27 is
the NW corner of Section 31,

TIE: The NW corner of DB #237
is the NW corner of
Section 33, T38N, R5W

R 6 W

R 5 W

G&SR B&M

237	282	283	336	337
238	284	285	338	339
239	286	287	340	341
240	288	289	342	343
241	29033	291	344	345
242	292	293	346	347
243	294	295	348	349
244	296	297	350	351
245	298	299	352	353

Side lines are 1,500 feet; end lines are 600 feet;
bearings are North/South, East/West parallel to
the section lines.

NOTICE AND CERTIFICATE OF LOCATION - LODE MINING CLAIM

Notice is Hereby Given that:

1) The name of this claim is DB 150, a lode mining claim.

2) The name and post office address of the locator is:

Pathfinder Mines Corporation

1250 W. Sunset Blvd., Suite A
St. George, Utah 84770

3) The date of this location is the 19 day of March, 1986, on which date the notice of location was posted on the claim.

4) The locator does hereby locate and claim 1,500 linear feet vein or lode, together with 300 feet in width on each side of the center line of this claim.

5) The general course of the vein or lode is in a East and West direction. The location monument lies within the boundaries of this claim at Corner # 4 the NW corner, and lies on the West end of this claim, and is 1,500 feet from the opposite end of this claim.

6) The claim is situated in the SE quarter of Section 19, Twp. 38N, Rge. 5W, G & SR Base & Meridian, in the unknown Mining District, County of Mohave, State of Arizona.

The boundaries of this claim can be traced:

Beginning at the West end center monument, and running

thence South 300 feet to SW corner monument No. 1;

thence East 1,500 feet to SE corner monument No. 2;

thence North 300 feet to East end center monument;

thence North 300 feet to NE corner monument No. 3;

thence West 1,500 feet to NW corner monument No. 4;

thence South 300 feet to the point of beginning.

7) All dips, variations, spurs, angles, and all veins, ledges, or deposits within the lines of this claim, together with all water and timber and any other rights appurtenant, allowed by the laws of the State or of the United States, are hereby claimed from the effective date of this location.

8) Tie: Corner No. 4 of this claim is located 4500'E + 6600'N

from the NW corner of Section 31, Twp. 38N, Rge. 5W, G&SR, BM.

Locator: PATHFINDER MINES CORPORATION

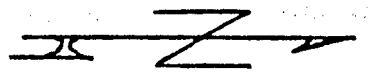
By:

Agent

RECEIVED
D.L.M. AZ STATE OFFICE
JUN 12 PM 2:03
PHOENIX, ARIZONA

A MC 255493

DB
LODE MINING CLAIMS
MOHAVE COUNTY, ARIZONA
SCALE: 1 inch = 2,000 feet



Claim monuments are wooden stakes at least 1 1/2" x 1 1/2" x 4" above the ground.

127	128	129	130	163	164	165	166	201	202	246	247	300	301	354
125	126	131	132	161	162	167	168	203	204	248	249	302	303	355
123	124	133	134	159	160	169	170	205	206	250	251	304	305	356
121	122	135	136	157	158	171	172	207	208	252	253	306	307	357
24119	120	137	13819	155	156	173	20174	209	210	25421	255	308	309	22358
117	118	139	140	153	154	175	176	211	212	256	257	310	311	359
115	116	141	142	151	152	177	178	213	214	258	259	312	313	360
117	18	143	144	149	150	179	180	215	216	260	261	314	315	361
15	16	145	146	147	148	181	182	217	218	262	263	316	317	362
25	26	43	44	113	114	183	184	219	220	264	265	318	319	363
23	24	41	42	111	112	185	186	221	222	266	267	320	321	
21	22	39	40	109	110	187	188	223	224	268	269	322	323	
19	20	37	38	107	108	189	190	225	226	270	271	324	325	
259	10	35	3630	105	106	191	29192	227	228	27228	273	326	327	27
7	8	33	34	103	104	193	194	229	230	274	275	328	329	
5	6	31	32	101	102	195	196	231	232	276	277	330	331	
3	4	29	30	99	100	197	198	233	234	278	279	332	333	
1	2	27	28	97	98	199	200	235	236	280	281	334	335	

TIE: The SW corner of DB #27 is the NW corner of Section 31,

TIE: The NW corner of DB #237 is the NW corner of Section 33, T38N, R5W

R 6 W

R 5 W

G&SR B&M

237	282	283	336	337
238	284	285	338	339
239	286	287	340	341
240	288	289	342	343
241	29033	291	344	345
242	292	293	346	347
243	294	295	348	349
244	296	297	350	351
245	298	299	352	353

Side lines are 1,500 feet; end line bearings are North/South, East/West the section lines.

re 600 feet; parallel to

NOTICE AND CERTIFICATE OF LOCATION - LODE MINING CLAIM

Notice is Hereby Given that:

- 1) The name of this claim is DB 151, a lode mining claim.
- 2) The name and post office address of the locator is:
 Pathfinder Mines Corporation 1250 W. Sunset Blvd., Suite A
 St. George, Utah 84770
- 3) The date of this location is the 19 day of March, 1986, on which date the notice of location was posted on the claim.
- 4) The locator does hereby locate and claim 1,500 linear feet vein or lode, together with 300 feet in width on each side of the center line of this claim.
- 5) The general course of the vein or lode is in a West and East direction. The location monument lies within the boundaries of this claim at Corner # 1 the NE corner, and lies on the East end of this claim, and is 1,500 feet from the opposite end of this claim.
- 6) The claim is situated in the SE quarter of Section 19, Twp. 38N, Rge. 5W, G & SR Base & Meridian, in the unknown Mining District, County of Mohave, State of Arizona.

The boundaries of this claim can be traced:

Beginning at the East end center monument, and running
 thence North 300 feet to NE corner monument No. 1;
 thence West 1,500 feet to NW corner monument No. 2;
 thence South 300 feet to West end center monument;
 thence South 300 feet to SW corner monument No. 3;
 thence East 1,500 feet to SE corner monument No. 4;
 thence North 300 feet to the point of beginning.

- 7) All dips, variations, spurs, angles, and all veins, ledges, or deposits within the lines of this claim, together with all water and timber and any other rights appurtenant, allowed by the laws of the State or of the United States, are hereby claimed from the effective date of this location.

- 8) Tie: Corner No. 1 of this claim is located 4500'E & 7200'N

from the NW corner of Section 31, Twp. 38N, Rge. 5W,
 G&SR, BM.

Locator: PATHFINDER MINES CORPORATION

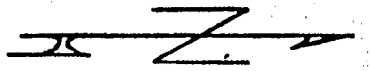
By:

Agent

RECEIVED
 B.L.M. AZ STATE OFFICE
 JUN 12 PM 2:03
 PHOENIX, ARIZONA

A MC 255494

DB
LODE MINING CLAIMS
MOHAVE COUNTY, ARIZONA
SCALE: 1 inch = 2,000 feet



Claim monuments are wooden stakes at least 1 1/2" x 1 1/2" x 4' above the ground.

127	128	129	130	163	164	165	166	201	202	246	247	300	301	354
125	126	131	132	161	162	167	168	203	204	248	249	302	303	355
123	124	133	134	159	160	169	170	205	206	250	251	304	305	356
121	122	135	136	157	158	171	172	207	208	252	253	306	307	357
24119	120	137	13819	155	156	17320	174	209	210	25421	255	308	309	22358
117	118	139	140	153	154	175	176	211	212	256	257	310	311	359
115	116	141	142	151	152	177	178	213	214	258	259	312	313	360
117	118	143	144	149	150	179	180	215	216	260	261	314	315	361
15	16	145	146	147	148	181	182	217	218	262	263	316	317	36
25	26	43	44	113	114	183	184	219	220	264	265	318	319	363
23	24	41	42	111	112	185	186	221	222	266	267	320	321	
21	22	39	40	109	110	187	188	223	224	268	269	322	323	
19	20	37	38	107	108	189	190	225	226	270	271	324	325	
259	10	35	3630	105	106	19129	192	227	228	27228	273	326	327	27
7	8	33	34	103	104	193	194	229	230	274	275	328	329	
5	6	31	32	101	102	195	196	231	232	276	277	330	331	
3	4	29	30	99	100	197	198	233	234	278	279	332	333	
14	13	27	28	97	98	199	200	235	236	280	281	334	335	
12	11													
1	2													

TIE: The SW corner of DB #27 is the NW corner of Section 31,

TIE: The NW corner of DB #237 is the NW corner of Section 33, T38N, R5W

36

32

34

R 6 W

R 5 W
G&SR B&M

Side lines are 1,500 feet; end lines are 600 feet; bearings are North/South, East/West parallel to the section lines.

NOTICE AND CERTIFICATE OF LOCATION - LODE MINING CLAIM

Notice is Hereby Given that:

- 1) The name of this claim is DB 152, a lode mining claim.
- 2) The name and post office address of the locator is:
 Pathfinder Mines Corporation 1250 W. Sunset Blvd., Suite A
 St. George, Utah 84770
- 3) The date of this location is the 19 day of March, 1986, on which date the notice of location was posted on the claim.
- 4) The locator does hereby locate and claim 1,500 linear feet vein or lode, together with 300 feet in width on each side of the center line of this claim.
- 5) The general course of the vein or lode is in a East and West direction. The location monument lies within the boundaries of this claim at Corner # 4 the NW corner, and lies on the West end of this claim, and is 1,500 feet from the opposite end of this claim.
- 6) The claim is situated in the SW 1/4 sect 20 quarter of Section 19, Twp. 38N, Rge. 5W, G & SR Base & Meridian, in the unknown Mining District, County of Mohave, State of Arizona.

The boundaries of this claim can be traced:

Beginning at the West end center monument, and running
 thence South 300 feet to SW corner monument No. 1;
 thence East 1,500 feet to SE corner monument No. 2;
 thence North 300 feet to East end center monument;
 thence North 300 feet to NE corner monument No. 3;
 thence West 1,500 feet to NW corner monument No. 4;
 thence South 300 feet to the point of beginning.

- 7) All dips, variations, spurs, angles, and all veins, ledges, or deposits within the lines of this claim, together with all water and timber and any other rights appurtenant, allowed by the laws of the State or of the United States, are hereby claimed from the effective date of this location.
- 8) Tie: Corner No. 4 of this claim is located 4500'E & 7200'N

from the NW corner of Section 31, Twp. 38N, Rge. 5W, G&SR, BM.

Locator: PATHFINDER MINES CORPORATION


By:

Agent

RECEIVED
 B.L.M. AZ STATE OFFICE
 JUN 12 PM 2:03
 PHOENIX, ARIZONA

A MC 255495

DB
LODE MINING CLAIMS
MOHAVE COUNTY, ARIZONA
SCALE: 1 inch = 2,000 feet



Claim monuments are wooden stakes at least 1 1/2" x 1 1/2" x 4" above the ground.

127	128	129	130	163	164	165	166	201	202	246	247	300	301	354
125	126	131	132	161	162	167	168	203	204	248	249	302	303	355
123	124	133	134	159	160	169	170	205	206	250	251	304	305	356
121	122	135	136	157	158	171	172	207	208	252	253	306	307	357
24119	120	137	13819	155	156	173	20174	209	210	25421	255	308	309	22358
117	118	139	140	153	154	175	176	211	212	256	257	310	311	359
115	116	141	142	151	152	177	178	213	214	258	259	312	313	360
117	118	143	144	149	150	179	180	215	216	260	261	314	315	361
15	16	145	146	147	148	181	182	217	218	262	263	316	317	362
25	26	43	44	113	114	183	184	219	220	264	265	318	319	363
23	24	41	42	111	112	185	186	221	222	266	267	320	321	
21	22	39	40	109	110	187	188	223	224	268	269	322	323	
19	20	37	38	107	108	189	190	225	226	270	271	324	325	
259	10	35	3630	105	106	191	29192	227	228	27228	273	326	327	27
7	8	33	34	103	104	193	194	229	230	274	275	328	329	
5	6	31	32	101	102	195	196	231	232	276	277	330	331	
3	4	29	30	99	100	197	198	233	234	278	279	332	333	
1	2	27	28	97	98	199	200	235	236	280	281	334	335	

TIE: The SW corner of DB #27 is the NW corner of Section 31,

TIE: The NW corner of DB #237 is the NW corner of Section 33, T38N, R5W

R 6 W

R 5 W

G&SR B&M

245

298

299

Side lines are 1,500 feet; end lines are 600 feet; bearings are North/South, East/West parallel to the section lines.

NOTICE AND CERTIFICATE OF LOCATION - LODE MINING CLAIM

Notice is Hereby Given that:

- 1) The name of this claim is DB 153, a lode mining claim.
- 2) The name and post office address of the locator is:
 Pathfinder Mines Corporation 1250 W. Sunset Blvd., Suite A
 St. George, Utah 84770
- 3) The date of this location is the 19 day of March, 1986, on which date the notice of location was posted on the claim.
- 4) The locator does hereby locate and claim 1,500 linear feet vein or lode, together with 300 feet in width on each side of the center line of this claim.
- 5) The general course of the vein or lode is in a West and East direction. The location monument lies within the boundaries of this claim at Corner # 1 the NE corner, and lies on the East end of this claim, and is 1,500 feet from the opposite end of this claim.
- 6) The claim is situated in the SE quarter of Section 19, Twp. 38N, Rge. 5W, G & SR Base & Meridian, in the unknown Mining District, County of Mohave, State of Arizona.

The boundaries of this claim can be traced:

Beginning at the East end center monument, and running
 thence North 300 feet to NE corner monument No. 1;
 thence West 1,500 feet to NW corner monument No. 2;
 thence South 300 feet to West end center monument;
 thence South 300 feet to SW corner monument No. 3;
 thence East 1,500 feet to SE corner monument No. 4;
 thence North 300 feet to the point of beginning.

- 7) All dips, variations, spurs, angles, and all veins, ledges, or deposits within the lines of this claim, together with all water and timber and any other rights appurtenant, allowed by the laws of the State or of the United States, are hereby claimed from the effective date of this location.

- 8) Tie: Corner No. 1 of this claim is located 4500'E + 7800'N

from the NW corner of Section 31, Twp. 38N, Rge. 5W,
 G&SR, BM.

Locator: PATHFINDER MINES CORPORATION


By: DR Anderson
 Agent

NOV 2 1986 JUN 12 PM 2:03

RECEIVED
 STATE OFFICE
 AZ

A MC 255496

DB
LODE MINING CLAIMS
MOHAVE COUNTY, ARIZONA
SCALE: 1 inch = 2,000 feet



Claim monuments are wooden stakes at least 1 1/2" x 1 1/2" x 4" above the ground.

T 38 N	127	128	129	130	163	164	165	166	201	202	246	247	300	301	354
	125	126	131	132	161	162	167	168	203	204	248	249	302	303	355
	123	124	133	134	159	160	169	170	205	206	250	251	304	305	356
	121	122	135	136	157	158	171	172	207	208	252	253	306	307	357
	24119	120	137	13819	155	156	17320	174	209	210	25421	255	308	309	22358
	117	118	139	140	153	154	175	176	211	212	256	257	310	311	359
	115	116	141	142	151	152	177	178	213	214	258	259	312	313	360
	17	18	143	144	149	150	179	180	215	216	260	261	314	315	361
	15	16	145	146	147	148	181	182	217	218	262	263	316	317	362
	25	26	43	44	113	114	183	184	219	220	264	265	318	319	363
	23	24	41	42	111	112	185	186	221	222	266	267	320	321	
	21	22	39	40	109	110	187	188	223	224	268	269	322	323	
	19	20	37	38	107	108	189	190	225	226	270	271	324	325	
36	259	10	35	3630	105	106	19129	192	227	228	27228	273	326	327	27
	7	8	33	34	103	104	193	194	229	230	274	275	328	329	
	5	6	31	32	101	102	195	196	231	232	276	277	330	331	
	3	4	29	30	99	100	197	198	233	234	278	279	332	333	
	1	2	27	28	97	98	199	200	235	236	280	281	334	335	
	45	46.	95	96											
	47	48	93	94											
	49	50	91	92											
	T38N, R5W	51	52	89	90										
	53	34	31	87	88										
	55	56	85	86											
	57	58	83	84											
	59	60	81	82											
	61	62	79	80											
TIE: The SW corner of DB #27 is the NW corner of Section 31, T38N, R5W															
R 6 W															
32	237	282	283	336	337										
	238	284	285	338	339										
	239	286	287	340	341										
	240	288	289	342	343										
	241	29033	291	344	345										
	242	292	293	346	347										
	243	294	295	348	349										
	244	296	297	350	351										
	245	298	299	352	353										
TIE: The NW corner of DB #237 is the NW corner of Section 33, T38N, R5W															
R 5 W															
G&SR B&M															
34															

Side lines are 1,500 feet; end line bearings are North/South, East/West the section lines.

re 600 feet; parallel to

NOTICE AND CERTIFICATE OF LOCATION - LODE MINING CLAIM

Notice is Hereby Given that:

- 1) The name of this claim is DB 154, a lode mining claim.
- 2) The name and post office address of the locator is:
 Pathfinder Mines Corporation 1250 W. Sunset Blvd., Suite A
 St. George, Utah 84770
- 3) The date of this location is the 19 day of March, 1986, on which date the notice of location was posted on the claim.
- 4) The locator does hereby locate and claim 1,500 linear feet vein or lode, together with 300 feet in width on each side of the center line of this claim.
- 5) The general course of the vein or lode is in a East and West direction. The location monument lies within the boundaries of this claim at Corner # 4 the NW corner, and lies on the West end of this claim, and is 1,500 feet from the opposite end of this claim.
- 6) The claim is situated in the SE quarter of Section 19, Twp. 38N, Rge. 5W, G & SR Base & Meridian, in the unknown Mining District, County of Mohave, State of Arizona.

The boundaries of this claim can be traced:

Beginning at the West end center monument, and running
 thence South 300 feet to SW corner monument No. 1;
 thence East 1,500 feet to SE corner monument No. 2;
 thence North 300 feet to East end center monument;
 thence North 300 feet to NE corner monument No. 3;
 thence West 1,500 feet to NW corner monument No. 4;
 thence South 300 feet to the point of beginning.

- 7) All dips, variations, spurs, angles, and all veins, ledges, or deposits within the lines of this claim, together with all water and timber and any other rights appurtenant, allowed by the laws of the State or of the United States, are hereby claimed from the effective date of this location.
- 8) Tie: Corner No. 4 of this claim is located 4500' E + 7800' N

from the NW corner of Section 31, Twp. 38N, Rge. 5W,
 G&SR, BM.

Locator: PATHFINDER MINES CORPORATION

By:

DR Anderson
 Agent

PHOENIX, ARIZONA

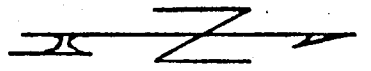
1986 JUN 12 PM 2:03

B.L.M. AZ STATE OFFICE

RECEIVED

A MC 255497

DB
LODE MINING CLAIMS
MOHAVE COUNTY, ARIZONA
SCALE: 1 inch = 2,000 feet



Claim monuments are wooden stakes at least 1 1/4" x 1 1/4" x 4' above the ground.

<div> <div>38</div> <div>T</div> <div>N</div> </div>	127	128	129	130	163	164	165	166	201	202	246	247	300	301	354
	125	126	131	132	161	162	167	168	203	204	248	249	302	303	355
	123	124	133	134	159	160	169	170	205	206	250	251	304	305	356
	121	122	135	136	157	158	171	172	207	208	252	253	306	307	357
	24119	120	137	13819	155	156	173	20174	209	210	25421	255	308	309	22358
	117	118	139	140	153	154	175	176	211	212	256	257	310	311	359
	115	116	141	142	151	152	177	178	213	214	258	259	312	313	360
	17	18	143	144	149	150	179	180	215	216	260	261	314	315	361
	15	16	145	146	147	148	181	182	217	218	262	263	316	317	361
	25	26	43	44	113	114	183	184	219	220	264	265	318	319	363
	23	24	41	42	111	112	185	186	221	222	266	267	320	321	
	21	22	39	40	109	110	187	188	223	224	268	269	322	323	
	19	20	37	38	107	108	189	190	225	226	270	271	324	325	
<div> <div>36</div> <div>T</div> <div>N</div> </div>	259	10	35	3630	105	106	191	29192	227	228	27228	273	326	327	27
	7	8	33	34	103	104	193	194	229	230	274	275	328	329	
	5	6	31	32	101	102	195	196	231	232	276	277	330	331	
	3	4	29	30	99	100	197	198	233	234	278	279	332	333	
	1	2	27	28	97	98	199	200	235	236	280	281	334	335	
			45	46	95	96				237	282	283	336	337	
			47	48	93	94				238	284	285	338	339	
			49	50	91	92				239	286	287	340	341	
			T38N, R5W	52	89	90				240	288	289	342	343	
			51	52	89	90				241	290	291	344	345	
			53	31	87	88				242	292	293	346	347	
			55	56	85	86				243	294	295	348	349	
			57	58	83	84				244	296	297	350	351	
			59	60	81	82				245	298	299	352	353	
			61	62	79	80									

TIE: The SW corner of DB #27 is the NW corner of Section 31,

TIE: The NW corner of DB #237 is the NW corner of Section 33, T38N, R5W

R 6 W

R 5 W

G&SR B&M

Side lines are 1,500 feet; end lines are 600 feet; bearings are North/South, East/West parallel to the section lines.

NOTICE AND CERTIFICATE OF LOCATION - LODE MINING CLAIM

A MC 255498

Notice is Hereby Given that:

- 1) The name of this claim is DB 155, a lode mining claim.
- 2) The name and post office address of the locator is:
 Pathfinder Mines Corporation 1250 W. Sunset Blvd., Suite A
 St. George, Utah 84770
- 3) The date of this location is the 19 day of March, 1986, on which date the notice of location was posted on the claim.
- 4) The locator does hereby locate and claim 1,500 linear feet vein or lode, together with 300 feet in width on each side of the center line of this claim.
- 5) The general course of the vein or lode is in a West and East direction. The location monument lies within the boundaries of this claim at Corner # 1 the NE corner, and lies on the East end of this claim, and is 1,500 feet from the opposite end of this claim.
- 6) The claim is situated in the NE+SE quarter of Section 19, Twp. 38N, Rge. 5W, G & SR Base & Meridian, in the unknown Mining District, County of Mohave, State of Arizona.

The boundaries of this claim can be traced:

Beginning at the East end center monument, and runningthence North 300 feet to NE corner monument No. 1;thence West 1,500 feet to NW corner monument No. 2;thence South 300 feet to West end center monument;thence South 300 feet to SW corner monument No. 3;thence East 1,500 feet to SE corner monument No. 4;thence North 300 feet to the point of beginning.

- 7) All dips, variations, spurs, angles, and all veins, ledges, or deposits within the lines of this claim, together with all water and timber and any other rights appurtenant, allowed by the laws of the State or of the United States, are hereby claimed from the effective date of this location.

- 8) Tie: Corner No. 1 of this claim is located 4300'E + 8400'N

from the NW corner of Section 31, Twp. 38N, Rge. 5W,
 G&SR, BM.

Locator: PATHFINDER MINES CORPORATION

By:

DR Anderson
 Agent

RECEIVED

JUN 12 1986

B.L.M. AZ STATE OFFICE

RECEIVED

$$\frac{1}{2} \frac{d}{dt} \left(\frac{1}{2} \frac{d}{dt} \right)$$

N 38 T

৯৬

R6W

R5 W **G&S** **B&M**

32

27

Wf

Side lines are 1,500 feet; end lines are 600 feet; bearings are North/South, East/West parallel to the section lines.

NOTICE AND CERTIFICATE OF LOCATION - LODE MINING CLAIM

Notice is Hereby Given that:

- 1) The name of this claim is DB 156, a lode mining claim.
- 2) The name and post office address of the locator is:
 Pathfinder Mines Corporation 1250 W. Sunset Blvd., Suite A
 St. George, Utah 84770
- 3) The date of this location is the 19 day of March, 1986, on which date the notice of location was posted on the claim.
- 4) The locator does hereby locate and claim 1,500 linear feet vein or lode, together with 300 feet in width on each side of the center line of this claim.
- 5) The general course of the vein or lode is in a East and West direction. The location monument lies within the boundaries of this claim at Corner # 4 the NW corner, and lies on the West end of this claim, and is 1,500 feet from the opposite end of this claim.
NW & SW 1/4 sect 20 &
- 6) The claim is situated in the NE+SE quarter of Section 19, Twp. 38N, Rge. 5W, G & SR Base & Meridian, in the unknown Mining District, County of , State of Arizona.

The boundaries of this claim can be traced:

Beginning at the West end center monument, and running
 thence South 300 feet to SW corner monument No. 1;
 thence East 1,500 feet to SE corner monument No. 2;
 thence North 300 feet to East end center monument;
 thence North 300 feet to NE corner monument No. 3;
 thence West 1,500 feet to NW corner monument No. 4;
 thence South 300 feet to the point of beginning.

- 7) All dips, variations, spurs, angles, and all veins, ledges, or deposits within the lines of this claim, together with all water and timber and any other rights appurtenant, allowed by the laws of the State or of the United States, are hereby claimed from the effective date of this location.

- 8) Tie: Corner No. 4 of this claim is located 4500'E & 8400'N

from the NW corner of Section 31, Twp. 38N, Rge. 5W,
 G&SR, BM.

Locator: PATHFINDER MINES CORPORATION

By:

Agent

1986 JUN 12 PM 2:08

B.L.H. AZ STATE OFFICE

RECEIVED

A MC 255499

LODE MINING CLAIMS
MOHAVE COUNTY, ARIZONA
SCALE: 1 inch = 2,000 feet

Claim monuments are wooden stakes at least 1 1/2" x 1 1/2" x 4' above the ground.

TIE: The SW corner of DB #27 is the NW corner of Section 31,

TIE: The NW corner of DB #237 is the NW corner of Section 33, T38N, R5W

Side lines are 1,500 feet; end lines are 600 feet; bearings are North/South, East/West parallel to the section lines.

W

NOTICE AND CERTIFICATE OF LOCATION - LODE MINING CLAIM

Notice is Hereby Given that:

- 1) The name of this claim is DB 157, a lode mining claim.
- 2) The name and post office address of the locator is:
Pathfinder Mines Corporation 1250 W. Sunset Blvd., Suite A
St. George, Utah 84770
- 3) The date of this location is the 19 day of March, 1986, on which date the notice of location was posted on the claim.
- 4) The locator does hereby locate and claim 1,500 linear feet vein or lode, together with 300 feet in width on each side of the center line of this claim.
- 5) The general course of the vein or lode is in a West and East direction. The location monument lies within the boundaries of this claim at Corner # 1 the NE corner, and lies on the East end of this claim, and is 1,500 feet from the opposite end of this claim.
- 6) The claim is situated in the NE quarter of Section 19, Twp. 38N, Rge. 5W, G & SR Base & Meridian, in the unknown Mining District, County of Mohave, State of Arizona.

The boundaries of this claim can be traced:

Beginning at the East end center monument, and running
thence North 300 feet to NE corner monument No. 1;
thence West 1,500 feet to NW corner monument No. 2;
thence South 300 feet to West end center monument;
thence South 300 feet to SW corner monument No. 3;
thence East 1,500 feet to SE corner monument No. 4;
thence North 300 feet to the point of beginning.

- 7) All dips, variations, spurs, angles, and all veins, ledges, or deposits within the lines of this claim, together with all water and timber and any other rights appurtenant, allowed by the laws of the State or of the United States, are hereby claimed from the effective date of this location.

- 8) Tie: Corner No. 1 of this claim is located 4500'E + 9000'N

from the NW corner of Section 31, Twp. 38N, Rge. 5W, G&SR, BM.

Locator: PATHFINDER MINES CORPORATION

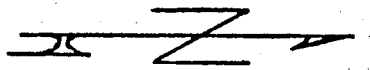
By: DR Anderson

Agent

RECEIVED
AZ STATE OFFICE
JUN 12 PM 2 08
PHOENIX, ARIZONA

A MC 255500

LODE MINING CLAIMS
MOHAVE COUNTY, ARIZONA
SCALE: 1 inch = 2,000 feet



Claim monuments are wooden stakes at least 1 1/2" x 1 1/2" x 4' above the ground.

Claim monuments are wooden stakes at least 1 1/4" x 1 1/4" x 4" above the ground.														
T 38 N														
121	128	129	130	163	164	165	166	201	202	246	247	300	301	354
125	126	131	132	161	162	167	168	203	204	248	249	302	303	355
123	124	133	134	159	160	169	170	205	206	250	251	304	305	356
121	122	135	136	157	158	171	172	207	208	252	253	306	307	357
24119	120	137	13819	155	156	173	20174	209	210	25421	255	308	309	22358
117	118	139	140	153	154	175	176	211	212	256	257	310	311	359
115	116	141	142	151	152	177	178	213	214	258	259	312	313	360
117	118	143	144	149	150	179	180	215	216	260	261	314	315	361
15	16	145	146	147	148	181	182	217	218	262	263	316	317	362
25	26	43	44	113	114	183	184	219	220	264	265	318	319	363
23	24	41	42	111	112	185	186	221	222	266	267	320	321	
21	22	39	40	109	110	187	188	223	224	268	269	322	323	
19	20	37	38	107	108	189	190	225	226	270	271	324	325	
259	10	35	3630	105	106	191	29192	227	228	27228	273	326	327	27
7	8	33	34	103	104	193	194	229	230	274	275	328	329	
5	6	31	32	101	102	195	196	231	232	276	277	330	331	
3	4	29	30	99	100	197	198	233	234	278	279	332	333	
14	13	12	11	1	2	27	28	97	98	199	200	235	236	237
TITLE: The SW corner of DB #27 is the NW corner of Section 31,														
36														
R 6 W														
TITLE: The NW corner of DB #237 is the NW corner of Section 33, T38N, R5W														
32														
R 5 W														
G&SR B&M														
34														
Side lines are 1,500 feet; end lines are 600 feet; bearings are North/South, East/West parallel to the section lines.														

NOTICE AND CERTIFICATE OF LOCATION - LODE MINING CLAIM

Notice is Hereby Given that:

- 1) The name of this claim is DB 158, a lode mining claim.
- 2) The name and post office address of the locator is:
 Pathfinder Mines Corporation 1250 W. Sunset Blvd., Suite A
 St. George, Utah 84770
- 3) The date of this location is the 19 day of March, 1986, on which date the notice of location was posted on the claim.
- 4) The locator does hereby locate and claim 1,500 linear feet vein or lode, together with 300 feet in width on each side of the center line of this claim.
- 5) The general course of the vein or lode is in a East and West direction. The location monument lies within the boundaries of this claim at Corner # 4 the NW corner, and lies on the West end of this claim, and is 1,500 feet from the opposite end of this claim.
- 6) The claim is situated in the NW 1/4 quarter of Section 19, Twp. 38N, Rge. 5W, G & SR Base & Meridian, in the unknown Mining District, County of Mohave, State of Arizona.

The boundaries of this claim can be traced:

Beginning at the West end center monument, and running
 thence South 300 feet to SW corner monument No. 1;
 thence East 1,500 feet to SE corner monument No. 2;
 thence North 300 feet to East end center monument;
 thence North 300 feet to NE corner monument No. 3;
 thence West 1,500 feet to NW corner monument No. 4;
 thence South 300 feet to the point of beginning.

- 7) All dips, variations, spurs, angles, and all veins, ledges, or deposits within the lines of this claim, together with all water and timber and any other rights appurtenant, allowed by the laws of the State or of the United States, are hereby claimed from the effective date of this location.

- 8) Tie: Corner No. 4 of this claim is located 4500'E + 9000'N

from the NW corner of Section 31, Twp. 38N, Rge. 5W, G&SR, BM.

Locator: PATHFINDER MINES CORPORATION

By: DR Anderson

Agent

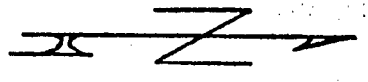
1986 JUN 12 PM 2:03

RECEIVED

RECEIVED

A MC 255501

DB
LODE MINING CLAIMS
MOHAVE COUNTY, ARIZONA
SCALE: 1 inch = 2,000 feet



Claim monuments are wooden
stakes at least 1 1/2" x 1 1/2" x
4' above the ground.

127	128	129	130	163	164	165	166	201	202	246	247	300	301	354
125	126	131	132	161	162	167	168	203	204	248	249	302	303	355
123	124	133	134	159	160	169	170	205	206	250	251	304	305	356
121	122	135	136	157	158	171	172	207	208	252	253	306	307	357
24119	120	137	13819	155	156	173	20174	209	210	25421	255	308	309	22358
117	118	139	140	153	154	175	176	211	212	256	257	310	311	359
115	116	141	142	151	152	177	178	213	214	258	259	312	313	360
117	118	143	144	149	150	179	180	215	216	260	261	314	315	361
15	16	145	146	147	148	181	182	217	218	262	263	316	317	36
25	26	43	44	113	114	183	184	219	220	264	265	318	319	363
23	24	41	42	111	112	185	186	221	222	266	267	320	321	
21	22	39	40	109	110	187	188	223	224	268	269	322	323	
19	20	37	38	107	108	189	190	225	226	270	271	324	325	
259	10	35	3630	105	106	191	29192	227	228	27228	273	326	327	27
7	8	33	34	103	104	193	194	229	230	274	275	328	329	
5	6	31	32	101	102	195	196	231	232	276	277	330	331	
3	4	29	30	99	100	197	198	233	234	278	279	332	333	
14	13	27	28	97	98	199	200	235	236	280	281	334	335	
11	12	45	46	95	96			237	282	283	336	337		
11	12	47	48	93	94			238	284	285	338	339		
11	12	49	50	91	92			239	286	287	340	341		
11	12	T38N, R5W	52	89	90			240	288	289	342	343		
11	12	51	54	87	88			241	29033	291	344	345		
11	12	53	31	85	86			242	292	293	346	347		
11	12	55	56	83	84			243	294	295	348	349		
11	12	57	58	81	82			244	296	297	350	351		
11	12	59	60	79	80			245	298	299	352	353		

TIE: The SW corner of DB #27 is
the NW corner of Section 31,

TIE: The NW corner of DB #237
is the NW corner of
Section 33, T38N, R5W

R 6 W

R 5 W

G&SR B&M

Side lines are 1,500 feet; end lines are 600 feet;
bearings are North/South, East/West parallel to
the section lines.

NOTICE AND CERTIFICATE OF LOCATION - LODE MINING CLAIM

Notice is Hereby Given that:

1) The name of this claim is DB 159, a lode mining claim.

2) The name and post office address of the locator is:

Pathfinder Mines Corporation

1250 W. Sunset Blvd., Suite A
St. George, Utah 84770

A MC 255502

3) The date of this location is the 19 day of March, 1986, on which date the notice of location was posted on the claim.

4) The locator does hereby locate and claim 1,500 linear feet vein or lode, together with 300 feet in width on each side of the center line of this claim.

5) The general course of the vein or lode is in a West and East direction. The location monument lies within the boundaries of this claim at Corner # 1 the NE corner, and lies on the East end of this claim, and is 1,500 feet from the opposite end of this claim.

6) The claim is situated in the NE quarter of Section 19, Twp. 38N, Rge. 5W, G & SR Base & Meridian, in the unknown Mining District, County of Mohave, State of Arizona.

The boundaries of this claim can be traced:

Beginning at the East end center monument, and running

thence North 300 feet to NE corner monument No. 1;

thence West 1,500 feet to NW corner monument No. 2;

thence South 300 feet to West end center monument;

thence South 300 feet to SW corner monument No. 3;

thence East 1,500 feet to SE corner monument No. 4;

thence North 300 feet to the point of beginning.

7) All dips, variations, spurs, angles, and all veins, ledges, or deposits within the lines of this claim, together with all water and timber and any other rights appurtenant, allowed by the laws of the State or of the United States, are hereby claimed from the effective date of this location.

8) Tie: Corner No. 1 of this claim is located 4500'E + 9600'N

from the NW corner of Section 31, Twp. 38N, Rge. 5W, G&SR, BM.

Locator: PATHFINDER MINES CORPORATION

By:

Agent


PHOENIX, ARIZONA

80 JUN 12 PM 2:08

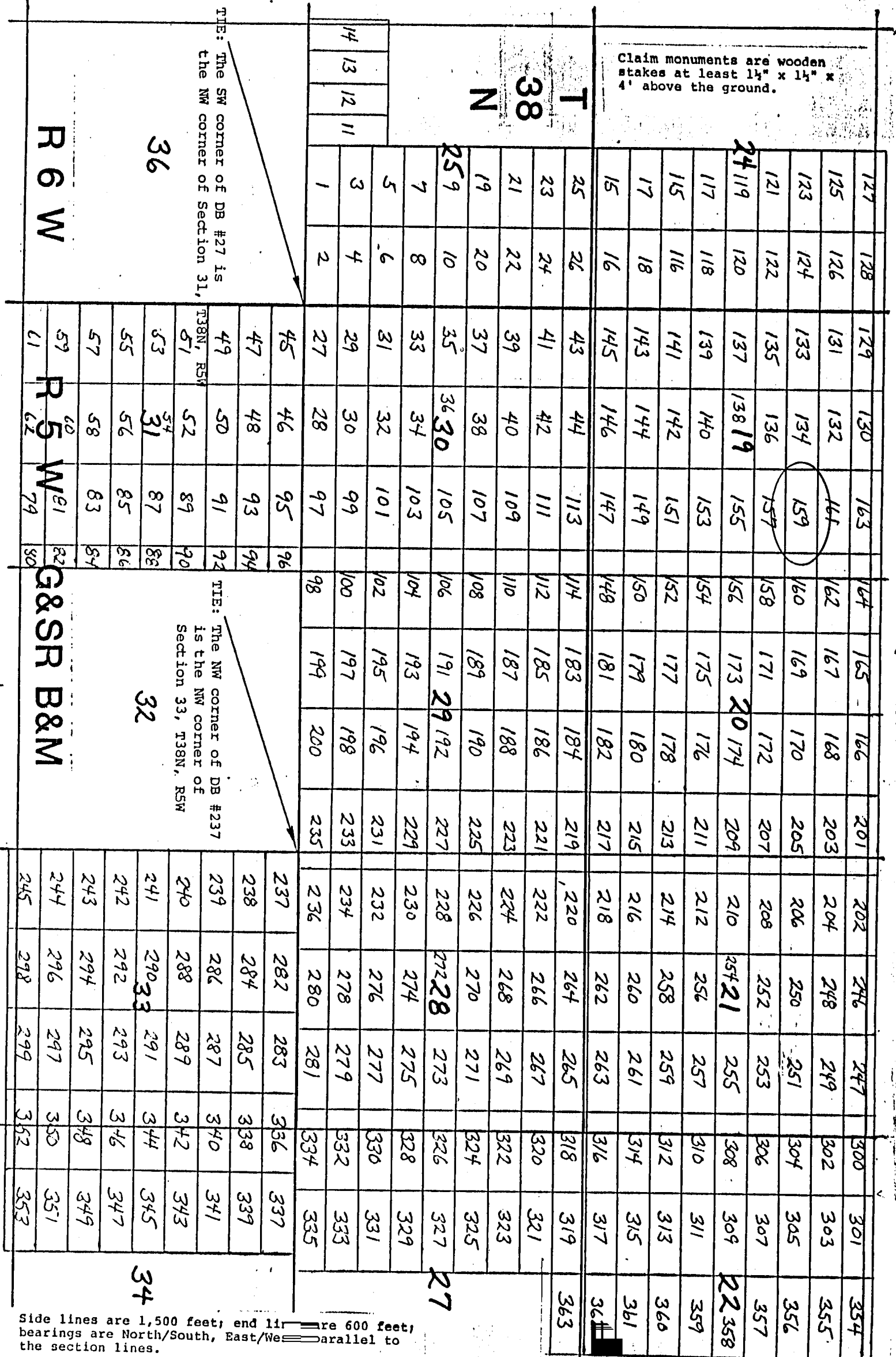
U.S. STATE OFFICE

RECEIVED

DB
LODE MINING CLAIMS
MOHAVE COUNTY, ARIZONA
SCALE: 1 inch = 2,000 feet



Claim monuments are wooden stakes at least 1 1/2" x 1 1/2" x 4" above the ground.



NOTICE AND CERTIFICATE OF LOCATION - LODE MINING CLAIM

Notice is Hereby Given that:

- 1) The name of this claim is DB 160, a lode mining claim.
- 2) The name and post office address of the locator is:
 Pathfinder Mines Corporation 1250 W. Sunset Blvd., Suite A
 St. George, Utah 84770
- 3) The date of this location is the 19 day of March, 1986, on which date the notice of location was posted on the claim.
- 4) The locator does hereby locate and claim 1,500 linear feet vein or lode, together with 300 feet in width on each side of the center line of this claim.
- 5) The general course of the vein or lode is in a East and West direction. The location monument lies within the boundaries of this claim at Corner # 4 the NW corner, and lies on the West end of this claim, and is 1,500 feet from the opposite end of this claim.
- 6) The claim is situated in the NW 1/4 sect 20 quarter of Section 19, Twp. 38N, Rge. 5W, G & SR Base & Meridian, in the unknown Mining District, County of Mohave, State of Arizona.

The boundaries of this claim can be traced:

Beginning at the West end center monument, and running
 thence South 300 feet to SW corner monument No. 1;
 thence East 1,500 feet to SE corner monument No. 2;
 thence North 300 feet to East end center monument;
 thence North 300 feet to NE corner monument No. 3;
 thence West 1,500 feet to NW corner monument No. 4;
 thence South 300 feet to the point of beginning.

- 7) All dips, variations, spurs, angles, and all veins, ledges, or deposits within the lines of this claim, together with all water and timber and any other rights appurtenant, allowed by the laws of the State or of the United States, are hereby claimed from the effective date of this location.
- 8) Tie: Corner No. 4 of this claim is located 4500'E + 9600'N

from the NW corner of Section 31, Twp. 38N, Rge. 5W,
 G&SR, BM.

Locator: PATHFINDER MINES CORPORATION

By:

DR Anderson
 Agent

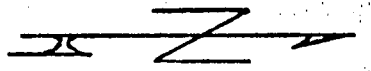
PHOENIX, ARIZONA

1986 JUN 12 PM 2:03

RECEIVED
 B.L.M. AZ STATE OFFICE

A MC 255503

DB
 LOPE MINING CLAIMS
 MOHAVE COUNTY, ARIZONA
 SCALE: 1 inch = 2,000 feet



Claim monuments are wooden stakes at least 1 1/2" x 1 1/2" x 4' above the ground.

127	128	129	130	163	164	165	166	201	202	246	247	300	301	354
125	126	131	132	161	162	167	168	203	204	248	249	302	303	355
123	124	133	134	159	160	169	170	205	206	250	251	304	305	356
121	122	135	136	157	158	171	172	207	208	252	253	306	307	357
24119	120	137	13819	155	156	173	20174	209	210	25421	255	308	309	22358
117	118	139	140	153	154	175	176	211	212	256	257	310	311	359
115	116	141	142	151	152	177	178	213	214	258	259	312	313	360
17	18	143	144	149	150	179	180	215	216	260	261	314	315	361
15	16	145	146	147	148	181	182	217	218	262	263	316	317	362
25	26	43	44	113	114	183	184	219	220	264	265	318	319	363
23	24	41	42	111	112	185	186	221	222	266	267	320	321	
21	22	39	40	109	110	187	188	223	224	268	269	322	323	
19	20	37	38	107	108	189	190	225	226	270	271	324	325	
259	10	35	3630	105	106	191	29192	227	228	27228	273	326	327	27
7	8	33	34	103	104	193	194	229	230	274	275	328	329	
5	6	31	32	101	102	195	196	231	232	276	277	330	331	
3	4	29	30	99	100	197	198	233	234	278	279	332	333	
1	2	27	28	97	98	199	200	235	236	280	281	334	335	

TIE: The SW corner of DB #27 is the NW corner of Section 31,

TIE: The NW corner of DB #237 is the NW corner of Section 33, T38N, R5W

36
R 6 W

32
R 5 W
G&SR B&M

237	282	283	336	337
238	284	285	338	339
239	286	287	340	341
240	288	289	342	343
241	29033	291	344	345
242	292	293	346	347
243	294	295	348	349
244	296	297	350	351
245	298	299	352	353

Side lines are 1,500 feet; end line bearings are North/South, East/West the section lines.

W

NOTICE AND CERTIFICATE OF LOCATION - LOPE MINING CLAIM

Notice is Hereby Given that:

- 1) The name of this claim is DB 161, a lode mining claim.
- 2) The name and post office address of the locator is:
Pathfinder Mines Corporation 1250 W. Sunset Blvd., Suite A
St. George, Utah 84770
- 3) The date of this location is the 19 day of March, 1986, on which date the notice of location was posted on the claim.
- 4) The locator does hereby locate and claim 1,500 linear feet vein or lode, together with 300 feet in width on each side of the center line of this claim.
- 5) The general course of the vein or lode is in a West and East direction. The location monument lies within the boundaries of this claim at Corner # 1 the NE corner, and lies on the East end of this claim, and is 1,500 feet from the opposite end of this claim.
- 6) The claim is situated in the NE quarter of Section 19, Twp. 38N, Rge. 5W, G & SR Base & Meridian, in the unknown Mining District, County of Mohave, State of Arizona.

The boundaries of this claim can be traced:

Beginning at the East end center monument, and running

thence North 300 feet to NE corner monument No. 1;

thence West 1,500 feet to NW corner monument No. 2;

thence South 300 feet to West end center monument;

thence South 300 feet to SW corner monument No. 3;

thence East 1,500 feet to SE corner monument No. 4;

thence North 300 feet to the point of beginning.

- 7) All dips, variations, spurs, angles, and all veins, ledges, or deposits within the lines of this claim, together with all water and timber and any other rights appurtenant, allowed by the laws of the State or of the United States, are hereby claimed from the effective date of this location.
- 8) Tie: Corner No. 1 of this claim is located 4500'E & 10,200'N

from the NW corner of Section 31, Twp. 38N, Rge. 5W, G&SR, BM.

Locator: PATHFINDER MINES CORPORATION

By:

GR Anderson
Agent

PHOENIX, ARIZONA

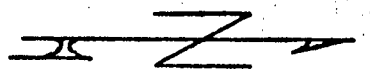
1986 JUN 12 PM 2:03

U.S. M. & S. STATE OFFICE

RECEIVED

A MC 255504

DB
LODE MINING CLAIMS
MOHAVE COUNTY, ARIZONA
SCALE: 1 inch = 2,000 feet



Claim monuments are wooden
stakes at least 1 1/2" x 1 1/2" x
4" above the ground.

T 38 N	127	128	129	130	163	164	165	166	201	202	246	247	300	301	354
	125	126	131	132	161	162	167	168	203	204	248	249	302	303	355
	123	124	133	134	159	160	169	170	205	206	250	251	304	305	356
	121	122	135	136	157	158	171	172	207	208	252	253	306	307	357
	24119	120	137	13819	155	156	173	20174	209	210	25421	255	308	309	22358
	117	118	139	140	153	154	175	176	211	212	256	257	310	311	359
	115	116	141	142	151	152	177	178	213	214	258	259	312	313	360
	17	18	143	144	149	150	179	180	215	216	260	261	314	315	361
	15	16	145	146	147	148	181	182	217	218	262	263	316	317	361
	25	26	43	44	113	114	183	184	219	220	264	265	318	319	363
	23	24	41	42	111	112	185	186	221	222	266	267	320	321	
	21	22	39	40	109	110	187	188	223	224	268	269	322	323	
	19	20	37	38	107	108	189	190	225	226	270	271	324	325	
14 13 12 11	259	10	35	3630	105	106	191	29192	227	228	27228	273	326	327	27
	7	8	33	34	103	104	193	194	229	230	274	275	328	329	
	5	6	31	32	101	102	195	196	231	232	276	277	330	331	
	3	4	29	30	99	100	197	198	233	234	278	279	332	333	
	1	2	27	28	97	98	199	200	235	236	280	281	334	335	
TIE: The SW corner of DB #27 is the NW corner of Section 31,															
36															
R 6 W	45	46	95	96	47	48	93	94	49	50	91	92	49	50	91
	47	48	93	94	51	52	89	90	53	54	87	88	55	56	85
	57	58	83	84	59	60	81	82	61	62	79	80	63	64	81
	57	58	83	84	59	60	81	82	61	62	79	80	63	64	81
	57	58	83	84	59	60	81	82	61	62	79	80	63	64	81
	57	58	83	84	59	60	81	82	61	62	79	80	63	64	81
	57	58	83	84	59	60	81	82	61	62	79	80	63	64	81
	57	58	83	84	59	60	81	82	61	62	79	80	63	64	81
	57	58	83	84	59	60	81	82	61	62	79	80	63	64	81
	57	58	83	84	59	60	81	82	61	62	79	80	63	64	81
TIE: The NW corner of DB #237 is the NW corner of Section 33, T38N, R5W															
32															
R 5 W	237	282	283	336	337	238	284	285	338	339	239	286	287	340	341
	238	284	285	338	339	240	288	289	342	343	241	290	291	344	345
	242	292	293	346	347	243	294	295	348	349	244	296	297	350	351
	243	294	295	348	349	244	296	297	350	351	245	298	299	352	353
	243	294	295	348	349	244	296	297	350	351	245	298	299	352	353
	243	294	295	348	349	244	296	297	350	351	245	298	299	352	353
	243	294	295	348	349	244	296	297	350	351	245	298	299	352	353
	243	294	295	348	349	244	296	297	350	351	245	298	299	352	353
	243	294	295	348	349	244	296	297	350	351	245	298	299	352	353
	243	294	295	348	349	244	296	297	350	351	245	298	299	352	353
G&SR B&M															
34															

Side lines are 1,500 feet; end lines are 600 feet; bearings are North/South, East/West parallel to the section lines.

NOTICE AND CERTIFICATE OF LOCATION - LOPE MINING CLAIM

Notice is Hereby Given that:

- 1) The name of this claim is DB 162, a lode mining claim.
- 2) The name and post office address of the locator is:
 Pathfinder Mines Corporation 1250 W. Sunset Blvd., Suite A
 St. George, Utah 84770
- 3) The date of this location is the 19 day of March, 1986, on which date the notice of location was posted on the claim.
- 4) The locator does hereby locate and claim 1,500 linear feet vein or lode, together with 300 feet in width on each side of the center line of this claim.
- 5) The general course of the vein or lode is in a East and West direction. The location monument lies within the boundaries of this claim at Corner # 4 the NW corner, and lies on the West end of this claim, and is 1,500 feet from the opposite end of this claim.
- 6) The claim is situated in the NW 1/4 sect 20 NE quarter of Section 19, Twp. 38N, Rge. 5W, G & SR Base & Meridian, in the unknown Mining District, County of Mohave, State of Arizona.

The boundaries of this claim can be traced:

Beginning at the West end center monument, and running
 thence South 300 feet to SW corner monument No. 1;
 thence East 1,500 feet to SE corner monument No. 2;
 thence North 300 feet to East end center monument;
 thence North 300 feet to NE corner monument No. 3;
 thence West 1,500 feet to NW corner monument No. 4;
 thence South 300 feet to the point of beginning.

- 7) All dips, variations, spurs, angles, and all veins, ledges, or deposits within the lines of this claim, together with all water and timber and any other rights appurtenant, allowed by the laws of the State or of the United States, are hereby claimed from the effective date of this location.

- 8) Tie: Corner No. 4 of this claim is located 4500' E + 10,200' N

from the NW corner of Section 31, Twp. 38N, Rge. 5W,
 G&SR, BM.

Locator: PATHFINDER MINES CORPORATION

By:

Agent

PHOENIX, ARIZONA

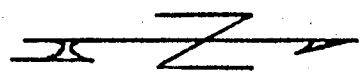
JUN 12 1986

B.L.M. AZ STATE OFFICE

RECEIVED

A MC 255505

DB
LODE MINING CLAIMS
MOHAVE COUNTY, ARIZONA
SCALE: 1 inch = 2,000 feet



Claim monuments are wooden stakes at least 1 1/2" x 1 1/2" x 4" above the ground.

127	128	129	130	163	164	165	166	201	202	246	247	300	301	354
125	126	131	132	161	162	167	168	203	204	248	249	302	303	355
123	124	133	134	159	160	169	170	205	206	250	251	304	305	356
121	122	135	136	157	158	171	172	207	208	252	253	306	307	357
24119	120	137	13819	155	156	173	20174	209	210	25421	255	308	309	22358
117	118	139	140	153	154	175	176	211	212	256	257	310	311	359
115	116	141	142	151	152	177	178	213	214	258	259	312	313	360
17	18	143	144	149	150	179	180	215	216	260	261	314	315	361
15	16	145	146	147	148	181	182	217	218	262	263	316	317	362
25	26	43	44	113	114	183	184	219	220	264	265	318	319	363
23	24	41	42	111	112	185	186	221	222	266	267	320	321	
21	22	39	40	109	110	187	188	223	224	268	269	322	323	
19	20	37	38	107	108	189	190	225	226	270	271	324	325	
259	10	35	3630	105	106	191	29192	227	228	27228	273	326	327	27
7	8	33	34	103	104	193	194	229	230	274	275	328	329	
5	6	31	32	101	102	195	196	231	232	276-	277	330	331	
3	4	29	30	99	100	197	198	233	234	278	279	332	333	
1	2	27	28	97	98	199	200	235	236	280	281	334	335	

TIE: The SW corner of DB #27 is the NW corner of Section 31,

TIE: The NW corner of DB #237 is the NW corner of Section 33, T38N, R5W

R 6 W

R 5 W

G&SR B&M

Side lines are 1,500 feet; end line bearings are North/South, East/West the section lines.

are 600 feet; parallel to

NOTICE AND CERTIFICATE OF LOCATION - LODE MINING CLAIM

A MC 255506

Notice is Hereby Given that:

- 1) The name of this claim is DB 163, a lode mining claim.
- 2) The name and post office address of the locator is:
 Pathfinder Mines Corporation 1250 W. Sunset Blvd., Suite A
 St. George, Utah 84770
- 3) The date of this location is the 19 day of March, 1986, on which date the notice of location was posted on the claim.
- 4) The locator does hereby locate and claim 1,500 linear feet vein or lode, together with 300 feet in width on each side of the center line of this claim.
- 5) The general course of the vein or lode is in a West and East direction. The location monument lies within the boundaries of this claim at Corner # 1 the NE corner, and lies on the East end of this claim, and is 1,500 feet from the opposite end of this claim.
- 6) The claim is situated in the NE quarter of Section 19, Twp. 38N, Rge. 5W, G & SR Base & Meridian, in the unknown Mining District, County of Mohave, State of Arizona.

The boundaries of this claim can be traced:

Beginning at the East end center monument, and running
 thence North 300 feet to NE corner monument No. 1;
 thence West 1,500 feet to NW corner monument No. 2;
 thence South 300 feet to West end center monument;
 thence South 300 feet to SW corner monument No. 3;
 thence East 1,500 feet to SE corner monument No. 4;
 thence North 300 feet to the point of beginning.

- 7) All dips, variations, spurs, angles, and all veins, ledges, or deposits within the lines of this claim, together with all water and timber and any other rights appurtenant, allowed by the laws of the State or of the United States, are hereby claimed from the effective date of this location.
- 8) Tie: Corner No. 1 of this claim is located 4300'E & 10,800'N

from the NW corner of Section 31, Twp. 38N, Rge. 5W,
 G&SR, BM.

Locator: PATHFINDER MINES CORPORATION

By:

DR Anderson
 Agent

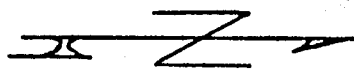
PHOENIX, ARIZONA

1986 JUN 12 PM 2:03

B.L.M. AZ STATE OFFICE

RECEIVED

DB
LODE MINING CLAIMS
MOHAVE COUNTY, ARIZONA
SCALE: 1 inch = 2,000 feet



Claim monuments are wooden
stakes at least 1 1/4" x 1 1/4" x
4" above the ground.

127	128	129	130	163	164	165	166	201	202	246	247	300	301	354
125	126	131	132	161	162	167	168	203	204	248	249	302	303	355
123	124	133	134	159	160	169	170	205	206	250	251	304	305	356
121	122	135	136	157	158	171	172	207	208	252	253	306	307	357
24119	120	137	13819	155	156	17320	174	209	210	25421	255	308	309	22358
117	118	139	140	153	154	175	176	211	212	256	257	310	311	359
115	116	141	142	151	152	177	178	213	214	258	259	312	313	360
117	18	143	144	149	150	179	180	215	216	260	261	314	315	361
15	16	145	146	147	148	181	182	217	218	262	263	316	317	362
25	26	43	44	113	114	183	184	219	220	264	265	318	319	363
23	24	41	42	111	112	185	186	221	222	266	267	320	321	
21	22	39	40	109	110	187	188	223	224	268	269	322	323	
19	20	37	38	107	108	189	190	225	226	270	271	324	325	
259	10	35	3630	105	106	19129	192	227	228	27228	273	326	327	27
7	8	33	34	103	104	193	194	229	230	274	275	328	329	
5	6	31	32	101	102	195	196	231	232	276	277	330	331	
3	4	29	30	99	100	197	198	233	234	278	279	332	333	
1	2	27	28	97	98	199	200	235	236	280	281	334	335	

TIE: The SW corner of DB #27 is
the NW corner of Section 31,

T38N, R5W

TIE: The NW corner of DB #237
is the NW corner of
Section 33, T38N, R5W

R 6 W

R 5 W

G&SR B&M

36

32

34

Side lines are 1,500 feet, end lines are 600 feet;
bearings are North/South, East/West parallel to
the section lines.

NOTICE AND CERTIFICATE OF LOCATION - LODE MINING CLAIM

Notice is Hereby Given that:

1) The name of this claim is DB 164, a lode mining claim.

2) The name and post office address of the locator is:

Pathfinder Mines Corporation

1250 W. Sunset Blvd., Suite A
St. George, Utah 847703) The date of this location is the 19 day of March, 1986, on which date the notice of location was posted on the claim.

4) The locator does hereby locate and claim 1,500 linear feet vein or lode, together with 300 feet in width on each side of the center line of this claim.

5) The general course of the vein or lode is in a East and West direction. The location monument lies within the boundaries of this claim at Corner # 4 the NW corner, and lies on the West end of this claim, and is 1,500 feet from the opposite end of this claim.6) The claim is situated in the SW quarter of Section 31, Twp. 38N, Rge. 5W, G & SR Base & Meridian, in the unknown Mining District, County of Mohave, State of Arizona.

The boundaries of this claim can be traced:

Beginning at the West end center monument, and running

SE 18	SW 17
NE 19	NW 20

thence South 300 feet to SW corner monument No. 1;thence East 1,500 feet to SE corner monument No. 2;thence North 300 feet to East end center monument;thence North 300 feet to NE corner monument No. 3;thence West 1,500 feet to NW corner monument No. 4;thence South 300 feet to the point of beginning.

7) All dips, variations, spurs, angles, and all veins, ledges, or deposits within the lines of this claim, together with all water and timber and any other rights appurtenant, allowed by the laws of the State or of the United States, are hereby claimed from the effective date of this location.

8) Tie: Corner No. 4 of this claim is located 4500'E + 10'800'Nfrom the NW corner of Section 31, Twp. 38N, Rge. 5W, G&SR, BM.

Locator: PATHFINDER MINES CORPORATION


By:


Agent

A MC 255507

RECEIVED
JAN 12 1986
STATE OF ARIZONARECEIVED
JAN 12 1986
STATE OF ARIZONA

DB
 LODE MINING CLAIMS
 MOHAVE COUNTY, ARIZONA
 SCALE: 1 inch = 2,000 feet



Claim monuments are wooden stakes at least 1 1/2" x 1 1/2" x 4" above the ground.

<div> <div>38</div> <div>T</div> <div>N</div> </div>	127	128	129	130	163	164	165	166	201	202	246	247	300	301	354
	125	126	131	132	161	162	167	168	203	204	248	249	302	303	355
	123	124	133	134	159	160	169	170	205	206	250	251	304	305	356
	121	122	135	136	157	158	171	172	207	208	252	253	306	307	357
	24119	120	137	13819	155	156	17320	174	209	210	25421	255	308	309	22358
	117	118	139	140	153	154	175	176	211	212	256	257	310	311	359
	115	116	141	142	151	152	177	178	213	214	258	259	312	313	360
	17	18	143	144	149	150	179	180	215	216	260	261	314	315	361
	15	16	145	146	147	148	181	182	217	218	262	263	316	317	362
	25	26	43	44	113	114	183	184	219	220	264	265	318	319	363
	23	24	41	42	111	112	185	186	221	222	266	267	320	321	
	21	22	39	40	109	110	187	188	223	224	268	269	322	323	
	19	20	37	38	107	108	189	190	225	226	270	271	324	325	
	259	10	35	3630	105	106	19129	192	227	228	27228	273	326	327	27
<div> <div>36</div> <div>T</div> <div>N</div> </div>	7	8	33	34	103	104	193	194	229	230	274	275	328	329	
	5	6	31	32	101	102	195	196	231	232	276	277	330	331	
	3	4	29	30	99	100	197	198	233	234	278	279	332	333	
	1	2	27	28	97	98	199	200	235	236	280	281	334	335	
	14	13	12	11											
					45	46	95	96		237	282	283	336	337	
					47	48	93	94		238	284	285	338	339	
					49	50	91	92		239	286	287	340	341	
					T38N, R5W	52	89	90		240	288	289	342	343	
					53	54	87	88		241	29033	291	344	345	
					55	56	85	86		242	292	293	346	347	
					57	58	83	84		243	294	295	348	349	
					59	60	81	82		244	296	297	350	351	
					61	62	79	80		245	298	299	352	353	

TIE: The SW corner of DB #27 is the NW corner of Section 31.

TIE: The NW corner of DB #237 is the NW corner of Section 33, T38N, R5W

R 6 W

R 5 W

G&SR B&M

36

32

34

Side lines are 1,500 feet; end lines are 600 feet; bearings are North/South, East/West parallel to the section lines.

NOTICE AND CERTIFICATE OF LOCATION - LODE MINING CLAIM

Notice is Hereby Given that:

- 1) The name of this claim is DB 165, a lode mining claim.
- 2) The name and post office address of the locator is:
 Pathfinder Mines Corporation 1250 W. Sunset Blvd., Suite A
 St. George, Utah 84770
- 3) The date of this location is the 20 day of March, 1986, on which date the notice of location was posted on the claim.
- 4) The locator does hereby locate and claim 1,500 linear feet vein or lode, together with 300 feet in width on each side of the center line of this claim.
- 5) The general course of the vein or lode is in a West and East direction. The location monument lies within the boundaries of this claim at Corner # 1 the NE corner, and lies on the East end of this claim, and is 1,500 feet from the opposite end of this claim.
- 6) The claim is situated in the NW quarter of Section 20, Twp. 38N, Rge. 5W, G & SR Base & Meridian, in the unknown Mining District, County of Mohave, State of Arizona.

The boundaries of this claim can be traced:

Beginning at the East end center monument, and running
 thence North 300 feet to NE corner monument No. 1;
 thence West 1,500 feet to NW corner monument No. 2;
 thence South 300 feet to West end center monument;
 thence South 300 feet to SW corner monument No. 3;
 thence East 1,500 feet to SE corner monument No. 4;
 thence North 300 feet to the point of beginning.

- 7) All dips, variations, spurs, angles, and all veins, ledges, or deposits within the lines of this claim, together with all water and timber and any other rights appurtenant, allowed by the laws of the State or of the United States, are hereby claimed from the effective date of this location.

- 8) Tie: Corner No. 1 of this claim is located 7500'E & 10,800'N

from the NW corner of Section 31, Twp. 38N, Rge. 5W, G&SR, BM.

Locator: PATHFINDER MINES CORPORATION

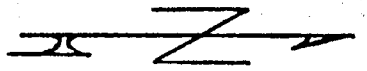
By:

Agent

RECEIVED
 B.L.M. AZ STATE OFFICE
 JUN 12 PM 2:04
 PHOENIX, ARIZONA

A MC 255508

DB
 LOPE MINING CLAIMS
 MOHAVE COUNTY, ARIZONA
 SCALE: 1 inch = 2,000 feet



Claim monuments are wooden stakes at least 1 1/2" x 1 1/2" x 4" above the ground.

<div> <div>38</div> <div>T</div> <div>N</div> </div>	127	128	129	130	163	164	165	166	201	202	246	247	300	301	354
	125	126	131	132	161	162	167	168	203	204	248	249	302	303	355
	123	124	133	134	159	160	169	170	205	206	250	251	304	305	356
	121	122	135	136	157	158	171	172	207	208	252	253	306	307	357
	24119	120	137	13819	155	156	173	20174	209	210	25421	255	308	309	22358
	117	118	139	140	153	154	175	176	211	212	256	257	310	311	359
	115	116	141	142	151	152	177	178	213	214	258	259	312	313	360
	17	18	143	144	149	150	179	180	215	216	260	261	314	315	361
	15	16	145	146	147	148	181	182	217	218	262	263	316	317	362
	25	26	43	44	113	114	183	184	219	220	264	265	318	319	363
	23	24	41	42	111	112	185	186	221	222	266	267	320	321	
	21	22	39	40	109	110	187	188	223	224	268	269	322	323	
	19	20	37	38	107	108	189	190	225	226	270	271	324	325	
	259	10	35	3630	105	106	191	29192	227	228	27228	273	326	327	27
<div> <div>14</div> <div>13</div> <div>12</div> <div>11</div> </div>	7	8	33	34	103	104	193	194	229	230	274	275	328	329	
	5	6	31	32	101	102	195	196	231	232	276	277	330	331	
	3	4	29	30	99	100	197	198	233	234	278	279	332	333	
	1	2	27	28	97	98	199	200	235	236	280	281	334	335	
<div> <div>36</div> </div>	45	46	95	96					237	282	283	336	337		
	47	48	93	94					238	284	285	338	339		
	49	50	91	92					239	286	287	340	341		
	51	52	89	90					240	288	289	342	343		
	53	54	87	88					241	29033	291	344	345		
	55	56	85	86					242	292	293	346	347		
	57	58	83	84					243	294	295	348	349		
	59	60	81	82					244	296	297	350	351		
	61	62	79	80					245	298	299	352	353		
<div> <div>32</div> </div>															
<div> <div>34</div> </div>															

TIE: The SW corner of DB #27 is the NW corner of Section 31,

TIE: The NW corner of DB #237 is the NW corner of Section 33, T38N, R5W

R 6 W

R 5 W

G&SR B&M

Side lines are 1,500 feet; end lines are 600 feet; bearings are North/South, East/West parallel to the section lines.

NOTICE AND CERTIFICATE OF LOCATION - LOPE MINING CLAIM

Notice is Hereby Given that:

1) The name of this claim is DB 166, a lode mining claim.

2) The name and post office address of the locator is:

Pathfinder Mines Corporation

1250 W. Sunset Blvd., Suite A
St. George, Utah 847703) The date of this location is the 20 day of March, 1986, on which date the notice of location was posted on the claim.

4) The locator does hereby locate and claim 1,500 linear feet vein or lode, together with 300 feet in width on each side of the center line of this claim.

5) The general course of the vein or lode is in a East and West direction. The location monument lies within the boundaries of this claim at Corner # 4 the NW corner, and lies on the West end of this claim, and is 1,500 feet from the opposite end of this claim.6) The claim is situated in the SW & SE 1/4 sect 17 quarter of Section 20, Twp. 38N, Rge. 5W, G & SR Base & Meridian, in the unknown Mining District, County of Mohave, State of Arizona.

The boundaries of this claim can be traced:

Beginning at the West end center monument, and runningthence South 300 feet to SW corner monument No. 1;thence East 1,500 feet to SE corner monument No. 2;thence North 300 feet to East end center monument;thence North 300 feet to NE corner monument No. 3;thence West 1,500 feet to NW corner monument No. 4;thence South 300 feet to the point of beginning.

7) All dips, variations, spurs, angles, and all veins, ledges, or deposits within the lines of this claim, together with all water and timber and any other rights appurtenant, allowed by the laws of the State or of the United States, are hereby claimed from the effective date of this location.

8) Tie: Corner No. 4 of this claim is located 7500'E & 10,800'Nfrom the NW corner of Section 31, Twp. 38N, Rge. 5W, G&SR, BM.

Locator: PATHFINDER MINES CORPORATION

By:

DR Anderson
Agent

RECEIVED


JUN 12 1986

AZ STATE OFFICE

RECEIVED

A HC 255509

DB
LODE MINING CLAIMS
MOHAVE COUNTY, ARIZONA
SCALE: 1 inch = 2,000 feet



Claim monuments are wooden stakes at least 1 1/2" x 1 1/2" x 4" above the ground.

127	128	129	130	163	164	165	166	201	202	246	247	300	301	354
125	126	131	132	161	162	167	168	203	204	248	249	302	303	355
123	124	133	134	159	160	169	170	205	206	250	251	304	305	356
121	122	135	136	157	158	171	172	207	208	252	253	306	307	357
24119	120	137	13819	155	156	173	20174	209	210	25421	255	308	309	22358
117	118	139	140	153	154	175	176	211	212	256	257	310	311	359
115	116	141	142	151	152	177	178	213	214	258	259	312	313	360
17	18	143	144	149	150	179	180	215	216	260	261	314	315	361
15	16	145	146	147	148	181	182	217	218	262	263	316	317	362
25	26	43	44	113	114	183	184	219	220	264	265	318	319	363
23	24	41	42	111	112	185	186	221	222	266	267	320	321	
21	22	39	40	109	110	187	188	223	224	268	269	322	323	
19	20	37	38	107	108	189	190	225	226	270	271	324	325	
259	10	35	3630	105	106	191	29192	227	228	27228	273	326	327	27
7	8	33	34	103	104	193	194	229	230	274	275	328	329	
5	6	31	32	101	102	195	196	231	232	276	277	330	331	
3	4	29	30	99	100	197	198	233	234	278	279	332	333	
14	13	12	11	1	2	27	28	97	98	199	200	235	236	

TIE: The SW corner of DB #27 is the NW corner of Section 31,

TIE: The NW corner of DB #237 is the NW corner of Section 33, T38N, R5W

R 6 W

R 5 W

G&SR B&M

237	282	283	336	337
238	284	285	338	339
239	286	287	340	341
240	288	289	342	343
241	29033	291	344	345
242	292	293	346	347
243	294	295	348	349
244	296	297	350	351
245	298	299	352	353

Side lines are 1,500 feet; end lines are 600 feet; bearings are North/South, East/West parallel to the section lines.

NOTICE AND CERTIFICATE OF LOCATION - LODE MINING CLAIM

Notice is Hereby Given that:

- 1) The name of this claim is DB 167, a lode mining claim.
- 2) The name and post office address of the locator is:
 Pathfinder Mines Corporation 1250 W. Sunset Blvd., Suite A
 St. George, Utah 84770
- 3) The date of this location is the 20 day of March, 1986, on which date the notice of location was posted on the claim.
- 4) The locator does hereby locate and claim 1,500 linear feet vein or lode, together with 300 feet in width on each side of the center line of this claim.
- 5) The general course of the vein or lode is in a West and East direction. The location monument lies within the boundaries of this claim at Corner # 1 the NE corner, and lies on the East end of this claim, and is 1,500 feet from the opposite end of this claim.
- 6) The claim is situated in the NW quarter of Section 20, Twp. 38N, Rge. 5W, G & SR Base & Meridian, in the unknown Mining District, County of Mohave, State of Arizona.

The boundaries of this claim can be traced:

Beginning at the East end center monument, and running
 thence North 300 feet to NE corner monument No. 1;
 thence West 1,500 feet to NW corner monument No. 2;
 thence South 300 feet to West end center monument;
 thence South 300 feet to SW corner monument No. 3;
 thence East 1,500 feet to SE corner monument No. 4;
 thence North 300 feet to the point of beginning.

- 7) All dips, variations, spurs, angles, and all veins, ledges, or deposits within the lines of this claim, together with all water and timber and any other rights appurtenant, allowed by the laws of the State or of the United States, are hereby claimed from the effective date of this location.

- 8) Tie: Corner No. 1 of this claim is located 7500'E & 10,200'N

from the NW corner of Section 31, Twp. 38N, Rge. 5W, G&SR, BM.

Locator: PATHFINDER MINES CORPORATION

By:

Agent

RECEIVED

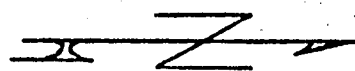
JUN 12 1986

STATE OF ARIZONA

RECEIVED

A MC 255510

DB
LODE MINING CLAIMS
MOHAVE COUNTY, ARIZONA
SCALE: 1 inch = 2,000 feet



Claim monuments are wooden
stakes at least 1 1/2" x 1 1/2" x
4" above the ground.

T 38 N	127	128	129	130	163	164	165	166	201	202	246	247	300	301	354
	125	126	131	132	161	162	167	168	203	204	248	249	302	303	355
	123	124	133	134	159	160	169	170	205	206	250	251	304	305	356
	121	122	135	136	157	158	171	172	207	208	252	253	306	307	357
	24119	120	137	13819	155	156	173	20174	209	210	25421	255	308	309	22358
	117	118	139	140	153	154	175	176	211	212	256	257	310	311	359
	115	116	141	142	151	152	177	178	213	214	258	259	312	313	360
	17	18	143	144	149	150	179	180	215	216	260	261	314	315	361
	15	16	145	146	147	148	181	182	217	218	262	263	316	317	362
	25	26	43	44	113	114	183	184	219	220	264	265	318	319	363
	23	24	41	42	111	112	185	186	221	222	266	267	320	321	
	21	22	39	40	109	110	187	188	223	224	268	269	322	323	
	19	20	37	38	107	108	189	190	225	226	270	271	324	325	
36	259	10	35	3630	105	106	191	29192	227	228	27228	273	326	327	27
	7	8	33	34	103	104	193	194	229	230	274	275	328	329	
	5	6	31	32	101	102	195	196	231	232	276	277	330	331	
	3	4	29	30	99	100	197	198	233	234	278	279	332	333	
	1	2	27	28	97	98	199	200	235	236	280	281	334	335	
	14	13	12	11											
TIE: The SW corner of DB #27 is the NW corner of Section 31.															
36															
R 6 W	45	46	95	96					237	282	283	336	337		
	47	48	93	94					238	284	285	338	339		
	49	50	91	92					239	286	287	340	341		
	T38N, R5W	52	89	90					240	288	289	342	343		
	51	54	87	88					241	29033	291	344	345		
	53	56	85	86					242	292	293	346	347		
	55	58	83	84					243	294	295	348	349		
	57	60	81	82					244	296	297	350	351		
	59	62	79	80					245	298	299	352	353		
TIE: The NW corner of DB #237 is the NW corner of Section 33, T38N, R5W															
32															
R 5 W															
G&SR B&M															
34															

Side lines are 1,500 feet; end lines are 600 feet; bearings are North/South, East/West parallel to the section lines.

NOTICE AND CERTIFICATE OF LOCATION - LODE MINING CLAIM

Notice is Hereby Given that:

- 1) The name of this claim is DB 168, a lode mining claim.
- 2) The name and post office address of the locator is:
 Pathfinder Mines Corporation, 1250 W. Sunset Blvd., Suite A
 St. George, Utah 84770
- 3) The date of this location is the 20 day of March, 1986, on which date the notice of location was posted on the claim.
- 4) The locator does hereby locate and claim 1,500 linear feet vein or lode, together with 300 feet in width on each side of the center line of this claim.
- 5) The general course of the vein or lode is in a East and West direction. The location monument lies within the boundaries of this claim at Corner # 4 the NW corner, and lies on the West end of this claim, and is 1,500 feet from the opposite end of this claim.
- 6) The claim is situated in the NW+NE quarter of Section 20, Twp. 38N, Rge. 5W, G & SR Base & Meridian, in the unknown Mining District, County of Mohave, State of Arizona.

The boundaries of this claim can be traced:

Beginning at the West end center monument, and running

thence South 300 feet to SW corner monument No. 1;
 thence East 1,500 feet to SE corner monument No. 2;
 thence North 300 feet to East end center monument;
 thence North 300 feet to NE corner monument No. 3;
 thence West 1,500 feet to NW corner monument No. 4;
 thence South 300 feet to the point of beginning.

- 7) All dips, variations, spurs, angles, and all veins, ledges, or deposits within the lines of this claim, together with all water and timber and any other rights appurtenant, allowed by the laws of the State or of the United States, are hereby claimed from the effective date of this location.
- 8) Tie: Corner No. 4 of this claim is located 7,500'E + 10,200'N

from the NW corner of Section 31, Twp. 38N, Rge. 5W,
 G&SR, BM.

Locator: PATHFINDER MINES CORPORATION

By:

Agent

PHOENIX, ARIZONA


JUN 12 1986

STATE OF ARIZONA

RECEIVED

A
HC
255511

DB
LODE MINING CLAIMS
MOHAVE COUNTY, ARIZONA
SCALE: 1 inch = 2,000 feet



Claim monuments are wooden stakes at least 1 1/2" x 1 1/2" x 4" above the ground.

127	128	129	130	163	164	165	166	201	202	246	247	300	301	354
125	126	131	132	161	162	167	168	203	204	248	249	302	303	355
123	124	133	134	159	160	169	170	205	206	250	251	304	305	356
121	122	135	136	157	158	171	172	207	208	252	253	306	307	357
24119	120	137	13819	155	156	173	20174	209	210	25421	255	308	309	22358
117	118	139	140	153	154	175	176	211	212	256	257	310	311	359
115	116	141	142	151	152	177	178	213	214	258	259	312	313	360
17	18	143	144	149	150	179	180	215	216	260	261	314	315	361
15	16	145	146	147	148	181	182	217	218	262	263	316	317	362
25	26	43	44	113	114	183	184	219	220	264	265	318	319	363
23	24	41	42	111	112	185	186	221	222	266	267	320	321	
21	22	39	40	109	110	187	188	223	224	268	269	322	323	
19	20	37	38	107	108	189	190	225	226	270	271	324	325	
259	10	35	3630	105	106	191	29192	227	228	27228	273	326	327	27
7	8	33	34	103	104	193	194	229	230	274	275	328	329	
5	6	31	32	101	102	195	196	231	232	276	277	330	331	
3	4	29	30	99	100	197	198	233	234	278	279	332	333	
14	13	27	28	97	98	199	200	235	236	280	281	334	335	

TIE: The SW corner of DB #27 is the NW corner of Section 31,

TIE: The NW corner of DB #237 is the NW corner of Section 33, T38N, R5W

R 6 W

R 5 W

G&SR B&M

237	282	283	336	337
238	284	285	338	339
239	286	287	340	341
240	288	289	342	343
241	29033	291	344	345
242	292	293	346	347
243	294	295	348	349
244	296	297	350	351
245	298	299	352	353

Side lines are 1,500 feet; end lines are 600 feet; bearings are North/South, East/West parallel to the section lines.

NOTICE AND CERTIFICATE OF LOCATION - LODE MINING CLAIM

Notice is Hereby Given that:

- 1) The name of this claim is DB 169, a lode mining claim.
- 2) The name and post office address of the locator is:
 Pathfinder Mines Corporation 1250 W. Sunset Blvd., Suite A
 St. George, Utah 84770
- 3) The date of this location is the 20 day of March, 1986, on which date the notice of location was posted on the claim.
- 4) The locator does hereby locate and claim 1,500 linear feet vein or lode, together with 300 feet in width on each side of the center line of this claim.
- 5) The general course of the vein or lode is in a West and East direction. The location monument lies within the boundaries of this claim at Corner # 1 the NE corner, and lies on the East end of this claim, and is 1,500 feet from the opposite end of this claim.
- 6) The claim is situated in the NW quarter of Section 20, Twp. 38N, Rge. 5W, G & SR Base & Meridian, in the unknown Mining District, County of Mohave, State of Arizona.

The boundaries of this claim can be traced:

Beginning at the East end center monument, and running
 thence North 300 feet to NE corner monument No. 1;
 thence West 1,500 feet to NW corner monument No. 2;
 thence South 300 feet to West end center monument;
 thence South 300 feet to SW corner monument No. 3;
 thence East 1,500 feet to SE corner monument No. 4;
 thence North 300 feet to the point of beginning.

- 7) All dips, variations, spurs, angles, and all veins, ledges, or deposits within the lines of this claim, together with all water and timber and any other rights appurtenant, allowed by the laws of the State or of the United States, are hereby claimed from the effective date of this location.

- 8) Tie: Corner No. 1 of this claim is located 7500'E & 9600'N

from the NW corner of Section 31, Twp. 38N, Rge. 5W, G&SR, BM.

Locator: PATHFINDER MINES CORPORATION

By:

Agent

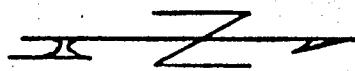
PHOENIX, ARIZONA

1006 JUN 12 PM 2:04

RECEIVED
 B.L.M. AZ STATE OFFICE

A MC 255512

DB
 LOPE MINING CLAIMS
 MOHAVE COUNTY, ARIZONA
 SCALE: 1 inch = 2,000 feet



Claim monuments are wooden stakes at least 1 1/2" x 1 1/2" x 4" above the ground.

<div> <div>38</div> <div>T</div> <div>N</div> </div>	121	128	129	130	163	164	165	166	201	202	246	247	300	301	354
	125	126	131	132	161	162	167	168	203	204	248	249	302	303	355
	123	124	133	134	159	160	169	170	205	206	250	251	304	305	356
	121	122	135	136	157	158	171	172	207	208	252	253	306	307	357
	24119	120	137	13819	155	156	173	20174	209	210	25421	255	308	309	22358
	117	118	139	140	153	154	175	176	211	212	256	257	310	311	359
	115	116	141	142	151	152	177	178	213	214	258	259	312	313	360
	17	18	143	144	149	150	179	180	215	216	260	261	314	315	361
	15	16	145	146	147	148	181	182	217	218	262	263	316	317	362
	25	26	43	44	113	114	183	184	219	220	264	265	318	319	363
	23	24	41	42	111	112	185	186	221	222	266	267	320	321	
	21	22	39	40	109	110	187	188	223	224	268	269	322	323	
	19	20	37	38	107	108	189	190	225	226	270	271	324	325	
	259	10	35	3630	105	106	191	29192	227	228	27228	273	326	327	27
<div> <div>36</div> <div>T</div> <div>N</div> </div>	7	8	33	34	103	104	193	194	229	230	274	275	328	329	
	5	6	31	32	101	102	195	196	231	232	276	277	330	331	
	3	4	29	30	99	100	197	198	233	234	278	279	332	333	
	1	2	27	28	97	98	199	200	235	236	280	281	334	335	
	45	46	95	96					237	282	283	336	337		
	47	48	93	94					238	284	285	338	339		
	49	50	91	92					239	286	287	340	341		
	T38N, R5W	52	89	90					240	288	289	342	343		
	51	34	87	88					241	29033	291	344	345		
	53	31	85	86					242	292	293	346	347		
	55	56	83	84					243	294	295	348	349		
	57	58	81	82					244	296	297	350	351		
	59	60	79	80					245	298	299	352	353		
	61	62													

TIE: The SW corner of DB #27 is the NW corner of Section 31,

TIE: The NW corner of DB #237 is the NW corner of Section 33, T38N, R5W

R 6 W

R 5 W

G&SR B&M

Side lines are 1,500 feet, end 11 bearings are North/South, East/West the section lines.

are 600 feet, parallel to

NOTICE AND CERTIFICATE OF LOCATION - LODE MINING CLAIM

Notice is Hereby Given that:

- 1) The name of this claim is DB 170, a lode mining claim.
- 2) The name and post office address of the locator is:
 Pathfinder Mines Corporation 1250 W. Sunset Blvd., Suite A
 St. George, Utah 84770
- 3) The date of this location is the 20 day of March, 1986, on which date the notice of location was posted on the claim.
- 4) The locator does hereby locate and claim 1,500 linear feet vein or lode, together with 300 feet in width on each side of the center line of this claim.
- 5) The general course of the vein or lode is in a East and West direction. The location monument lies within the boundaries of this claim at Corner # 4 the NW corner, and lies on the West end of this claim, and is 1,500 feet from the opposite end of this claim.
- 6) The claim is situated in the NW 1/4 NE quarter of Section 20, Twp. 38N, Rge. 5W, G & SR Base & Meridian, in the unknown Mining District, County of Mohave, State of Arizona.

The boundaries of this claim can be traced:

Beginning at the West end center monument, and running
 thence South 300 feet to SW corner monument No. 1;
 thence East 1,500 feet to SE corner monument No. 2;
 thence North 300 feet to East end center monument;
 thence North 300 feet to NE corner monument No. 3;
 thence West 1,500 feet to NW corner monument No. 4;
 thence South 300 feet to the point of beginning.

- 7) All dips, variations, spurs, angles, and all veins, ledges, or deposits within the lines of this claim, together with all water and timber and any other rights appurtenant, allowed by the laws of the State or of the United States, are hereby claimed from the effective date of this location.
- 8) Tie: Corner No. 4 of this claim is located 7500'E + 9600'N

from the NW corner of Section 31, Twp. 38N, Rge. 5W,
 G&SR, BM.

Locator: PATHFINDER MINES CORPORATION

By:

DR Anderson
 Agent

RECEIVED
 B.L.M. AZ STATE OFFICE
 JUN 12 PM 2:04
 PHOENIX, ARIZONA

A MC 255513

2

T 38 N

36

R 6 W

DE 511

G&S B&M

32

WF

Side lines are 1,500 feet; end lines are 600 feet; bearings are North/South, East/West parallel to the section lines.

NOTICE AND CERTIFICATE OF LOCATION - LODE MINING CLAIM

Notice is Hereby Given that:

- 1) The name of this claim is DB 171, a lode mining claim.
- 2) The name and post office address of the locator is:
 Pathfinder Mines Corporation 1250 W. Sunset Blvd., Suite A
 St. George, Utah 84770
- 3) The date of this location is the 20 day of March, 1986, on which date the notice of location was posted on the claim.
- 4) The locator does hereby locate and claim 1,500 linear feet vein or lode, together with 300 feet in width on each side of the center line of this claim.
- 5) The general course of the vein or lode is in a West and East direction. The location monument lies within the boundaries of this claim at Corner # 1 the NE corner, and lies on the East end of this claim, and is 1,500 feet from the opposite end of this claim.
- 6) The claim is situated in the NW quarter of Section 20, Twp. 38N, Rge. 5W, G & SR Base & Meridian, in the unknown Mining District, County of Mohave, State of Arizona.

The boundaries of this claim can be traced:

Beginning at the East end center monument, and running
 thence North 300 feet to NE corner monument No. 1;
 thence West 1,500 feet to NW corner monument No. 2;
 thence South 300 feet to West end center monument;
 thence South 300 feet to SW corner monument No. 3;
 thence East 1,500 feet to SE corner monument No. 4;
 thence North 300 feet to the point of beginhing.

- 7) All dips, variations, spurs, angles, and all veins, ledges, or deposits within the lines of this claim, together with all water and timber and any other rights appurtenant, allowed by the laws of the State or of the United States, are hereby claimed from the effective date of this location.

- 8) Tie: Corner No. 1 of this claim is located 7500'E & 7000'N

from the NW corner of Section 31, Twp. 38N, Rge. 5W, G&SR, BM.

Locator: PATHFINDER MINES CORPORATION

By:

Agent

RECEIVED

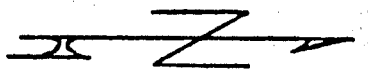
JUN 12 1986

BLM AZ STATE OFFICE

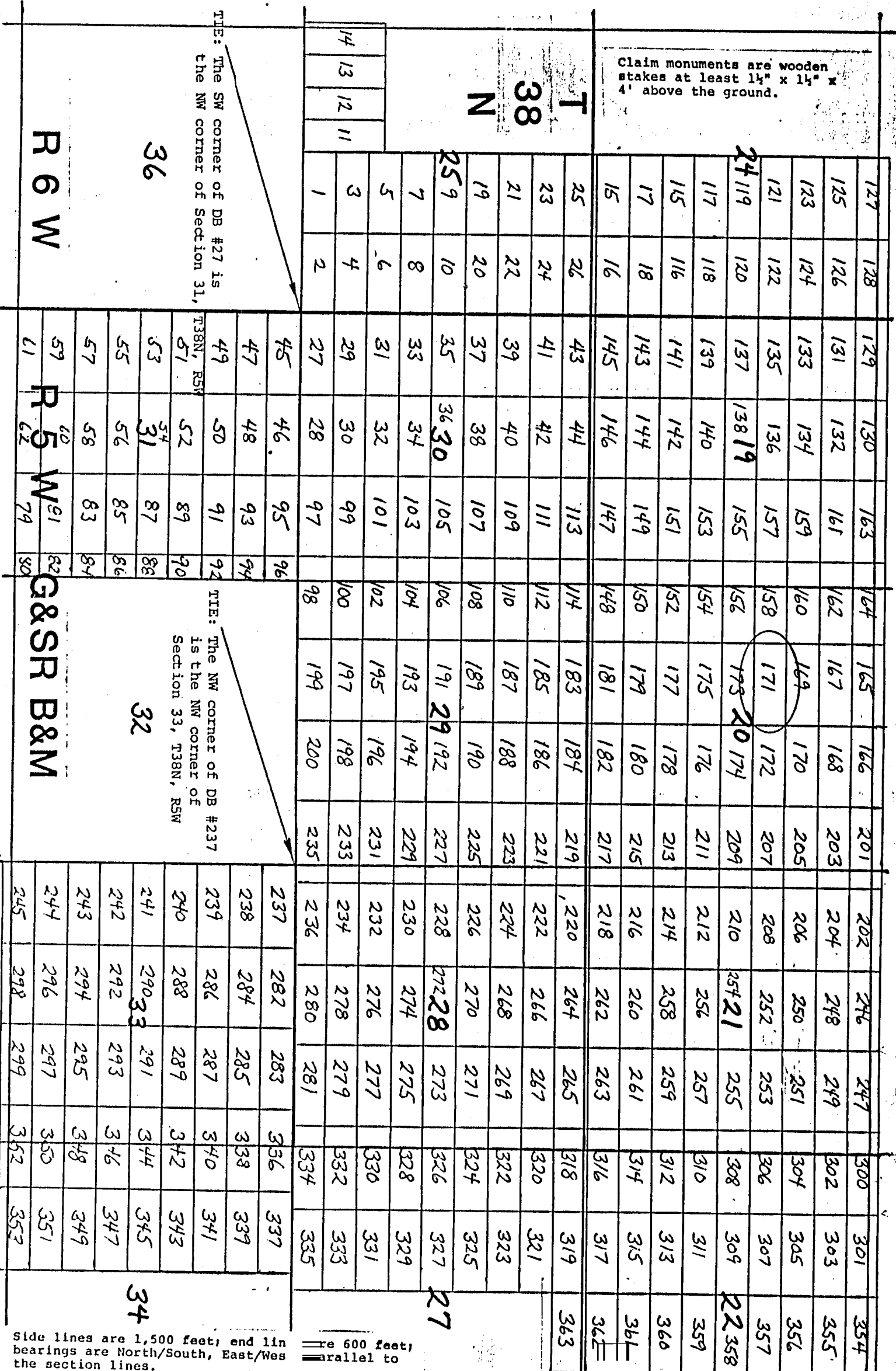
RECEIVED

A MC 255514

DB
 LODE MINING CLAIMS
 MOHAVE COUNTY, ARIZONA
 SCALE: 1 inch = 2,000 feet



Claim monuments are wooden stakes at least 1 1/4" x 1 1/4" x 4" above the ground.



Side lines are 1,500 feet; end line bearings are North/South, East/West the section lines.

NOTICE AND CERTIFICATE OF LOCATION - LODE MINING CLAIM

A MC 255515

Notice is Hereby Given that:

- 1) The name of this claim is DB. 172, a lode mining claim.
- 2) The name and post office address of the locator is:
 Pathfinder Mines Corporation 1250 W. Sunset Blvd., Suite A
 St. George, Utah 84770
- 3) The date of this location is the 20 day of March, 1986, on which date the notice of location was posted on the claim.
- 4) The locator does hereby locate and claim 1,500 linear feet vein or lode, together with 300 feet in width on each side of the center line of this claim.
- 5) The general course of the vein or lode is in a East and West direction. The location monument lies within the boundaries of this claim at Corner # 4 the NW corner, and lies on the West end of this claim, and is 1,500 feet from the opposite end of this claim.
- 6) The claim is situated in the NWNE quarter of Section 20, Twp. 38N, Rge. 5W, G & SR Base & Meridian, in the unknown Mining District, County of Mohave, State of Arizona.

The boundaries of this claim can be traced:

Beginning at the West end center monument, and running
 thence South 300 feet to SW corner monument No. 1;
 thence East 1,500 feet to SE corner monument No. 2;
 thence North 300 feet to East end center monument;
 thence North 300 feet to NE corner monument No. 3;
 thence West 1,500 feet to NW corner monument No. 4;
 thence South 300 feet to the point of beginning.

- 7) All dips, variations, spurs, angles, and all veins, ledges, or deposits within the lines of this claim, together with all water and timber and any other rights appurtenant, allowed by the laws of the State or of the United States, are hereby claimed from the effective date of this location.
- 8) Tie: Corner No. 4 of this claim is located 7500'E + 9000'N

from the NW corner of Section 31, Twp. 38N, Rge. 5W,
 G&SR, BM.

Locator: PATHFINDER MINES CORPORATION

By:

DR Anderson
 Agent

PHOENIX, ARIZONA

JUN 12 2 04 PM '86

RECEIVED
 8.L.M. AZ STATE OFFICE

LODE MINING CLAIMS
MOHAVE COUNTY, ARIZONA
SCALE: 1 inch = 2,000 feet

Claim monuments are wooden stakes at least 1 1/2" x 1 1/2" x 4' above the ground.

T 38 N

TIE: The SW corner of DB #27 is the NW corner of Section 31,

66

R6W

TIE: The NW corner of DB #237
is the NW corner of
Section 33, T38N, R5W

32

R5 W⁶¹ G&S R B&M

G&S B&M

Side lines are 1,500 feet; end lines are 600 feet; bearings are North/South, East/West parallel to the section lines.

NOTICE AND CERTIFICATE OF LOCATION - LODE MINING CLAIM

A MC 255516

Notice is Hereby Given that:

- 1) The name of this claim is DB 173, a lode mining claim.
- 2) The name and post office address of the locator is:
 Pathfinder Mines Corporation 1250 W. Sunset Blvd., Suite A
 St. George, Utah 84770
- 3) The date of this location is the 20 day of March, 1986, on which date the notice of location was posted on the claim.
- 4) The locator does hereby locate and claim 1,500 linear feet vein or lode, together with 300 feet in width on each side of the center line of this claim.
- 5) The general course of the vein or lode is in a West and East direction. The location monument lies within the boundaries of this claim at Corner # 1 the NE corner, and lies on the East end of this claim, and is 1,500 feet from the opposite end of this claim.
- 6) The claim is situated in the NW+SW quarter of Section 20, Twp. 38N, Rge. 5W, G & SR Base & Meridian, in the unknown Mining District, County of Mohave, State of Arizona.

The boundaries of this claim can be traced:

Beginning at the East end center monument, and running
 thence North 300 feet to NE corner monument No. 1;
 thence West 1,500 feet to NW corner monument No. 2;
 thence South 300 feet to West end center monument;
 thence South 300 feet to SW corner monument No. 3;
 thence East 1,500 feet to SE corner monument No. 4;
 thence North 300 feet to the point of beginning.

- 7) All dips, variations, spurs, angles, and all veins, ledges, or deposits within the lines of this claim, together with all water and timber and any other rights appurtenant, allowed by the laws of the State or of the United States, are hereby claimed from the effective date of this location.
- 8) Tie: Corner No. 1 of this claim is located 7500'E + 8400'N

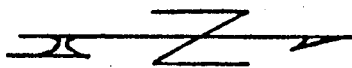
from the NW corner of Section 31, Twp. 38N, Rge. 5W,
 G&SR, BM.

Locator: PATHFINDER MINES CORPORATION

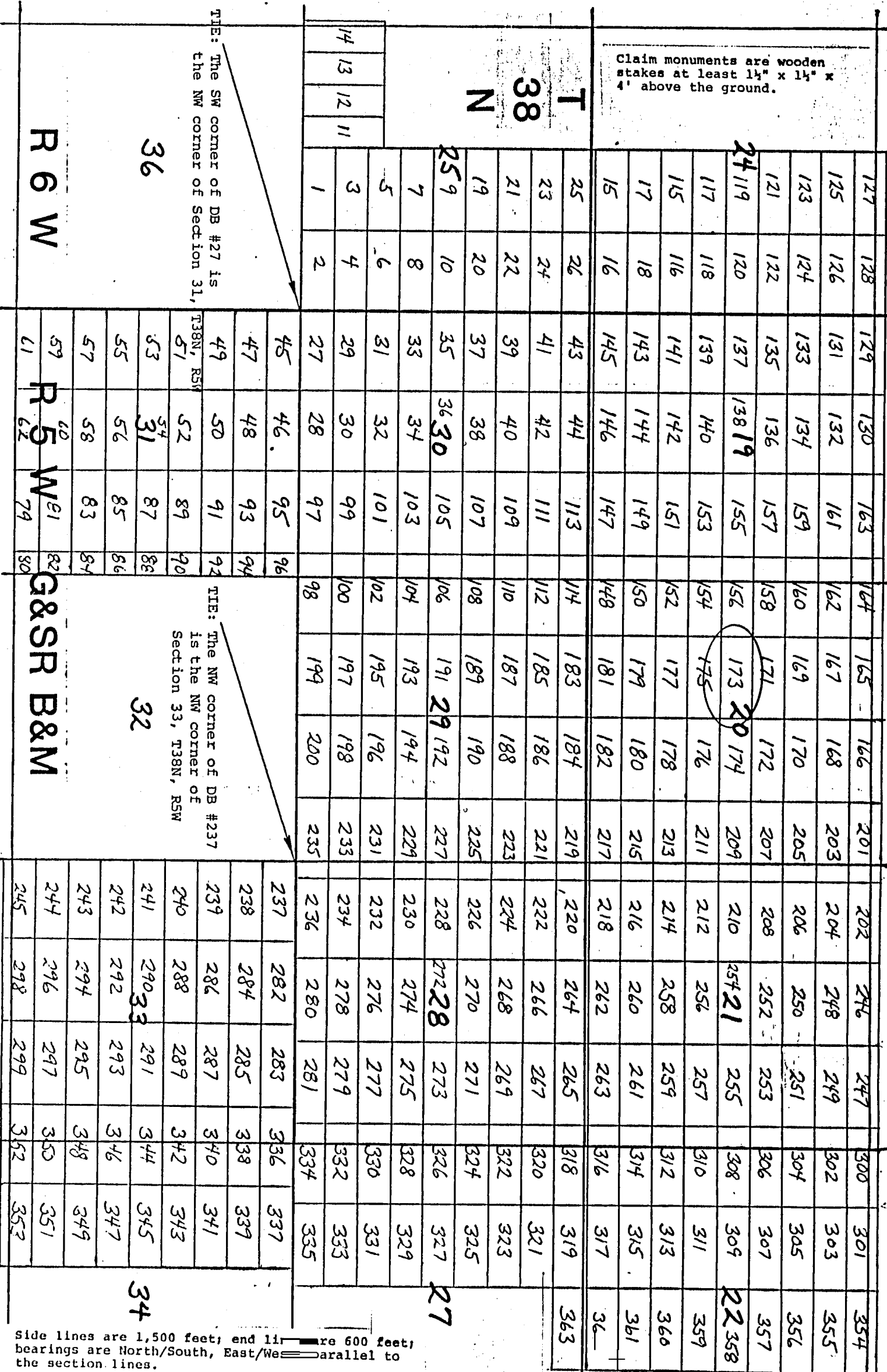
DR Anderson
 Agent

RECEIVED
 B.L.H. AZ STATE OFFICE
 1986 JUN 12 PM 2:04
 YNOZINV XINHOXHOZINV XINHOZBY:
 ARIZONA

DB
 LODGE MINING CLAIMS
 MOHAVE COUNTY, ARIZONA
 SCALE: 1 inch = 2,000 feet



Claim monuments are wooden stakes at least 1 1/4" x 1 1/4" x 4" above the ground.



Side lines are 1,500 feet; end lines are 600 feet; bearings are North/South, East/West parallel to the section lines.

NOTICE AND CERTIFICATE OF LOCATION - LODE MINING CLAIM

Notice is Hereby Given that:

- 1) The name of this claim is DB 174, a lode mining claim.
- 2) The name and post office address of the locator is:
 Pathfinder Mines Corporation 1250 W. Sunset Blvd., Suite A
 St. George, Utah 84770
- 3) The date of this location is the 20 day of March, 1986, on which date the notice of location was posted on the claim.
- 4) The locator does hereby locate and claim 1,500 linear feet vein or lode, together with 300 feet in width on each side of the center line of this claim.
- 5) The general course of the vein or lode is in a East and West direction. The location monument lies within the boundaries of this claim at Corner # 4 the NW corner, and lies on the West end of this claim, and is 1,500 feet from the opposite end of this claim.
- 6) The claim is situated in the all quarters of Section 20, Twp. 38N, Rge. 5W, G & SR Base & Meridian, in the unknown Mining District, County of Mohave, State of Arizona.

The boundaries of this claim can be traced:

Beginning at the West end center monument, and running
 thence South 300 feet to SW corner monument No. 1;
 thence East 1,500 feet to SE corner monument No. 2;
 thence North 300 feet to East end center monument;
 thence North 300 feet to NE corner monument No. 3;
 thence West 1,500 feet to NW corner monument No. 4;
 thence South 300 feet to the point of beginning.

- 7) All dips, variations, spurs, angles, and all veins, ledges, or deposits within the lines of this claim, together with all water and timber and any other rights appurtenant, allowed by the laws of the State or of the United States, are hereby claimed from the effective date of this location.

- 8) Tie: Corner No. 4 of this claim is located 7500'E + 8400'N

from the NW corner of Section 31, Twp. 38N, Rge. 5W,
 G&SR, BM.

Locator: PATHFINDER MINES CORPORATION

By:

DR Anderson
 Agent

PHOENIX, ARIZONA

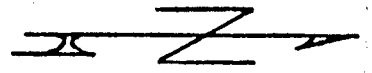
1986 JUN 12 PM 2:04

BLM AZ STATE OFFICE

RECEIVED

A MC 255517

DB
 LOPE MINING CLAIMS
 MOHAVE COUNTY, ARIZONA
 SCALE: 1 inch = 2,000 feet



Claim monuments are wooden stakes at least 1 1/2" x 1 1/2" x 4" above the ground.

<div> <div>38</div> <div>T</div> <div>N</div> </div>	127	128	129	130	163	164	165	166	201	202	246	247	300	301	354
	125	126	131	132	161	162	167	168	203	204	248	249	302	303	355
	123	124	133	134	159	160	169	170	205	206	250	251	304	305	356
	121	122	135	136	157	158	171	172	207	208	252	253	306	307	357
	24119	120	137	13819	155	156	173	20174	209	210	25421	255	308	309	22358
	117	118	139	140	153	154	175	176	211	212	256	257	310	311	359
	115	116	141	142	151	152	177	178	213	214	258	259	312	313	360
	117	118	143	144	149	150	179	180	215	216	260	261	314	315	361
	15	16	145	146	147	148	181	182	217	218	262	263	316	317	362
	25	26	43	44	113	114	183	184	219	220	264	265	318	319	363
<div>36</div> <div>R 6 W</div>	23	24	41	42	111	112	185	186	221	222	266	267	320	321	
	21	22	39	40	109	110	187	188	223	224	268	269	322	323	
	19	20	37	38	107	108	189	190	225	226	270	271	324	325	
	259	10	35	3630	105	106	191	29192	227	228	27228	273	326	327	27
	7	8	33	34	103	104	193	194	229	230	274	275	328	329	
	5	6	31	32	101	102	195	196	231	232	276	277	330	331	
	3	4	29	30	99	100	197	198	233	234	278	279	332	333	
	14	13	27	28	97	98	199	200	235	236	280	281	334	335	
			45	46	95	96			237	238	282	283	336	337	
			47	48	93	94			239	240	284	285	338	339	
<div>32</div> <div>R 5 W</div> <div>G&SR B&M</div>	49	50	91	92	92				239	240	286	287	340	341	
	51	52	89	90	90				240	241	288	289	342	343	
	53	54	87	88	88				241	242	29033	291	344	345	
	55	56	85	86	86				242	243	292	293	346	347	
	57	58	83	84	84				243	244	294	295	348	349	
	59	60	81	82	82				244	245	296	297	350	351	
	61	62	79	80	80				245	246	298	299	352	353	

Side lines are 1,500 feet; end lines are 600 feet; bearings are North/South, East/West parallel to the section lines.

NOTICE AND CERTIFICATE OF LOCATION - LODE MINING CLAIM

Notice is Hereby Given that:

- 1) The name of this claim is DB 175, a lode mining claim.
- 2) The name and post office address of the locator is:
 Pathfinder Mines Corporation 1250 W. Sunset Blvd., Suite A
 St. George, Utah 84770
- 3) The date of this location is the 20 day of March, 1986, on which date the notice of location was posted on the claim.
- 4) The locator does hereby locate and claim 1,500 linear feet vein or lode, together with 300 feet in width on each side of the center line of this claim.
- 5) The general course of the vein or lode is in a West and East direction. The location monument lies within the boundaries of this claim at Corner # 1 the NE corner, and lies on the East end of this claim, and is 1,500 feet from the opposite end of this claim.
- 6) The claim is situated in the SW quarter of Section 20, Twp. 38N, Rge. 5W, G & SR Base & Meridian, in the unknown Mining District, County of Mohave, State of Arizona.

The boundaries of this claim can be traced:

Beginning at the East end center monument, and running
 thence North 300 feet to NE corner monument No. 1;
 thence West 1,500 feet to NW corner monument No. 2;
 thence South 300 feet to West end center monument;
 thence South 300 feet to SW corner monument No. 3;
 thence East 1,500 feet to SE corner monument No. 4;
 thence North 300 feet to the point of beginning.

- 7) All dips, variations, spurs, angles, and all veins, ledges, or deposits within the lines of this claim, together with all water and timber and any other rights appurtenant, allowed by the laws of the State or of the United States, are hereby claimed from the effective date of this location.

- 8) Tie: Corner No. 1 of this claim is located 7500'E & 7800'N

from the NW corner of Section 31, Twp. 38N, Rge. 5W,
 G&SR, BM.

Locator: PATHFINDER MINES CORPORATION

By:

DR Anderson
 Agent

PHOENIX, ARIZONA

NO 2 12 12 12 12 12 12 12

RECEIVED

A MC 255518

33-1

৯৬

R6W

五

1311

G&S
B&M

32

25

34

Side lines are 1,500 feet; end lines are 600 feet; bearings are North/South, East/West; parallel to the section lines.

NOTICE AND CERTIFICATE OF LOCATION - LODE MINING CLAIM

Notice is Hereby Given that:

- 1) The name of this claim is DB 176, a lode mining claim.
- 2) The name and post office address of the locator is:
 Pathfinder Mines Corporation 1250 W. Sunset Blvd., Suite A
 St. George, Utah 84770
- 3) The date of this location is the 20 day of March, 1986, on which date the notice of location was posted on the claim.
- 4) The locator does hereby locate and claim 1,500 linear feet vein or lode, together with 300 feet in width on each side of the center line of this claim.
- 5) The general course of the vein or lode is in a East and West direction. The location monument lies within the boundaries of this claim at Corner # 4 the NW corner, and lies on the West end of this claim, and is 1,500 feet from the opposite end of this claim.
- 6) The claim is situated in the SW+SE quarter of Section 20, Twp. 38N, Rge. 5W, G & SR Base & Meridian, in the unknown Mining District, County of Mohave, State of Arizona.

The boundaries of this claim can be traced:

Beginning at the West end center monument, and running
 thence South 300 feet to SW corner monument No. 1;
 thence East 1,500 feet to SE corner monument No. 2;
 thence North 300 feet to East end center monument;
 thence North 300 feet to NE corner monument No. 3;
 thence West 1,500 feet to NW corner monument No. 4;
 thence South 300 feet to the point of beginning.

- 7) All dips, variations, spurs, angles, and all veins, ledges, or deposits within the lines of this claim, together with all water and timber and any other rights appurtenant, allowed by the laws of the State or of the United States, are hereby claimed from the effective date of this location.

- 8) Tie: Corner No. 4 of this claim is located 7500'E + 7800'N

from the NW corner of Section 31, Twp. 38N, Rge. 5W,
 G&SR, BM.

Locator: PATHFINDER MINES CORPORATION

By:

DR Anderson
 Agent

RECEIVED

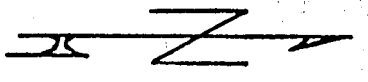
JUN 12 1986

STATE OF ARIZONA

RECEIVED

A MC 255519

DB
 LOPE MINING CLAIMS
 MOHAVE COUNTY, ARIZONA
 SCALE: 1 inch = 2,000 feet



Claim monuments are wooden stakes at least 1 1/2" x 1 1/2" x 4' above the ground.

<div> <div>38</div> <div>T</div> <div>N</div> </div>	127	128	129	130	163	164	165	166	201	202	246	247	300	301	354
	125	126	131	132	161	162	167	168	203	204	248	249	302	303	355
	123	124	133	134	159	160	169	170	205	206	250	251	304	305	356
	121	122	135	136	157	158	171	172	207	208	252	253	306	307	357
	24119	120	137	13819	155	156	173	20174	209	210	25421	255	308	309	22358
	117	118	139	140	153	154	175	176	211	212	256	257	310	311	359
	115	116	141	142	151	152	177	178	213	214	258	259	312	313	360
	17	18	143	144	149	150	179	180	215	216	260	261	314	315	361
	15	16	145	146	147	148	181	182	217	218	262	263	316	317	36
	25	26	43	44	113	114	183	184	219	220	264	265	318	319	363
	23	24	41	42	111	112	185	186	221	222	266	267	320	321	
	21	22	39	40	109	110	187	188	223	224	268	269	322	323	
	19	20	37	38	107	108	189	190	225	226	270	271	324	325	
	259	10	35	3630	105	106	191	29192	227	228	27228	273	326	327	27
<div> <div>36</div> <div>R 6 W</div> </div>	7	8	33	34	103	104	193	194	229	230	274	275	328	329	
	5	6	31	32	101	102	195	196	231	232	276	277	330	331	
	3	4	29	30	99	100	197	198	233	234	278	279	332	333	
	1	2	27	28	97	98	199	200	235	236	280	281	334	335	
	45	46	95	96					237	282	283	336	337		
	47	48	93	94					238	284	285	338	339		
	49	50	91	92					239	286	287	340	341		
	T38N, R5W	52	89	90					240	288	289	342	343		
	51	54	87	88					241	29033	291	344	345		
	53	31	85	86					242	292	293	346	347		
	55	56	83	84					243	294	295	348	349		
	57	58	81	82					244	296	297	350	351		
	59	60	79	80					245	298	299	352	353		
	61	62													

TIE: The SW corner of DB #27 is the NW corner of Section 31,

TIE: The NW corner of DB #237 is the NW corner of Section 33, T38N, R5W

R 6 W

R 5 W

G&SR B&M

Side lines are 1,500 feet; end 1 bearings are North/South, East/W the section lines.

are 600 feet; parallel to

NOTICE AND CERTIFICATE OF LOCATION - LODE MINING CLAIM

Notice is Hereby Given that:

- 1) The name of this claim is DB 177, a lode mining claim.
- 2) The name and post office address of the locator is:
 Pathfinder Mines Corporation 1250 W. Sunset Blvd., Suite A
 St. George, Utah 84770
- 3) The date of this location is the 20 day of March, 1986, on which date the notice of location was posted on the claim.
- 4) The locator does hereby locate and claim 1,500 linear feet vein or lode, together with 300 feet in width on each side of the center line of this claim.
- 5) The general course of the vein or lode is in a West and East direction. The location monument lies within the boundaries of this claim at Corner # 1 the NE corner, and lies on the East end of this claim, and is 1,500 feet from the opposite end of this claim.
- 6) The claim is situated in the SW quarter of Section 20, Twp. 38N, Rge. 5W, G & SR Base & Meridian, in the unknown Mining District, County of Mohave, State of Arizona.

The boundaries of this claim can be traced:

Beginning at the East end center monument, and running
 thence North 300 feet to NE corner monument No. 1;
 thence West 1,500 feet to NW corner monument No. 2;
 thence South 300 feet to West end center monument;
 thence South 300 feet to SW corner monument No. 3;
 thence East 1,500 feet to SE corner monument No. 4;
 thence North 300 feet to the point of beginning.

- 7) All dips, variations, spurs, angles, and all veins, ledges, or deposits within the lines of this claim, together with all water and timber and any other rights appurtenant, allowed by the laws of the State or of the United States, are hereby claimed from the effective date of this location.

- 8) Tie: Corner No. 1 of this claim is located 7500'E + 7200'N

from the NW corner of Section 31, Twp. 38N, Rge. 5W,
 G&SR, BM.

Locator: PATHFINDER MINES CORPORATION

By:

DR Anderson
 Agent


PHOENIX, ARIZONA

1986 JUN 12 PM 2:04

RECEIVED
 B.L.M. AZ STATE OFFICE

A MC 255520

DB
LODE MINING CLAIMS
MOHAVE COUNTY, ARIZONA
SCALE: 1 inch = 2,000 feet



Claim monuments are wooden stakes at least 1 1/2" x 1 1/2" x 4" above the ground.

127	128	129	130	163	164	165	166	201	202	246	247	300	301	354
125	126	131	132	161	162	167	168	203	204	248	249	302	303	355
123	124	133	134	159	160	169	170	205	206	250	251	304	305	356
121	122	135	136	157	158	171	172	207	208	252	253	306	307	357
24119	120	137	13819	155	156	17320	174	209	210	25421	255	308	309	22358
117	118	139	140	153	154	175	176	211	212	256	257	310	311	359
115	116	141	142	151	152	177	178	213	214	258	259	312	313	360
17	18	143	144	149	150	179	180	215	216	260	261	314	315	361
15	16	145	146	147	148	181	182	217	218	262	263	316	317	362
25	26	43	44	113	114	183	184	219	220	264	265	318	319	363
23	24	41	42	111	112	185	186	221	222	266	267	320	321	
21	22	39	40	109	110	187	188	223	224	268	269	322	323	
19	20	37	38	107	108	189	190	225	226	270	271	324	325	
259	10	35	3630	105	106	19129	192	227	228	27228	273	326	327	27
7	8	33	34	103	104	193	194	229	230	274	275	328	329	
5	6	31	32	101	102	195	196	231	232	276	277	330	331	
3	4	29	30	99	100	197	198	233	234	278	279	332	333	
14	13	27	28	97	98	199	200	235	236	280	281	334	335	

TIE: The SW corner of DB #27 is the NW corner of Section 31,

TIE: The NW corner of DB #237 is the NW corner of Section 33, T38N, R5W

45	46	95	96	237	282	283	336	337
47	48	93	94	238	284	285	338	339
49	50	91	92	239	286	287	340	341
T38N, R5W	52	89	90	240	288	289	342	343
51	5431	87	88	241	29033	291	344	345
53	56	85	86	242	292	293	346	347
55	58	83	84	243	294	295	348	349
57	60	81	82	244	296	297	350	351
59	62	79	80	245	298	299	352	353

R 6 W

R 5 W

G&SR B&M

Side lines are 1,500 feet; end lines are 600 feet; bearings are North/South, East/West parallel to the section lines.

NOTICE AND CERTIFICATE OF LOCATION - LODE MINING CLAIM

Notice is Hereby Given that:

- 1) The name of this claim is DB 178, a lode mining claim.
- 2) The name and post office address of the locator is:
 Pathfinder Mines Corporation 1250 W. Sunset Blvd., Suite A
 St. George, Utah 84770
- 3) The date of this location is the 20 day of March, 1986, on which date the notice of location was posted on the claim.
- 4) The locator does hereby locate and claim 1,500 linear feet vein or lode, together with 300 feet in width on each side of the center line of this claim.
- 5) The general course of the vein or lode is in a East and West direction. The location monument lies within the boundaries of this claim at Corner # 4 the NW corner, and lies on the West end of this claim, and is 1,500 feet from the opposite end of this claim.
- 6) The claim is situated in the SW+SE quarter of Section 20, Twp. 38N, Rge. 5W, G & SR Base & Meridian, in the unknown Mining District, County of Mohave, State of Arizona.

The boundaries of this claim can be traced:

Beginning at the West end center monument, and running
 thence South 300 feet to SW corner monument No. 1;
 thence East 1,500 feet to SE corner monument No. 2;
 thence North 300 feet to East end center monument;
 thence North 300 feet to NE corner monument No. 3;
 thence West 1,500 feet to NW corner monument No. 4;
 thence South 300 feet to the point of beginning.

- 7) All dips, variations, spurs, angles, and all veins, ledges, or deposits within the lines of this claim, together with all water and timber and any other rights appurtenant, allowed by the laws of the State or of the United States, are hereby claimed from the effective date of this location.
- 8) Tie: Corner No. 4 of this claim is located 7500'E + 7200'N

from the NW corner of Section 31, Twp. 38N, Rge. 5W, G&SR, BM.

Locator: PATHFINDER MINES CORPORATION

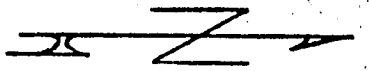
By:

Agent

PHOENIX, ARIZONA
 1986 JUN 12 PM 2:04
 D.L.M. AZ STATE OFFICE
 RECEIVED

A MC 255521

DB
LODE MINING CLAIMS
MOHAVE COUNTY, ARIZONA
SCALE: 1 inch = 2,000 feet



Claim monuments are wooden
stakes at least 1 1/2" x 1 1/2" x
4" above the ground.

T 38 N	127	128	129	130	163	164	165	166	201	202	246	247	300	301	354
	125	126	131	132	161	162	167	168	203	204	248	249	302	303	355
	123	124	133	134	159	160	169	170	205	206	250	251	304	305	356
	121	122	135	136	157	158	171	172	207	208	252	253	306	307	357
	24119	120	137	13819	155	156	173	20174	209	210	25421	255	308	309	22358
	117	118	139	140	153	154	175	176	211	212	256	257	310	311	359
	115	116	141	142	151	152	177	178	213	214	258	259	312	313	360
	17	18	143	144	149	150	179	180	215	216	260	261	314	315	361
	15	16	145	146	147	148	181	182	217	218	262	263	316	317	362
	25	26	43	44	113	114	183	184	219	220	264	265	318	319	363
	23	24	41	42	111	112	185	186	221	222	266	267	320	321	
	21	22	39	40	109	110	187	188	223	224	268	269	322	323	
	19	20	37	38	107	108	189	190	225	226	270	271	324	325	
36	259	10	35	3630	105	106	191	29192	227	228	27228	273	326	327	27
	7	8	33	34	103	104	193	194	229	230	274	275	328	329	
	5	6	31	32	101	102	195	196	231	232	276	277	330	331	
	3	4	29	30	99	100	197	198	233	234	278	279	332	333	
	1	2	27	28	97	98	199	200	235	236	280	281	334	335	
	45	46	95	96					237	282	283		336	337	
	47	48	93	94					238	284	285		338	339	
	49	50	91	92					239	286	287		340	341	
	T38N, R5W	51	89	90					240	288	289		342	343	
	53	34	87	88					241	29033	291		344	345	
	55	56	85	86					242	292	293		346	347	
	57	58	83	84					243	294	295		348	349	
	59	60	81	82					244	296	297		350	351	
	61	62	79	80					245	298	299		352	353	
R 6 W															
R 5 W															
G&SR B&M															
32															
34															

TIE: The SW corner of DB #27 is
the NW corner of Section 31.

TIE: The NW corner of DB #237
is the NW corner of
Section 33, T38N, R5W

Side lines are 1,500 feet; end lines are 600 feet;
bearings are North/South, East/West parallel to
the section lines.

NOTICE AND CERTIFICATE OF LOCATION - LODE MINING CLAIM

Notice is Hereby Given that:

1) The name of this claim is DB 179, a lode mining claim.

2) The name and post office address of the locator is:

Pathfinder Mines Corporation

1250 W. Sunset Blvd., Suite A
St. George, Utah 84770

3) The date of this location is the 20 day of March, 1986, on which date the notice of location was posted on the claim.

4) The locator does hereby locate and claim 1,500 linear feet vein or lode, together with 300 feet in width on each side of the center line of this claim.

5) The general course of the vein or lode is in a West and East direction. The location monument lies within the boundaries of this claim at Corner # 1 the NE corner, and lies on the East end of this claim, and is 1,500 feet from the opposite end of this claim.

6) The claim is situated in the SW quarter of Section 20, Twp. 38N, Rge. 5W, G & SR Base & Meridian, in the unknown Mining District, County of Mohave, State of Arizona.

The boundaries of this claim can be traced:

Beginning at the East end center monument, and running

thence North 300 feet to NE corner monument No. 1;

thence West 1,500 feet to NW corner monument No. 2;

thence South 300 feet to West end center monument;

thence South 300 feet to SW corner monument No. 3;

thence East 1,500 feet to SE corner monument No. 4;

thence North 300 feet to the point of beginning.

7) All dips, variations, spurs, angles, and all veins, ledges, or deposits within the lines of this claim, together with all water and timber and any other rights appurtenant, allowed by the laws of the State or of the United States, are hereby claimed from the effective date of this location.

8) Tie: Corner No. 1 of this claim is located 7500'E & 6600'N

from the NW corner of Section 31, Twp. 38N, Rge. 5W, G&SR, BM.

Locator: PATHFINDER MINES CORPORATION

By:

Agent

PHOENIX, ARIZONA


1986 JUN 12 PM 2:04

B.L.M. AZ STATE OFFICE

RECEIVED

A MC 255522

DB
LODE MINING CLAIMS
MOHAVE COUNTY, ARIZONA
SCALE: 1 inch = 2,000 feet



Claim monuments are wooden
stakes at least 1 1/2" x 1 1/2" x
4" above the ground.

T
38
N

14 13 12 11
3 4 2
1

127	128	129	130	163	164	165	166	201	202	246	247	300	301	354
125	126	131	132	161	162	167	168	203	204	248	249	302	303	355
123	124	133	134	159	160	169	170	205	206	250	251	304	305	356
121	122	135	136	157	158	171	172	207	208	252	253	306	307	357
24119	120	137	13819	155	156	173	20174	209	210	25421	255	308	309	22358
117	118	139	140	153	154	175	176	211	212	256	257	310	311	359
115	116	141	142	151	152	177	178	213	214	258	259	312	313	360
117	118	143	144	149	150	179	180	215	216	260	261	314	315	361
15	16	145	146	147	148	181	182	217	218	262	263	316	317	362
25	26	43	44	113	114	183	184	219	220	264	265	318	319	363
23	24	41	42	111	112	185	186	221	222	266	267	320	321	
21	22	39	40	109	110	187	188	223	224	268	269	322	323	
19	20	37	38	107	108	189	190	225	226	270	271	324	325	
259	10	35	3630	105	106	191	29192	227	228	27228	273	326	327	27
7	8	33	34	103	104	193	194	229	230	274	275	328	329	
5	6	31	32	101	102	195	196	231	232	276	277	330	331	
3	4	29	30	99	100	197	198	233	234	278	279	332	333	
1	2	27	28	97	98	199	200	235	236	280	281	334	335	

TIE: The SW corner of DB #27 is
the NW corner of Section 31,

36

R 6 W

TIE: The NW corner of DB #237
is the NW corner of
Section 33, T38N, R5W

32

R 5 W

G&SR B&M

237	282	283	336	337
238	284	285	338	339
239	286	287	340	341
240	288	289	342	343
241	29033	291	344	345
242	292	293	346	347
243	294	295	348	349
244	296	297	350	351
245	298	299	352	353

34

Side lines are 1,500 feet; end lines are 600 feet;
bearings are North/South, East/West, parallel to
the section lines.

NOTICE AND CERTIFICATE OF LOCATION - LODE MINING CLAIM

Notice is Hereby Given that:

- 1) The name of this claim is DB 180, a lode mining claim.
- 2) The name and post office address of the locator is:
 Pathfinder Mines Corporation 1250 W. Sunset Blvd., Suite A
 St. George, Utah 84770
- 3) The date of this location is the 20 day of March, 1986, on which date the notice of location was posted on the claim.
- 4) The locator does hereby locate and claim 1,500 linear feet vein or lode, together with 300 feet in width on each side of the center line of this claim.
- 5) The general course of the vein or lode is in a East and West direction. The location monument lies within the boundaries of this claim at Corner # 4 the NW corner, and lies on the West end of this claim, and is 1,500 feet from the opposite end of this claim.
- 6) The claim is situated in the SW+SE quarter of Section 20, Twp. 38N, Rge. 5W, G & SR Base & Meridian, in the unknown Mining District, County of Mohave, State of Arizona.

The boundaries of this claim can be traced:

Beginning at the West end center monument, and running

thence South 300 feet to SW corner monument No. 1;
 thence East 1,500 feet to SE corner monument No. 2;
 thence North 300 feet to East end center monument;
 thence North 300 feet to NE corner monument No. 3;
 thence West 1,500 feet to NW corner monument No. 4;
 thence South 300 feet to the point of beginning.

- 7) All dips, variations, spurs, angles, and all veins, ledges, or deposits within the lines of this claim, together with all water and timber and any other rights appurtenant, allowed by the laws of the State or of the United States, are hereby claimed from the effective date of this location.

- 8) Tie: Corner No. 4 of this claim is located 7500'E + 6600'N

from the NW corner of Section 31, Twp. 38N, Rge. 5W, G&SR, BM.

Locator: PATHFINDER MINES CORPORATION

By:

DR Anderson
 Agent

PHOENIX, ARIZONA

1986 JUN 12 PM 2:04

D.L.H. AZ STATE OFFICE

RECEIVED

A MC 255523

— Z —

T 38 N

69

R6W

R 5 W 82 G&S B&M

TIE: The NW corner of DB #237
is the NW corner of
Section 33, T38N, R5W

32

64

are 600 feet;
parallel to

NOTICE AND CERTIFICATE OF LOCATION - LODE MINING CLAIM

Notice is Hereby Given that:

- 1) The name of this claim is DB 181, a lode mining claim.
- 2) The name and post office address of the locator is:
 Pathfinder Mines Corporation 1250 W. Sunset Blvd., Suite A
 St. George, Utah 84770
- 3) The date of this location is the 20 day of March, 1986, on which date the notice of location was posted on the claim.
- 4) The locator does hereby locate and claim 1,500 linear feet vein or lode, together with 300 feet in width on each side of the center line of this claim.
- 5) The general course of the vein or lode is in a West and East direction. The location monument lies within the boundaries of this claim at Corner # 1 the NE corner, and lies on the East end of this claim, and is 1,500 feet from the opposite end of this claim.
- 6) The claim is situated in the SW quarter of Section 20, Twp. 38N, Rge. 5W, G & SR Base & Meridian, in the unknown Mining District, County of Mohave, State of Arizona.

The boundaries of this claim can be traced:

Beginning at the East end center monument, and running
 thence North 300 feet to NE corner monument No. 1;
 thence West 1,500 feet to NW corner monument No. 2;
 thence South 300 feet to West end center monument;
 thence South 300 feet to SW corner monument No. 3;
 thence East 1,500 feet to SE corner monument No. 4;
 thence North 300 feet to the point of beginning.

- 7) All dips, variations, spurs, angles, and all veins, ledges, or deposits within the lines of this claim, together with all water and timber and any other rights appurtenant, allowed by the laws of the State or of the United States, are hereby claimed from the effective date of this location.
- 8) Tie: Corner No. 1 of this claim is located 7500'E + 6000'N

from the NW corner of Section 31, Twp. 38N, Rge. 5W, G&SR, BM.

Locator: PATHFINDER MINES CORPORATION

By:

Agent

PHOENIX, ARIZONA


1086 JUN 12 PM 2:06

B.L.M. AZ STATE OFFICE

RECEIVED

A MC 255524

DB
 LOPE MINING CLAIMS
 MOHAVE COUNTY, ARIZONA
 SCALE: 1 inch = 2,000 feet



Claim monuments are wooden stakes at least 1 1/2" x 1 1/2" x 4" above the ground.

127	128	129	130	163	164	165	166	201	202	246	247	300	301	354
125	126	131	132	161	162	167	168	203	204	248	249	302	303	355
123	124	133	134	159	160	169	170	205	206	250	251	304	305	356
121	122	135	136	157	158	171	172	207	208	252	253	306	307	357
24119	120	137	13819	155	156	173	20174	209	210	25421	255	308	309	22358
117	118	139	140	153	154	175	176	211	212	256	257	310	311	359
115	116	141	142	151	152	177	178	213	214	258	259	312	313	360
17	18	143	144	149	150	179	180	215	216	260	261	314	315	361
15	16	145	146	147	148	181	182	217	218	262	263	316	317	362
25	26	43	44	113	114	183	184	219	220	264	265	318	319	363
23	24	41	42	111	112	185	186	221	222	266	267	320	321	
21	22	39	40	109	110	187	188	223	224	268	269	322	323	
19	20	37	38	107	108	189	190	225	226	270	271	324	325	
259	10	35	3630	105	106	191	29192	227	228	27228	273	326	327	27
7	8	33	34	103	104	193	194	229	230	274	275	328	329	
5	6	31	32	101	102	195	196	231	232	276	277	330	331	
3	4	29	30	99	100	197	198	233	234	278	279	332	333	
1	2	27	28	97	98	199	200	235	236	280	281	334	335	

TIE: The SW corner of DB #27 is the NW corner of Section 31,

TIE: The NW corner of DB #237 is the NW corner of Section 33, T38N, R5W

R 6 W

R 5 W

G&SR B&M

36

32

34

Side lines are 1,500 feet; end bearings are North/South, East/ are 600 feet; parallel to the section lines.

NOTICE AND CERTIFICATE OF LOCATION - LODE MINING CLAIM

Notice is Hereby Given that:

- 1) The name of this claim is DB 182, a lode mining claim.
- 2) The name and post office address of the locator is:
 Pathfinder Mines Corporation 1250 W. Sunset Blvd., Suite A
 St. George, Utah 84770
- 3) The date of this location is the 20 day of March, 1986, on which date the notice of location was posted on the claim.
- 4) The locator does hereby locate and claim 1,500 linear feet vein or lode, together with 300 feet in width on each side of the center line of this claim.
- 5) The general course of the vein or lode is in a East and West direction. The location monument lies within the boundaries of this claim at Corner # 4 the NW corner, and lies on the West end of this claim, and is 1,500 feet from the opposite end of this claim.
- 6) The claim is situated in the SW & SE quarter of Section 20, Twp. 38N, Rge. 5W, G & SR Base & Meridian, in the unknown Mining District, County of Mohave, State of Arizona.

The boundaries of this claim can be traced:

Beginning at the West end center monument, and running
 thence South 300 feet to SW corner monument No. 1;
 thence East 1,500 feet to SE corner monument No. 2;
 thence North 300 feet to East end center monument;
 thence North 300 feet to NE corner monument No. 3;
 thence West 1,500 feet to NW corner monument No. 4;
 thence South 300 feet to the point of beginning.

- 7) All dips, variations, spurs, angles, and all veins, ledges, or deposits within the lines of this claim, together with all water and timber and any other rights appurtenant, allowed by the laws of the State or of the United States, are hereby claimed from the effective date of this location.
- 8) Tie: Corner No. 4 of this claim is located 7500'E + 6000'N

from the NW corner of Section 31, Twp. 38N, Rge. 5W,
 G&SR, BM.

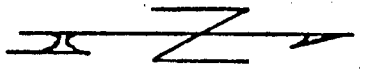
Locator: PATHFINDER MINES CORPORATION

By: DR Anderson
 Agent

RECEIVED
 B.L.M. AZ. STATE OFFICE
 JUN 12 PM 2:06
 PHOENIX, ARIZONA

A MC 255525

DB
LODE MINING CLAIMS
MOHAVE COUNTY, ARIZONA
SCALE: 1 inch = 2,000 feet



Claim monuments are wooden
stakes at least 1 1/2" x 1 1/2" x
4" above the ground.

T
38
N

127	128	129	130	163	164	165	166	201	202	246	247	300	301	354
125	126	131	132	161	162	167	168	203	204	248	249	302	303	355
123	124	133	134	159	160	169	170	205	206	250	251	304	305	356
121	122	135	136	157	158	171	172	207	208	252	253	306	307	357
24119	120	137	13819	155	156	173	20174	209	210	25421	255	308	309	22358
117	118	139	140	153	154	175	176	211	212	256	257	310	311	359
115	116	141	142	151	152	177	178	213	214	258	259	312	313	360
117	118	143	144	149	150	179	180	215	216	260	261	314	315	361
15	16	145	146	147	148	181	182	217	218	262	263	316	317	362
25	26	43	44	113	114	183	184	219	220	264	265	318	319	363
23	24	41	42	111	112	185	186	221	222	266	267	320	321	
21	22	39	40	109	110	187	188	223	224	268	269	322	323	
19	20	37	38	107	108	189	190	225	226	270	271	324	325	
259	10	35	3630	105	106	191	29192	227	228	27228	273	326	327	27
7	8	33	34	103	104	193	194	229	230	274	275	328	329	
5	6	31	32	101	102	195	196	231	232	276	277	330	331	
3	4	29	30	99	100	197	198	233	234	278	279	332	333	
1	2	27	28	97	98	199	200	235	236	280	281	334	335	
45	46	95	96											
47	48	93	94											
49	50	91	92											
T38N, R5W	51	89	90											
53	34	87	88											
55	56	85	86											
57	58	83	84											
59	60	81	82											
61	62	79	80											

TIE: The SW corner of DB #27 is
the NW corner of Section 31.

TIE: The NW corner of DB #237
is the NW corner of
Section 33, T38N, R5W

R 6 W

R 5 W

G&SR B&M

36

32

34

Side lines are 1,500 feet; end lines are 600 feet;
bearings are North/South, East/West parallel to
the section lines.

W

NOTICE AND CERTIFICATE OF LOCATION - LODE MINING CLAIM

Notice is Hereby Given that:

- 1) The name of this claim is DB 183, a lode mining claim.
- 2) The name and post office address of the locator is:
Pathfinder Mines Corporation 1250 W. Sunset Blvd., Suite A
St. George, Utah 84770
- 3) The date of this location is the 24 day of March, 1986, on which date the notice of location was posted on the claim.
- 4) The locator does hereby locate and claim 1,500 linear feet vein or lode, together with 300 feet in width on each side of the center line of this claim.
- 5) The general course of the vein or lode is in a West and East direction. The location monument lies within the boundaries of this claim at Corner # 1 the NE corner, and lies on the East end of this claim, and is 1,500 feet from the opposite end of this claim.
- 6) The claim is situated in the NW 1/4 sec 29 quarter of Section 20, Twp. 38N, Rge. 5W, G & SR Base & Meridian, in the unknown Mining District, County of Mohave, State of Arizona.

The boundaries of this claim can be traced:

Beginning at the East end center monument, and running

thence North 300 feet to NE corner monument No. 1;

thence West 1,500 feet to NW corner monument No. 2;

thence South 300 feet to West end center monument;

thence South 300 feet to SW corner monument No. 3;

thence East 1,500 feet to SE corner monument No. 4;

thence North 300 feet to the point of beginhing.

- 7) All dips, variations, spurs, angles, and all veins, ledges, or deposits within the lines of this claim, together with all water and timber and any other rights appurtenant, allowed by the laws of the State or of the United States, are hereby claimed from the effective date of this location.

- 8) Tie: Corner No. 1 of this claim is located 7500'E + 5400'N

from the NW corner of Section 31, Twp. 38N, Rge. 5W, G&SR, BM.

Locator: PATHFINDER MINES CORPORATION

By: DR Anderson
Agent

PHOENIX, ARIZONA

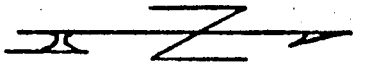
1986 JUN 12 PM 2:04

B.L.M. AZ STATE OFFICE

RECEIVED

A MC 255526

DB
LODE MINING CLAIMS
MOHAVE COUNTY, ARIZONA
SCALE: 1 inch = 2,000 feet



Claim monuments are wooden stakes at least 1 1/4" x 1 1/4" x 4" above the ground.

127	128	129	130	163	164	165	166	201	202	246	247	300	301	354
125	126	131	132	161	162	167	168	203	204	248	249	302	303	355
123	124	133	134	159	160	169	170	205	206	250	251	304	305	356
121	122	135	136	157	158	171	172	207	208	252	253	306	307	357
24119	120	137	13819	155	156	17320	174	209	210	25421	255	308	309	22358
117	118	139	140	153	154	175	176	211	212	256	257	310	311	359
115	116	141	142	151	152	177	178	213	214	258	259	312	313	360
117	118	143	144	149	150	179	180	215	216	260	261	314	315	361
15	16	145	146	147	148	181	182	217	218	262	263	316	317	36
25	26	43	44	113	114	183	184	219	220	264	265	318	319	363
23	24	41	42	111	112	185	186	221	222	266	267	320	321	
21	22	39	40	109	110	187	188	223	224	268	269	322	323	
19	20	37	38	107	108	189	190	225	226	270	271	324	325	
259	10	35	3630	105	106	19129	192	227	228	27228	273	326	327	27
7	8	33	34	103	104	193	194	229	230	274	275	328	329	
5	6	31	32	101	102	195	196	231	232	276	277	330	331	
3	4	29	30	99	100	197	198	233	234	278	279	332	333	
1	2	27	28	97	98	199	200	235	236	280	281	334	335	

TIE: The SW corner of DB #27 is the NW corner of Section 31,

TIE: The NW corner of DB #237 is the NW corner of Section 33, T38N, R5W

R 6 W

R 5 W

G&SR B&M

237	282	283	336	337
238	284	285	338	339
239	286	287	340	341
240	288	289	342	343
241	29033	291	344	345
242	292	293	346	347
243	294	295	348	349
244	296	297	350	351
245	298	299	352	353

Side lines are 1,500 feet; end lines are 600 feet; bearings are North/South, East/West parallel to the section lines.